

 Produced By: Hydro One









 Date: June 29, 2020

 (C) Copyright Hydro One Networks Inc. All rights reserved. No part of this drawing may be redistributed or reproduced in any form by any photographic, electronic, mechanical or any other means, or used in any information storage or retrieval system. Neither Hydro One Networks Inc. nor any of its affiliates assumes liability for any errors or omissions.


 Produced by Hydro One under Licence with the Ontario Ministry of Natural Resources

 © Queen's Printer for Ontario, 2009.

 NOT TO BE REPRODUCED OR REDISTRIBUTED CONFIDENTIAL TO HYDRO ONE NETWORKS INC.

-  Transformer Station
-  Highway
-  First Nation Reserve
-  115 kV Transmission Line (Circuit A8K/A9K)
-  Railway
-  Municipal Boundary
-  Other Transmission Line
-  Waterbody

A8K/A9K Transmission Line Refurbishment Project: Overview Area Map

0 4 8 km
 

1:215,000