












St. Thomas Line Project

Legend

-  Planned Centennial Transformer Station (TS)
-  Line Connection Point
-  Route Alternative 1A
-  Route Alternative 1B
-  Route Alternative 2A
-  Route Alternative 2B
-  Route Alternative 3
-  Existing Transmission Line
-  Highway
-  Road
-  Local Study Area (500 m buffer on either side of the route alternatives)

