

Please Join Us



Merivale Transformer Station Modernization Community Open House #2

March 2023

Hydro One is committed to delivering safe and reliable power to meet the growing needs of the City of Ottawa now and in the future. That is why we are working to modernize the Merivale Transformer Station (TS), one of two major transformer stations that together supply approximately 60% of the homes and businesses in Ottawa.

We are pleased to invite you to our second community open house to share updates on the Merivale TS Modernization project and planned construction activities.

In 2022, our team initiated a “Class Environmental Assessment for Minor Transmission Facilities (2016)” (Class EA for MTF) established in accordance with the *Ontario Environmental Assessment Act*. An important part of this process involves gathering feedback from residents, community associations, elected officials and other stakeholders that may be interested or affected by this project. Since our Notice of Commencement and Open House in November, our team has conducted a review of project effects and mitigation opportunities based on a variety of feedback received from elected officials, community members, local associations, and stakeholders. Input received has informed the detailed planning and construction of this project.

We invite you to join our next community house to learn about the next steps in the Merivale TS modernization project and speak directly with members of the project team. A map of the station and planned modernization is shown on the back.

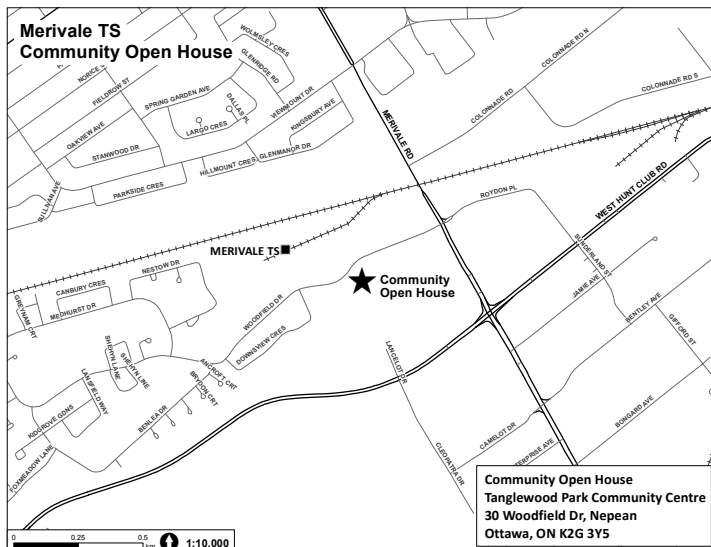
Community Open House

Tanglewood Park Community Centre

30 Woodfield Dr, Nepean, ON K2G 3Y5

Monday, March 6, 2023

6:30 p.m. – 8:30 p.m.



We're here to help

For more information, to sign up for the project contact list, or to ask questions, please contact Hydro One Community Relations:



1.877.345.6799



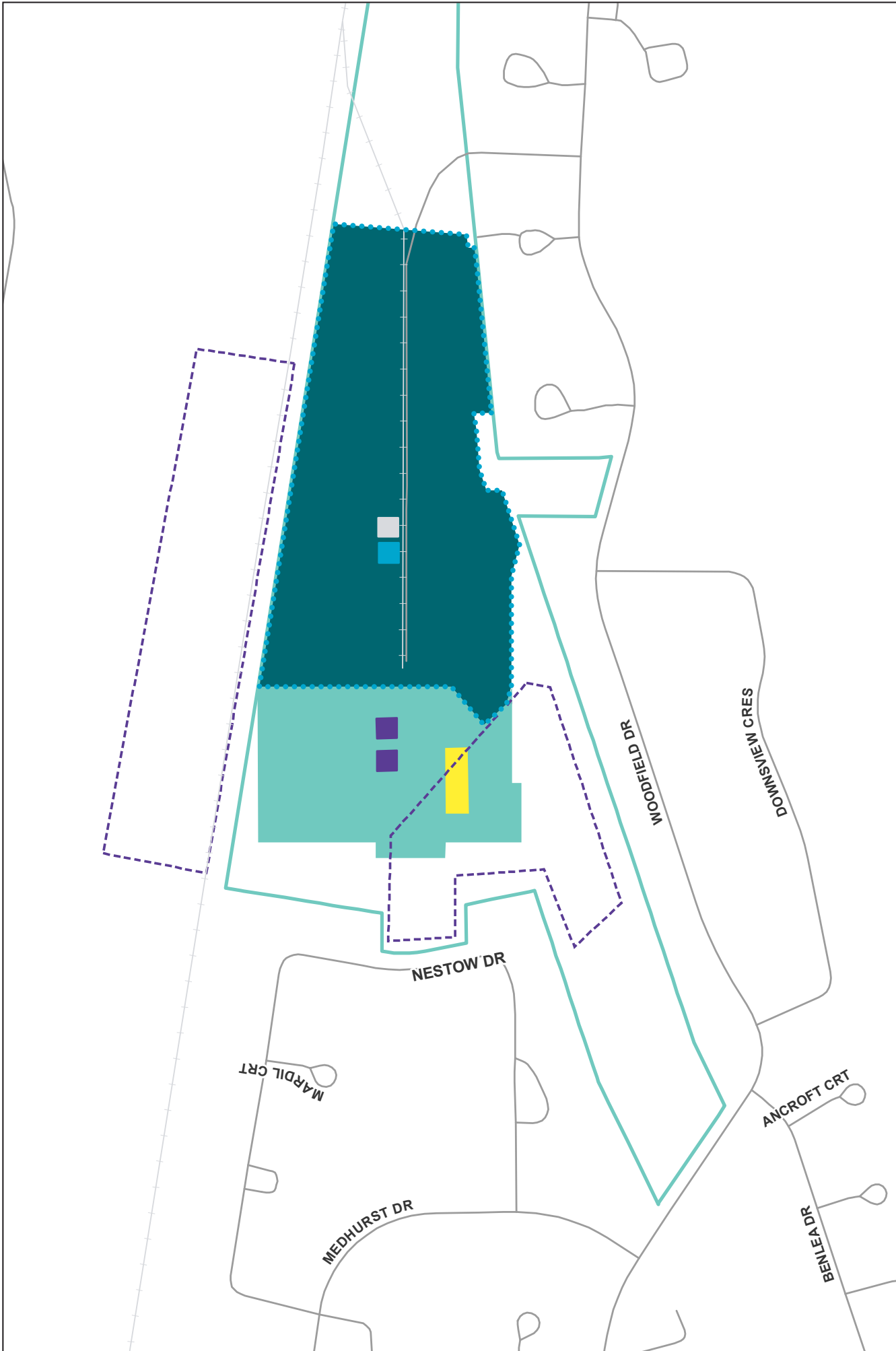
Community.Relations
@HydroOne.com













HydroOne.com/MerivaleTS























All personal information included in your request – such as name, address, telephone number and property location – is collected, under the authority of section 30 of the *Environmental Assessment Act* and is collected and maintained for the purpose of creating a record that is available to the general public. As this information is collected for the purpose of a public record, the protection of personal information provided in the *Freedom of Information and Protection of Privacy Act* (FIPPA) does not apply (s.37). Personal information you submit will become part of the available public record unless you request that your personal information remain confidential.



Merivale Transformer Station Modernization

-  New GIS Building
-  New Transformers
-  Existing Transformer to be Upgraded
-  Existing Transformer to be Removed
-  Railway
-  Road
-  Hydro One Property Boundary
-  Proposed Station Expansion Area
-  Existing Station Area
-  Existing Station Fenceline

-  New GIS Building
-  New Transformers
-  Existing Transformer to be Upgraded
-  Existing Transformer to be Removed
-  Railway
-  Road
-  Hydro One Property Boundary
-  Proposed Station Expansion Area
-  Existing Station Area
-  Existing Station Fenceline

-  New GIS Building
-  New Transformers
-  Existing Transformer to be Upgraded
-  Existing Transformer to be Removed
-  Railway
-  Road
-  Hydro One Property Boundary
-  Proposed Station Expansion Area
-  Existing Station Area
-  Existing Station Fenceline

hydro one

Produced By: Hydro One Networks Inc., GIS Services
 Map22-092, Merivale Transformer Station Modernization, ProjectAreaMap_v33
 (C) Copyright Hydro One Networks Inc. All rights reserved. No part of this drawing may be reproduced or transmitted in any form by any means, electronic, mechanical, photocopying, recording, or by any information storage or retrieval system. Neither Hydro One Networks Inc. nor its affiliates assume liability for any errors or omissions.

Produced by Hydro One under License with the Ontario Ministry of Energy, Conservation and Forestry. All rights reserved. NOT TO BE REPRODUCED OR REDISTRIBUTED CONFIDENTIAL TO HYDRO ONE NETWORKS INC.

