







# Bowmanville to East GTA Power Line project

## Map legend

-  Transformer (TS)/Switching station (SS)
-  Preferred route within the transmission corridor
-  Study area (500m on either side of the route centerline)
-  Existing transmission line
-  Municipal boundary
-  Waterbody

