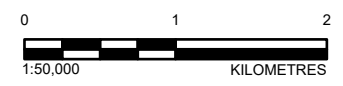
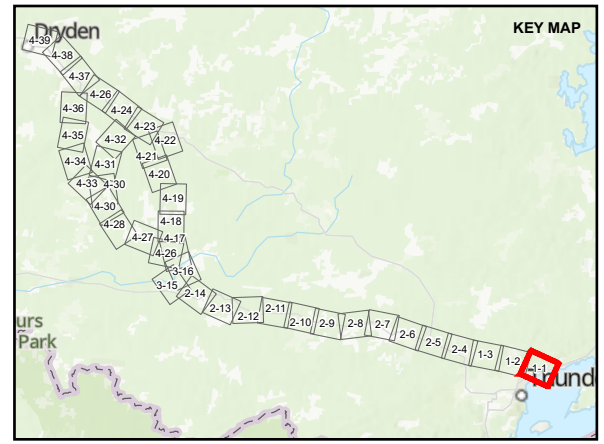


- LEGEND**
- POTENTIAL BAT HIBERNACULA
  - ▲ AMPHIBIAN STATION
  - ▲ ALTERNATE AMPHIBIAN STATION
  - - - ALTERNATIVE ROUTE 1
  - - - ALTERNATIVE ROUTE 1A
  - - - ALTERNATIVE ROUTE 1B - 1
  - - - ALTERNATIVE ROUTE 1B - 2
  - LOCAL ROAD
  - SECONDARY HIGHWAY
  - RAILWAY
  - - - TRAIL
  - WATERCOURSE
  - WATERBODY



**DRAFT**

**REFERENCE(S)**  
 BASE DATA COURTESY OF LAND INFORMATION ONTARIO MNR. IMAGERY COPYRIGHT © ESRI AND ITS LICENSORS. USED UNDER LICENSE, ALL RIGHTS RESERVED.  
 PROJECTION: CSRS UTM ZONE 15 DATUM: NAD 83

**CLIENT**  
 HYDRO ONE NETWORKS INC.

**PROJECT**  
 WAASIGAN TRANSMISSION LINE

**TITLE**  
 AMPHIBIAN AND POTENTIAL BAT HIBERNACULA SURVEY LOCATIONS – THUNDER BAY

CONSULTANT	YYYY-MM-DD	2022-04-27
<b>wsp GOLDER</b>	DESIGNED	EG
	PREPARED	DB
	REVIEWED	
	APPROVED	

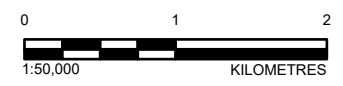
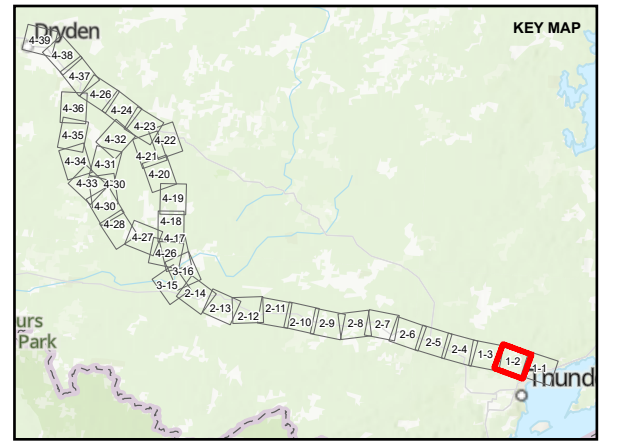
PROJECT NO.	CONTROL	REV.	FIGURE
20137728	0015	A	1-1

PATH: S:\Client\Hydro One\Waasigan\09\_PROJ\20137728\00\_Planis\_Engagement\20137728-0015-C-0001.aprx PRINTED ON: AT 3:12:26 PM

IF THIS MEASUREMENT DOES NOT MATCH WHAT IS SHOWN, THE SHEET SIZE HAS BEEN MODIFIED FROM: ANSI B



- LEGEND**
- POTENTIAL BAT HIBERNACULA
  - ▲ AMPHIBIAN STATION
  - ▲ ALTERNATE AMPHIBIAN STATION
  - - - ALTERNATIVE ROUTE 1
  - - - ALTERNATIVE ROUTE 1A
  - - - ALTERNATIVE ROUTE 1B - 1
  - - - ALTERNATIVE ROUTE 1B - 2
  - LOCAL ROAD
  - SECONDARY HIGHWAY
  - WATERCOURSE
  - WATERBODY



**DRAFT**

**REFERENCE(S)**  
 BASE DATA COURTESY OF LAND INFORMATION ONTARIO MNR. IMAGERY COPYRIGHT © ESRI AND ITS LICENSORS. USED UNDER LICENSE, ALL RIGHTS RESERVED.  
 PROJECTION: CSRS UTM ZONE 15 DATUM: NAD 83

CLIENT  
 HYDRO ONE NETWORKS INC.

PROJECT  
 WAASIGAN TRANSMISSION LINE

TITLE  
**AMPHIBIAN AND POTENTIAL BAT HIBERNACULA SURVEY LOCATIONS – THUNDER BAY**

CONSULTANT	YYYY-MM-DD	2022-04-27
<b>wsp GOLDER</b>	DESIGNED	EG
	PREPARED	DB
	REVIEWED	
	APPROVED	

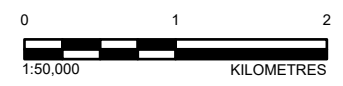
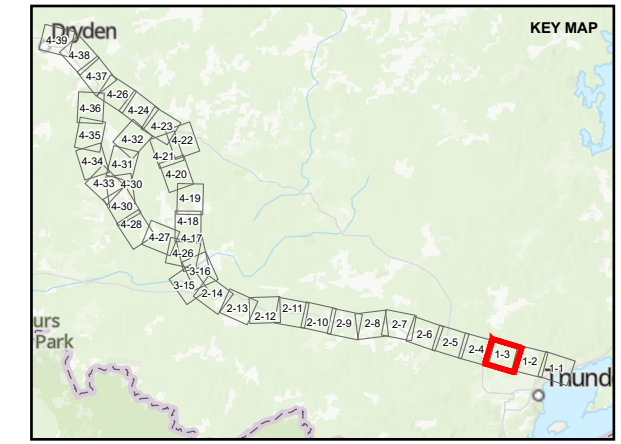
PROJECT NO. 20137728	CONTROL 0015	REV. A	FIGURE 1-2
-------------------------	-----------------	-----------	---------------

PATH: S:\Client\Hydro One\Waasigan\09\_FRC\20137728\00\_Pub\Eng\Eng\0015\_Pub\Eng\Eng\0015\_C-0001.mxd PRINTED ON: AT 3:15:33 PM

IF THIS MEASUREMENT DOES NOT MATCH WHAT IS SHOWN, THE SHEET SIZE HAS BEEN MODIFIED FROM: ANSI B



- LEGEND**
- POTENTIAL BAT HIBERNACULA
  - ▲ AMPHIBIAN STATION
  - ▲ ALTERNATE AMPHIBIAN STATION
  - - - ALTERNATIVE ROUTE 1
  - - - ALTERNATIVE ROUTE 1A
  - - - ALTERNATIVE ROUTE 1B - 1
  - - - ALTERNATIVE ROUTE 1B - 2
  - - - ALTERNATIVE ROUTE 1C
  - LOCAL ROAD
  - SECONDARY HIGHWAY
  - + RAILWAY
  - WATERCOURSE
  - WATERBODY



**DRAFT**

**REFERENCE(S)**  
 BASE DATA COURTESY OF LAND INFORMATION ONTARIO MNR. IMAGERY COPYRIGHT © ESRI AND ITS LICENSORS. USED UNDER LICENSE, ALL RIGHTS RESERVED.  
 PROJECTION: CSRS UTM ZONE 15 DATUM: NAD 83

**CLIENT**  
 HYDRO ONE NETWORKS INC.

**PROJECT**  
 WAASIGAN TRANSMISSION LINE

**TITLE**  
 AMPHIBIAN AND POTENTIAL BAT HIBERNACULA SURVEY LOCATIONS – THUNDER BAY

CONSULTANT	YYYY-MM-DD	2022-04-27
<b>wsp GOLDER</b>	DESIGNED	EG
	PREPARED	DB
	REVIEWED	
	APPROVED	

PROJECT NO.	CONTROL	REV.	FIGURE
20137728	0015	A	1-3

PATH: S:\Client\HydroOne\Waasigan\09\_PROJ\20137728\00\_Planis\_Engagement\20137728-0015-C-0001.aprx PRINTED ON: AT 3:15:40 PM

IF THIS MEASUREMENT DOES NOT MATCH WHAT IS SHOWN, THE SHEET SIZE HAS BEEN MODIFIED FROM: ANSI B