

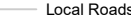




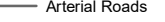

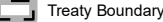

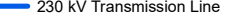

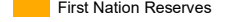




 Waasigan Transmission Line
Figure 6-8:
Section 4:
Wabigoon Lake to the
City of Dryden (Dryden TS)

 Route 4	 Railway	 Local Roads	 Municipal Boundary	 Provincial Park/Conservation Reserve
 230 kV Transformer Station (TS)	 115 kV Transmission Line	 Arterial Roads	 Métis Nation of Ontario (MNO) Council Office	 Treaty Boundary
 Natural Gas Pipeline	 230 kV Transmission Line	 Highway	 First Nation Reserves	



MAP DRAWING INFORMATION:
 DATA PROVIDED BY MNR
 MAP CREATED BY: SFG
 MAP CHECKED BY: JF
 MAP PROJECTION: LAMBERT CONFORMAL CONIC

 SCALE 1:100,000



FILE LOCATION:
 D:\OneDrive\Documents\ArcGIS\Projects\Wabigoon to Dryden_F227DF51-E881-487D-902F-5672CC344E53\106\Wabigoon to Dryden.mxd
 PROJECT: 199676 STATUS: FINAL DATE: 9/28/2020