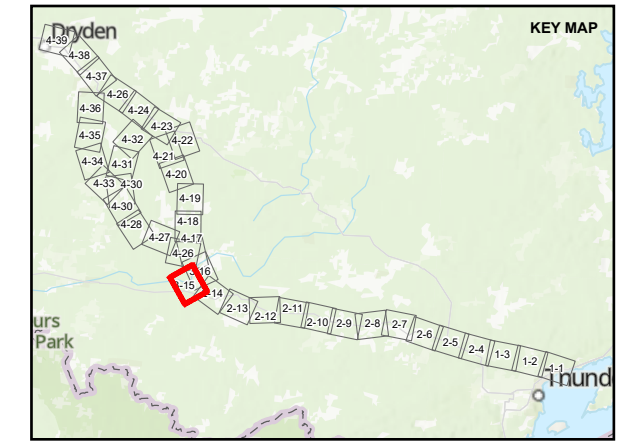


- LEGEND**
- SWH FIELD TARGETS**
- WATERFOWL STOPOVER (AQUATIC)
 - COLONIALY NESTING BIRD (GROUND)
 - COLONIALY NESTING BIRD (TREE AND SHRUB)
 - MAPLE
 - MARSH BIRD BREEDING
 - OPEN COUNTRY BIRD BREEDING
 - RED AND WHITE PINE
 - WATERFOWL NESTING
 - WILD RICE
- ALTERNATIVE ROUTE 1
 - ALTERNATIVE ROUTE 1C
 - ALTERNATIVE ROUTE 2A
 - ALTERNATIVE ROUTE 2B
 - ALTERNATIVE ROUTE 2C
 - LOCAL ROAD
 - SECONDARY HIGHWAY
 - RAILWAY
 - TRAIL
 - WATERCOURSE
 - LOCAL STUDY AREA



DRAFT

REFERENCE(S)
 BASE DATA COURTESY OF LAND INFORMATION ONTARIO MNR. IMAGERY COPYRIGHT © ESRI AND ITS LICENSORS. USED UNDER LICENSE, ALL RIGHTS RESERVED.
 PROJECTION: CSRS UTM ZONE 15 DATUM: NAD 83

CLIENT
 HYDRO ONE NETWORKS INC.

PROJECT
 WAASIGAN TRANSMISSION LINE

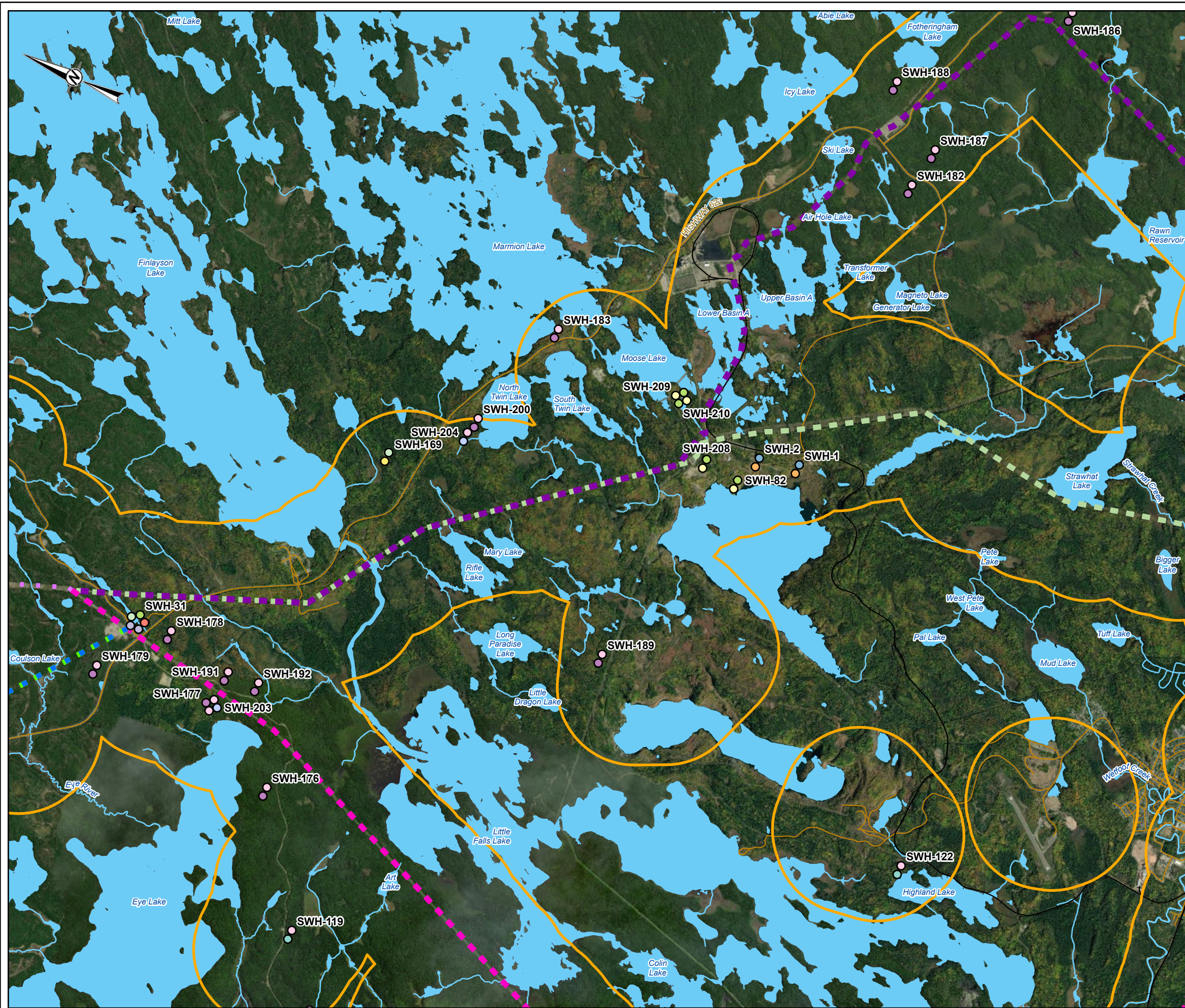
TITLE
 SIGNIFICANT WILDLIFE HABITAT (SWH) SURVEY LOCATIONS – ATIKOKAN

CONSULTANT	YYYY-MM-DD	2022-07-14
	DESIGNED	EG
	PREPARED	DB
	REVIEWED	
	APPROVED	

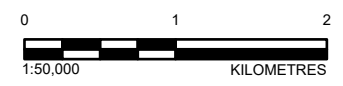
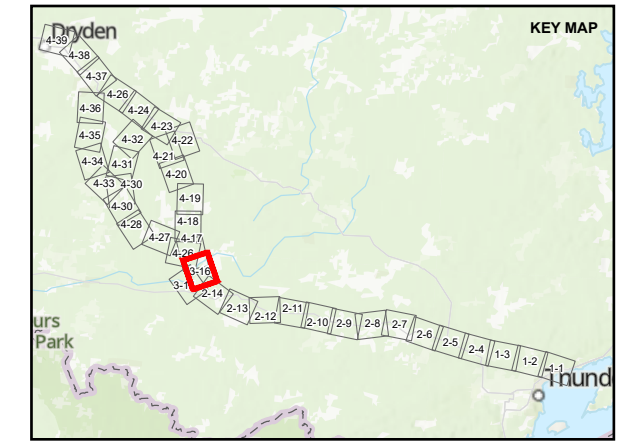
PROJECT NO.	CONTROL	REV.	FIGURE
20137728	0015	A	3-15

PATH: S:\Chemical\Chim\Waasigan\09_PROJ\20137728\00_Plan_Engagement\SWH_MapDocs\20137728_0015-C-0001.mxd PRINTED ON: AT 9:07:10 PM

IF THIS MEASUREMENT DOES NOT MATCH WHAT IS SHOWN, THE SHEET SIZE HAS BEEN MODIFIED FROM: ANSI B



- LEGEND**
- SWH FIELD TARGETS**
- WATERFOWL STOPOVER (AQUATIC)
 - CLIFF AND CLIFF RIM
 - COLONIALY NESTING BIRD (BANK AND CLIFF)
 - COLONIALY NESTING BIRD (GROUND)
 - COLONIALY NESTING BIRD (TREE AND SHRUB)
 - ELM
 - MAPLE
 - MARSH BIRD BREEDING
 - OPEN COUNTRY BIRD BREEDING
 - RED AND WHITE PINE
 - ROCK BARREN
 - WATERFOWL NESTING
 - WILD RICE
- ALTERNATIVE ROUTE 2A
 - ALTERNATIVE ROUTE 2B
 - ALTERNATIVE ROUTE 2C
 - ALTERNATIVE ROUTE 3A
 - ALTERNATIVE ROUTE 3B
 - ALTERNATIVE ROUTE 3C
 - LOCAL ROAD
 - RAILWAY
 - TRAIL
 - WATERCOURSE
 - LOCAL STUDY AREA



DRAFT

REFERENCE(S)
 BASE DATA COURTESY OF LAND INFORMATION ONTARIO MNR. IMAGERY COPYRIGHT © ESRI AND ITS LICENSORS. USED UNDER LICENSE, ALL RIGHTS RESERVED.
 PROJECTION: CSRS UTM ZONE 15 DATUM: NAD 83

CLIENT
 HYDRO ONE NETWORKS INC.

PROJECT
 WAASIGAN TRANSMISSION LINE

TITLE
 SIGNIFICANT WILDLIFE HABITAT (SWH) SURVEY LOCATIONS – ATIKOKAN

CONSULTANT	YYYY-MM-DD	2022-07-14
DESIGNED	EG	
PREPARED	DB	
REVIEWED		
APPROVED		

PROJECT NO. 20137728 **CONTROL** 0015 **REV.** A **FIGURE** 3-16

PATH: S:\Client\HydroOne\Waasigan\09_PROJ\20137728\04_Public_Engagement\SWH_MapDocs\20137728_0015-C-0001.mxd PRINTED ON: AT 10:07:25 PM

IF THIS MEASUREMENT DOES NOT MATCH WHAT IS SHOWN, THE SHEET SIZE HAS BEEN MODIFIED FROM: ANSI B