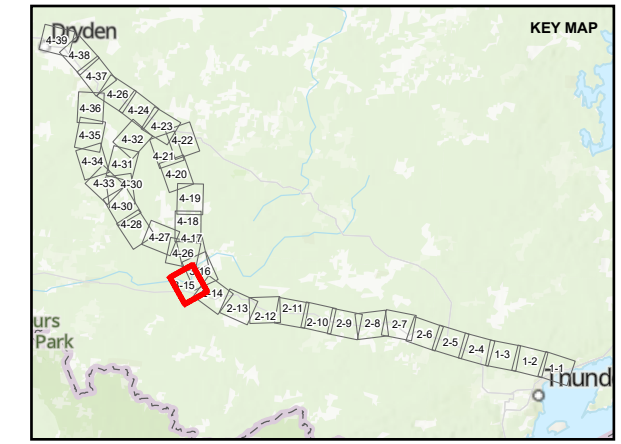


- LEGEND**
- TURTLE STATION
 - ALTERNATIVE ROUTE 1
 - ALTERNATIVE ROUTE 1C
 - ALTERNATIVE ROUTE 2A
 - ALTERNATIVE ROUTE 2B
 - ALTERNATIVE ROUTE 2C
 - LOCAL ROAD
 - SECONDARY HIGHWAY
 - RAILWAY
 - TRAIL
 - WATERCOURSE
 - WATERBODY



DRAFT

REFERENCE(S)
 BASE DATA COURTESY OF LAND INFORMATION ONTARIO MNR. IMAGERY COPYRIGHT © ESRI AND ITS LICENSORS. USED UNDER LICENSE, ALL RIGHTS RESERVED.
 PROJECTION: CSRS UTM ZONE 15 DATUM: NAD 83

CLIENT
 HYDRO ONE NETWORKS INC.

PROJECT
 WAASIGAN TRANSMISSION LINE

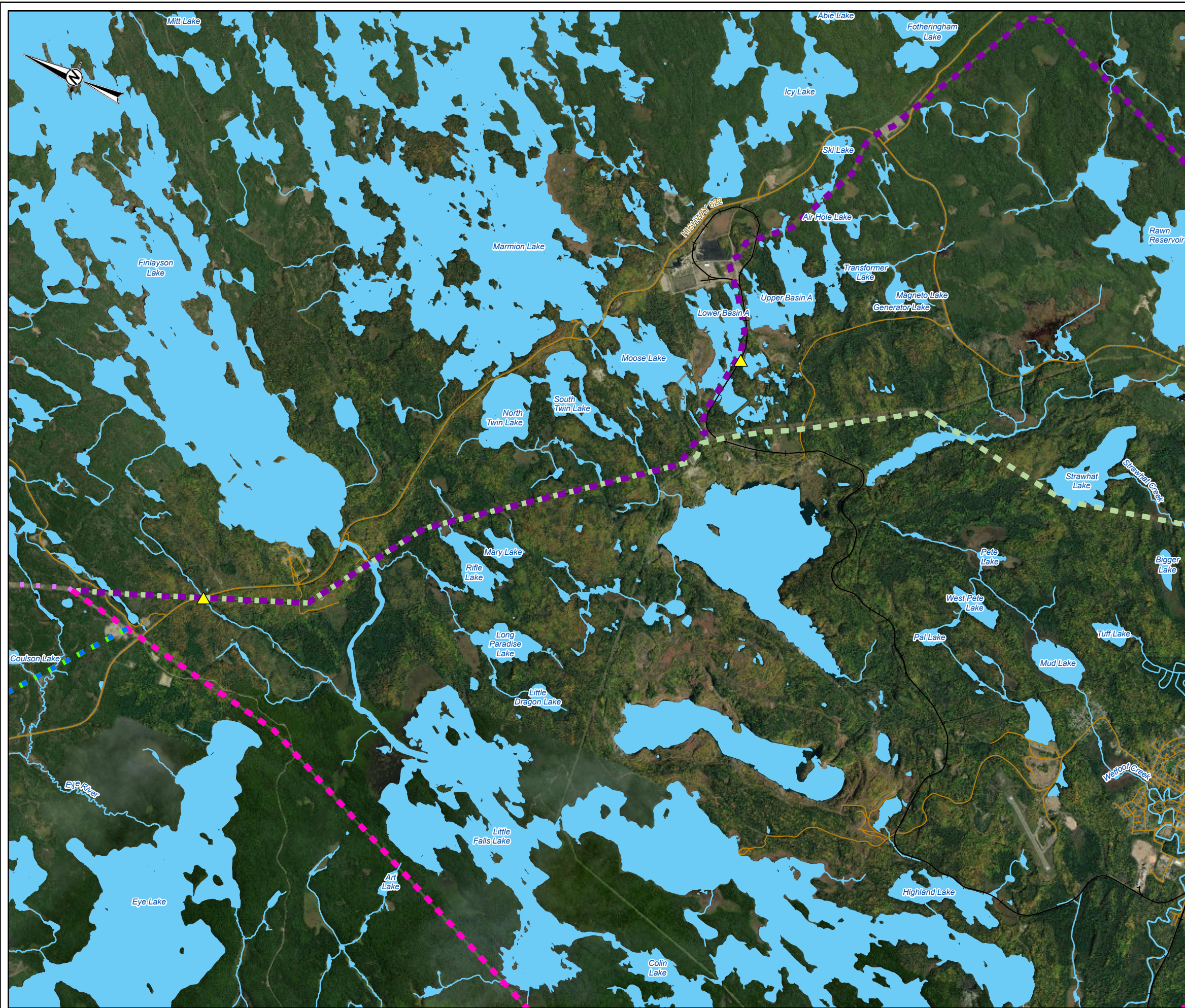
TITLE
 TURTLE SURVEY LOCATIONS – ATIKOKAN

CONSULTANT	YYYY-MM-DD	2022-05-04
	DESIGNED	EG
	PREPARED	DB
	REVIEWED	
	APPROVED	

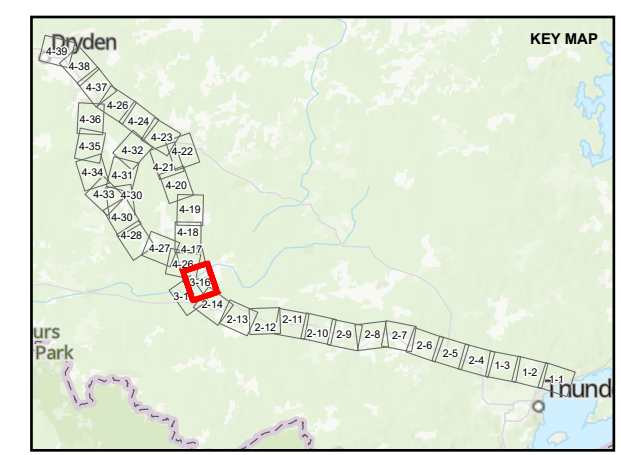
PROJECT NO.	CONTROL	REV.	FIGURE
20137728	0015	A	3-15

PATH: S:\Client\HydroOne\Waasigan\PROJ\20137728\40_PROJ\0015_Public_Engagement\2_Turtle_MapBook\015-G-0001.aprx PRINTED ON: 05/15/2022 12:27 PM

IF THIS MEASUREMENT DOES NOT MATCH WHAT IS SHOWN, THE SHEET SIZE HAS BEEN MODIFIED FROM: ANSI B



- LEGEND**
- ▲ TURTLE STATION
 - ALTERNATIVE ROUTE 2A
 - ALTERNATIVE ROUTE 2B
 - ALTERNATIVE ROUTE 2C
 - ALTERNATIVE ROUTE 3A
 - ALTERNATIVE ROUTE 3B
 - ALTERNATIVE ROUTE 3C
 - LOCAL ROAD
 - RAILWAY
 - TRAIL
 - WATERCOURSE
 - WATERBODY



DRAFT

REFERENCE(S)
 BASE DATA COURTESY OF LAND INFORMATION ONTARIO MNR. IMAGERY COPYRIGHT © ESRI AND ITS LICENSORS. USED UNDER LICENSE, ALL RIGHTS RESERVED.
 PROJECTION: CSRS UTM ZONE 15 DATUM: NAD 83

CLIENT
 HYDRO ONE NETWORKS INC.

PROJECT
 WAASIGAN TRANSMISSION LINE

TITLE
TURTLE SURVEY LOCATIONS – ATIKOKAN

CONSULTANT	YYYY-MM-DD	2022-05-04
wsp GOLDER	DESIGNED	EG
	PREPARED	DB
	REVIEWED	
	APPROVED	

PROJECT NO.	CONTROL	REV.	FIGURE
20137728	0015	A	3-16

PATH: S:\Client\HydroOne\Waasigan\00_PROD\20137728\00_Public_Engagement\2_Turtle_MapBooks\03137728-0015-G-0001.aprx PRINTED ON: AT 4:57:45 PM

IF THIS MEASUREMENT DOES NOT MATCH WHAT IS SHOWN, THE SHEET SIZE HAS BEEN MODIFIED FROM: ANSI B