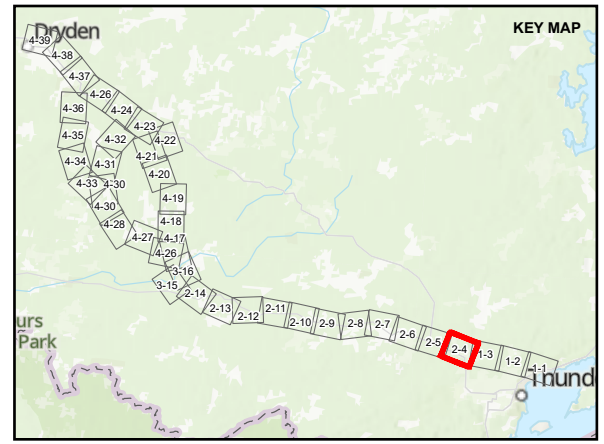




- LEGEND**
- TURTLE STATION
  - ALTERNATIVE ROUTE 1
  - ALTERNATIVE ROUTE 1A
  - ALTERNATIVE ROUTE 1B - 1
  - ALTERNATIVE ROUTE 1B - 2
  - ALTERNATIVE ROUTE 1C
  - LOCAL ROAD
  - SECONDARY HIGHWAY
  - RAILWAY
  - WATERCOURSE
  - WATERBODY



**DRAFT**

**REFERENCE(S)**  
 BASE DATA COURTESY OF LAND INFORMATION ONTARIO MNR. IMAGERY COPYRIGHT © ESRI AND ITS LICENSORS. USED UNDER LICENSE, ALL RIGHTS RESERVED.  
 PROJECTION: CSRS UTM ZONE 15 DATUM: NAD 83

**CLIENT**  
 HYDRO ONE NETWORKS INC.

**PROJECT**  
 WAASIGAN TRANSMISSION LINE

**TITLE**  
 TURTLE SURVEY LOCATIONS – THUNDER BAY TO ATIKOKAN

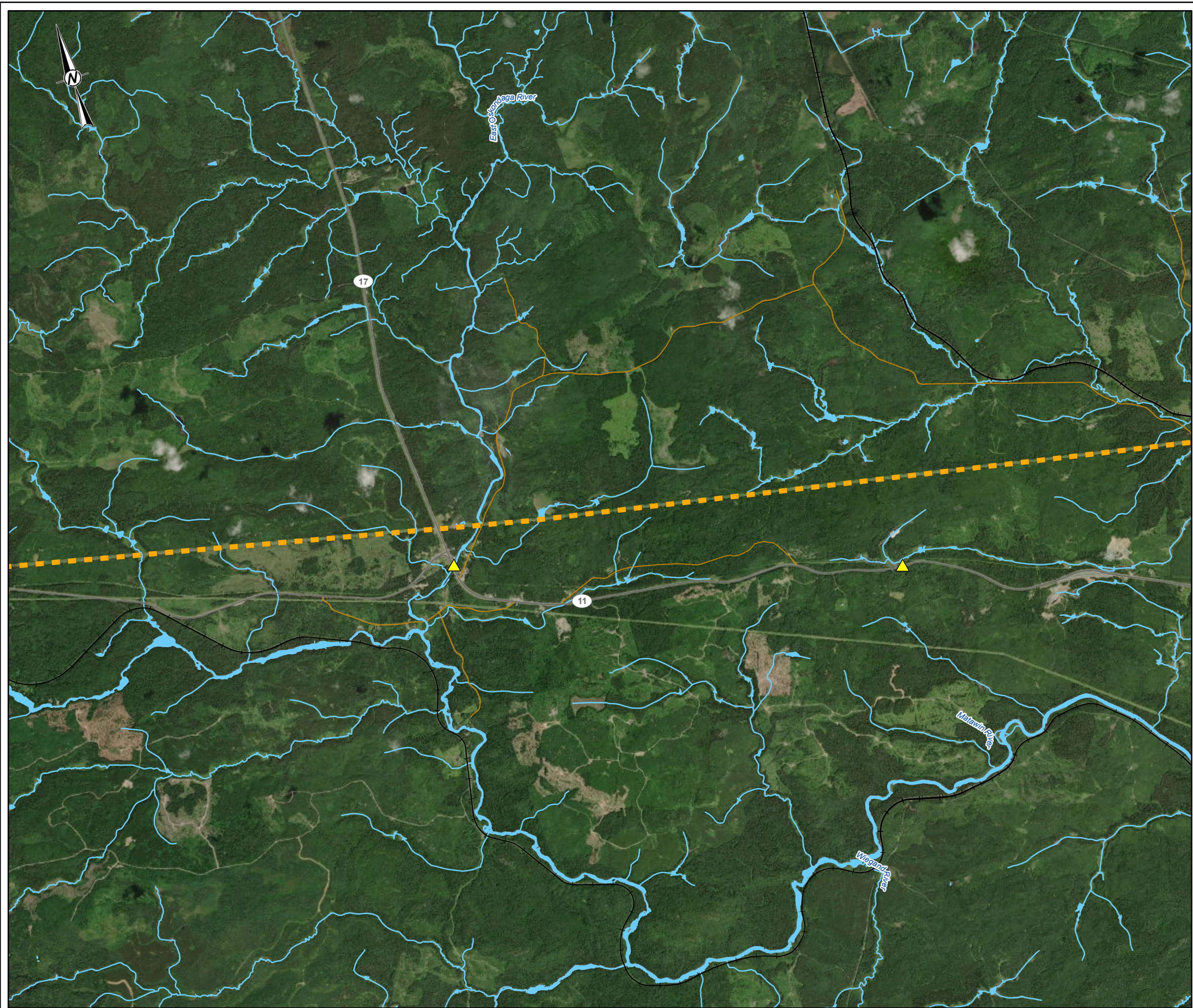
CONSULTANT	YYYY-MM-DD	2022-05-04
<b>GOLDER</b>	DESIGNED	EG
	PREPARED	DB
	REVIEWED	
	APPROVED	

PROJECT NO. 20137728	CONTROL 0015	REV. A	FIGURE 2-4
-------------------------	-----------------	-----------	---------------

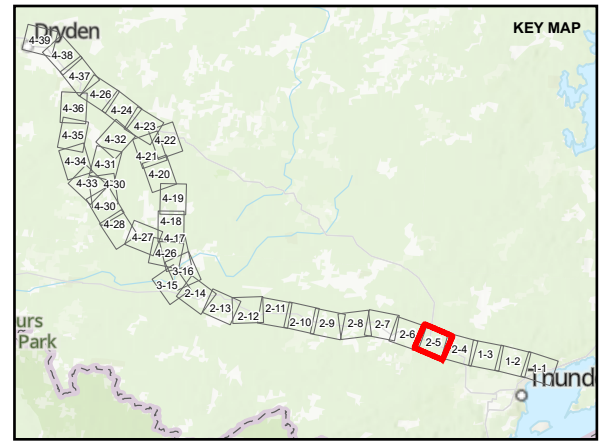
PATH: S:\Client\HydroOne\Waasigan\PROJ\20137728\40\_PROJ\20137728\40\_Public\_Engagement\2\_Turtle\_SurveyLocations\MapBooks\0137728-0015-G-0001.aprx PRINTED ON: 2022-05-04 1:51:48 PM

IF THIS MEASUREMENT DOES NOT MATCH WHAT IS SHOWN, THE SHEET SIZE HAS BEEN MODIFIED FROM: ANSI B





- LEGEND**
- ▲ TURTLE STATION
  - ALTERNATIVE ROUTE 1
  - ALTERNATIVE ROUTE 1C
  - LOCAL ROAD
  - SECONDARY HIGHWAY
  - RAILWAY
  - WATERCOURSE
  - WATERBODY



**DRAFT**

**REFERENCE(S)**  
 BASE DATA COURTESY OF LAND INFORMATION ONTARIO MNR. IMAGERY COPYRIGHT © ESRI AND ITS LICENSORS. USED UNDER LICENSE, ALL RIGHTS RESERVED.  
 PROJECTION: CSRS UTM ZONE 15 DATUM: NAD 83

**CLIENT**  
 HYDRO ONE NETWORKS INC.

**PROJECT**  
 WAASIGAN TRANSMISSION LINE

**TITLE**  
 TURTLE SURVEY LOCATIONS – THUNDER BAY TO ATIKOKAN

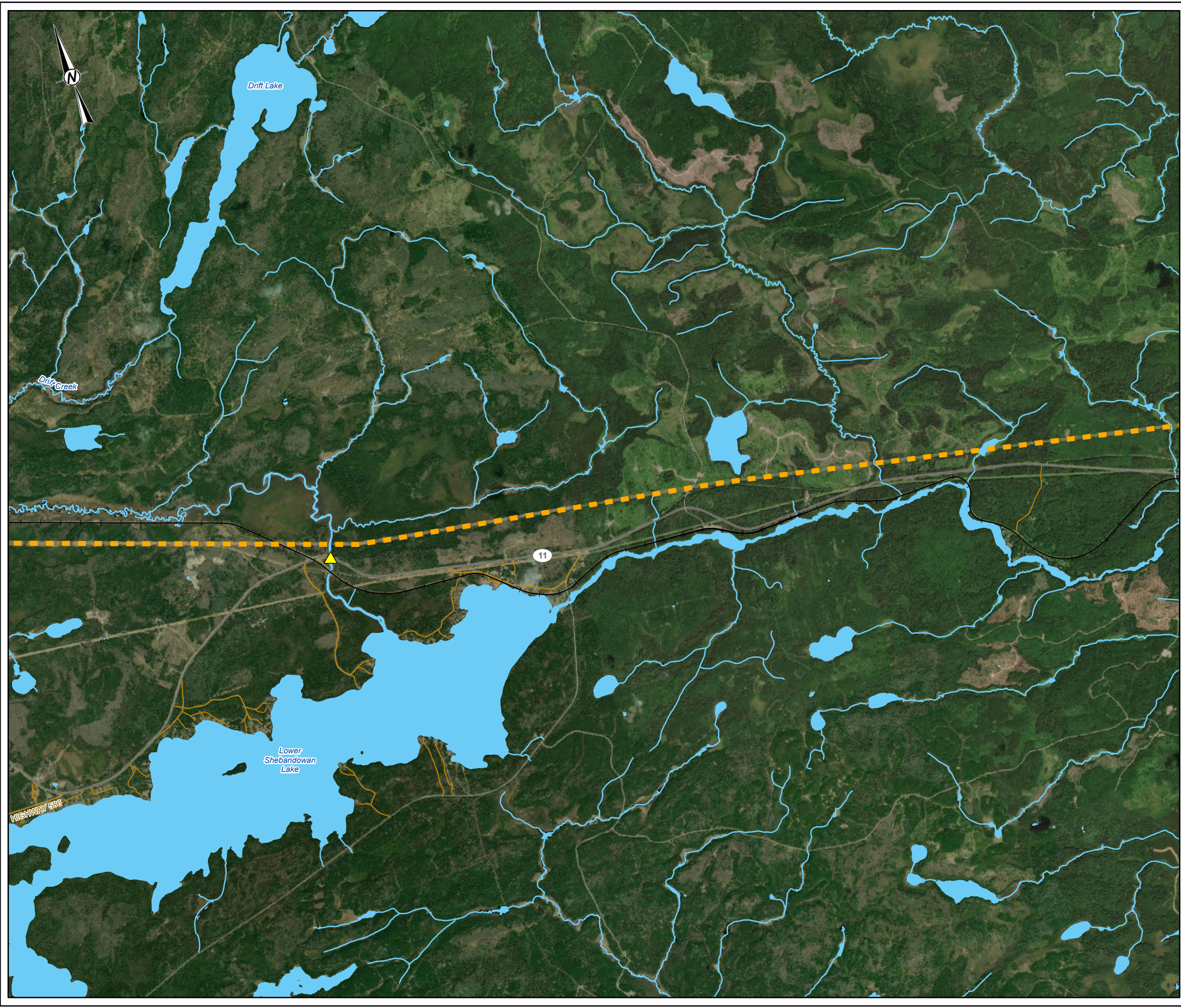
CONSULTANT	YYYY-MM-DD	2022-05-04
	DESIGNED	EG
	PREPARED	DB
	REVIEWED	
	APPROVED	









PROJECT NO. 20137728	CONTROL 0015	REV. A	FIGURE 2-5
-------------------------	-----------------	-----------	---------------

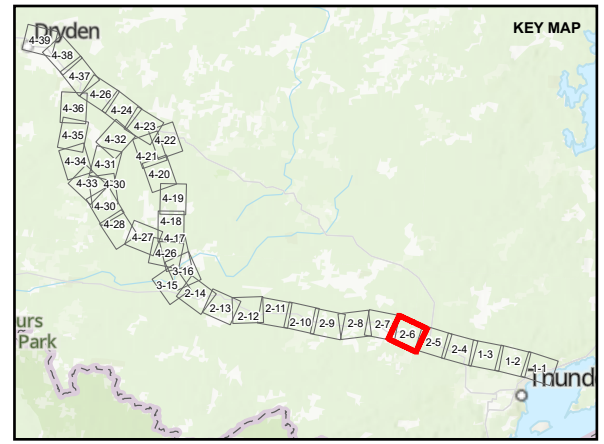
PATH: S:\Client\Hydro\Waasigan\09\_PROJ\20137728\04\_Proj\Eng\Map\MapBooks\03137728-0015-G-0001.aprx PRINTED ON: AT 4:52:28 PM

IF THIS MEASUREMENT DOES NOT MATCH WHAT IS SHOWN, THE SHEET SIZE HAS BEEN MODIFIED FROM: ANSI B





- LEGEND**
-  TURTLE STATION
  -  ALTERNATIVE ROUTE 1
  -  ALTERNATIVE ROUTE 1C
  -  LOCAL ROAD
  -  SECONDARY HIGHWAY
  -  RAILWAY
  -  WATERCOURSE
  -  WATERBODY




**DRAFT**

**REFERENCE(S)**  
 BASE DATA COURTESY OF LAND INFORMATION ONTARIO MNR. IMAGERY COPYRIGHT © ESRI AND ITS LICENSORS. USED UNDER LICENSE, ALL RIGHTS RESERVED.  
 PROJECTION: CSRS UTM ZONE 15 DATUM: NAD 83

**CLIENT**  
 HYDRO ONE NETWORKS INC.

**PROJECT**  
 WAASIGAN TRANSMISSION LINE

**TITLE**  
 TURTLE SURVEY LOCATIONS – THUNDER BAY TO ATIKOKAN

CONSULTANT	YYYY-MM-DD	2022-05-04
 <b>GOLDER</b>	DESIGNED	EG
	PREPARED	DB
	REVIEWED	
	APPROVED	

PROJECT NO.	CONTROL	REV.	FIGURE
20137728	0015	A	2-6

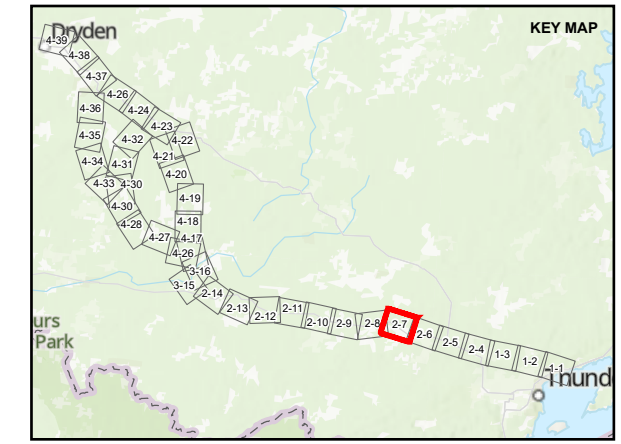
PATH: S:\Client\HydroOne\Waasigan\09\_PROJ\20137728\04\_PROJ\0015\_Pub\Engagement\2\_Turtle\_MapBook\0157728-0015-G-0001.aprx PRINTED ON: AT 4:52:55 PM

IF THIS MEASUREMENT DOES NOT MATCH WHAT IS SHOWN, THE SHEET SIZE HAS BEEN MODIFIED FROM: ANSI B





- LEGEND**
- TURTLE STATION
  - ALTERNATIVE ROUTE 1
  - ALTERNATIVE ROUTE 1C
  - LOCAL ROAD
  - SECONDARY HIGHWAY
  - RAILWAY
  - WATERCOURSE
  - WATERBODY



**DRAFT**

**REFERENCE(S)**  
 BASE DATA COURTESY OF LAND INFORMATION ONTARIO MNR. IMAGERY COPYRIGHT © ESRI AND ITS LICENSORS. USED UNDER LICENSE, ALL RIGHTS RESERVED.  
 PROJECTION: CSRS UTM ZONE 15 DATUM: NAD 83

CLIENT  
 HYDRO ONE NETWORKS INC.

PROJECT  
 WAASIGAN TRANSMISSION LINE

TITLE  
 TURTLE SURVEY LOCATIONS – THUNDER BAY TO ATIKOKAN

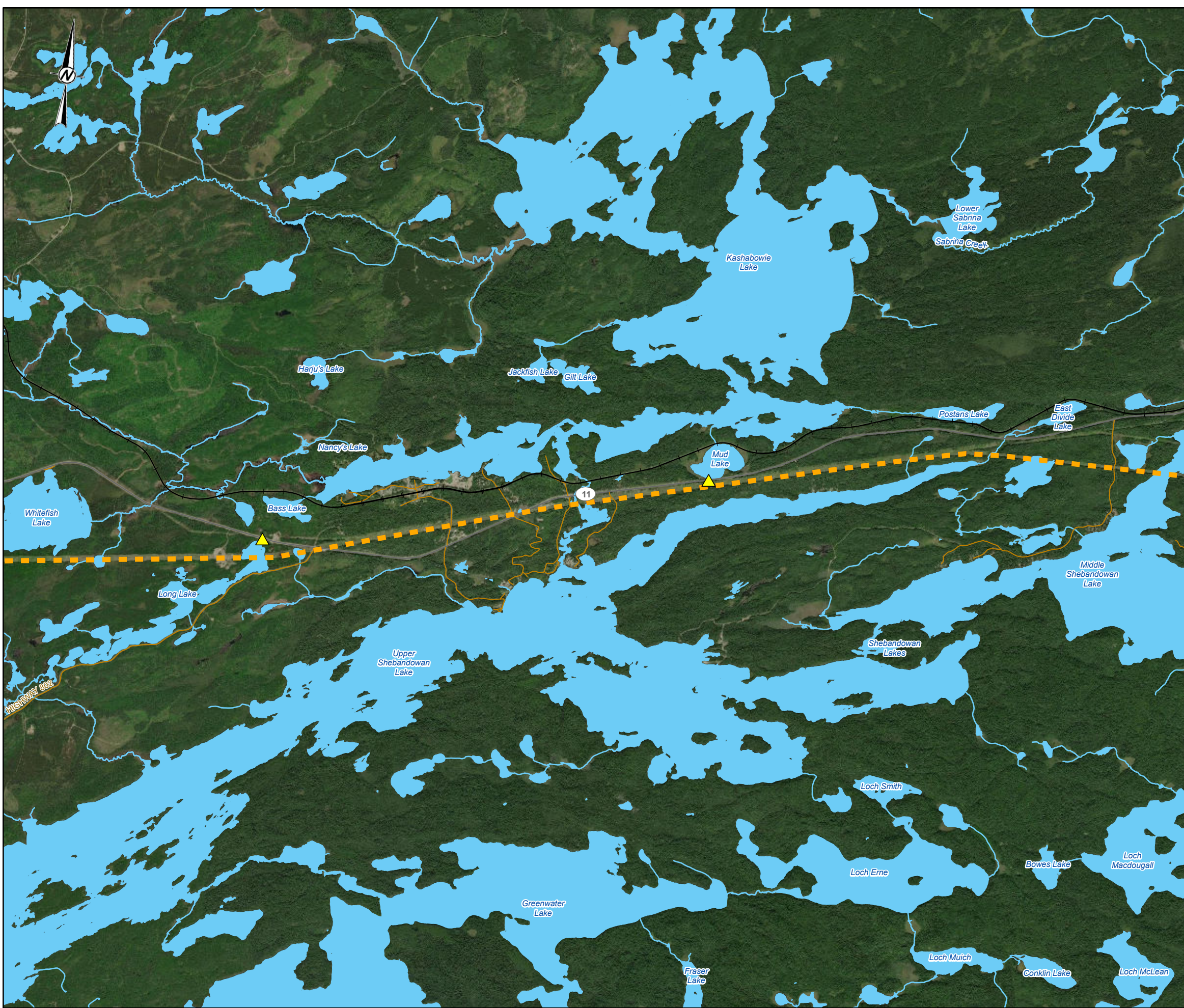
CONSULTANT	YYYY-MM-DD	2022-05-04
	DESIGNED	EG
	PREPARED	DB
	REVIEWED	
	APPROVED	

PROJECT NO. 20137728	CONTROL 0015	REV. A	FIGURE 2-7
-------------------------	-----------------	-----------	---------------

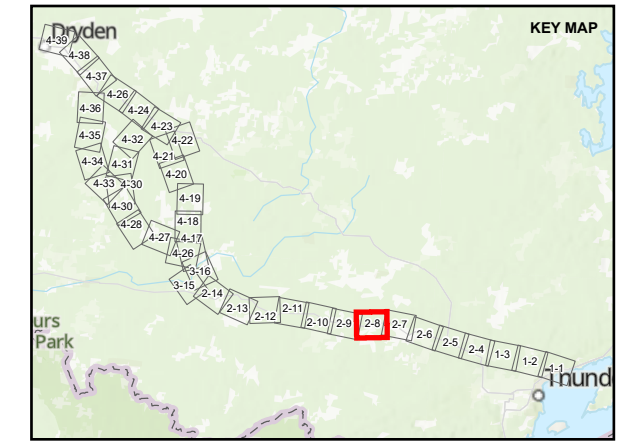
PATH: S:\Client\HydroOne\Waasigan\09\_PROJ\20137728\04\_PROJ\0015\_Public\_Engagement\2\_Turtle\_MapBook\03137728-0015-G-0001.aprx PRINTED ON: AT 4:53:22 PM

IF THIS MEASUREMENT DOES NOT MATCH WHAT IS SHOWN, THE SHEET SIZE HAS BEEN MODIFIED FROM: ANSI B





- LEGEND**
- ▲ TURTLE STATION
  - ALTERNATIVE ROUTE 1
  - ALTERNATIVE ROUTE 1C
  - LOCAL ROAD
  - SECONDARY HIGHWAY
  - RAILWAY
  - WATERCOURSE
  - WATERBODY



**DRAFT**

**REFERENCE(S)**  
 BASE DATA COURTESY OF LAND INFORMATION ONTARIO MNR. IMAGERY COPYRIGHT © ESRI AND ITS LICENSORS. USED UNDER LICENSE, ALL RIGHTS RESERVED.  
 PROJECTION: CSRS UTM ZONE 15 DATUM: NAD 83

CLIENT  
 HYDRO ONE NETWORKS INC.

PROJECT  
 WAASIGAN TRANSMISSION LINE

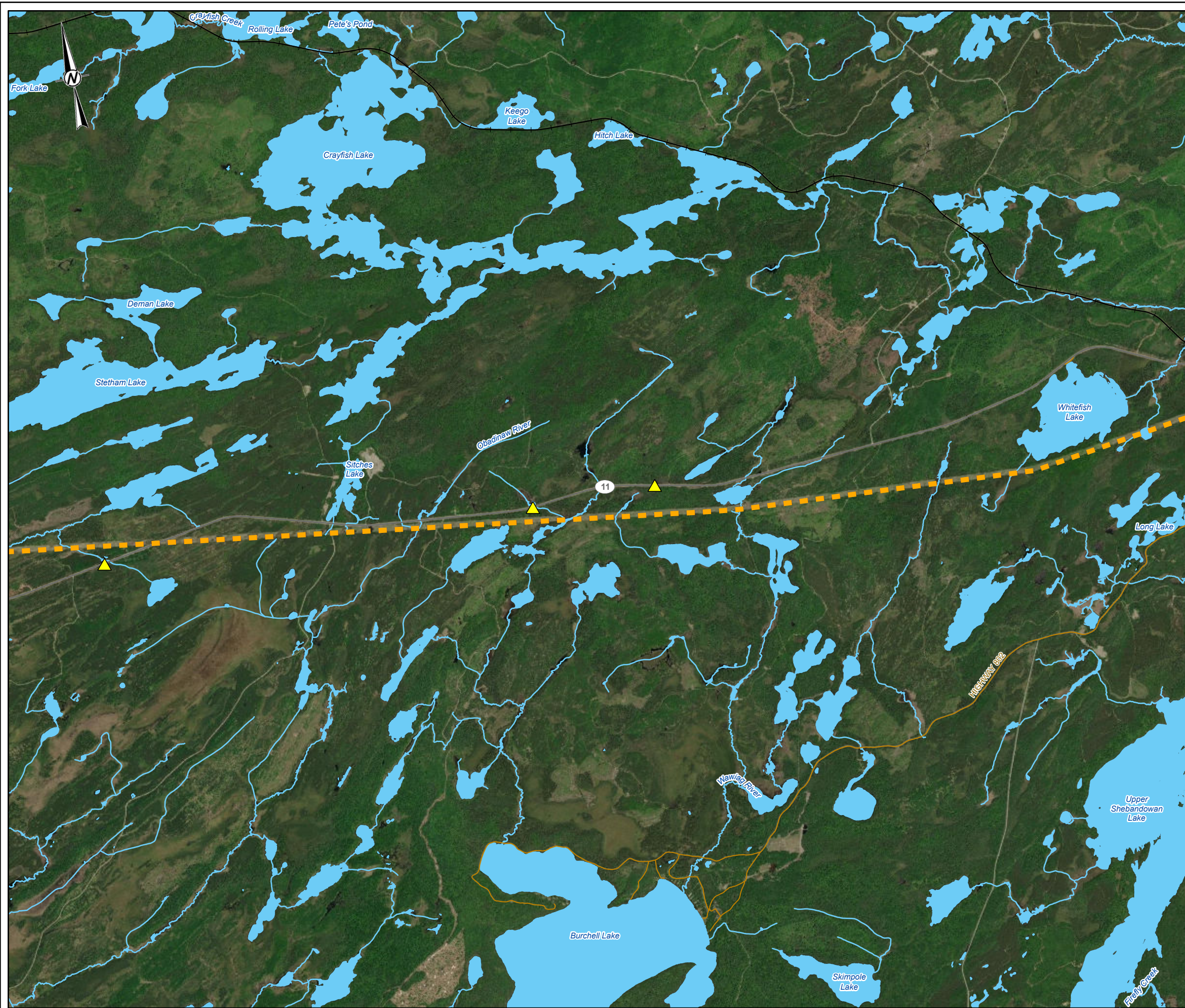
TITLE  
 TURTLE SURVEY LOCATIONS – THUNDER BAY TO ATIKOKAN

CONSULTANT	YYYY-MM-DD	2022-05-04
	DESIGNED	EG
	PREPARED	DB
	REVIEWED	
	APPROVED	

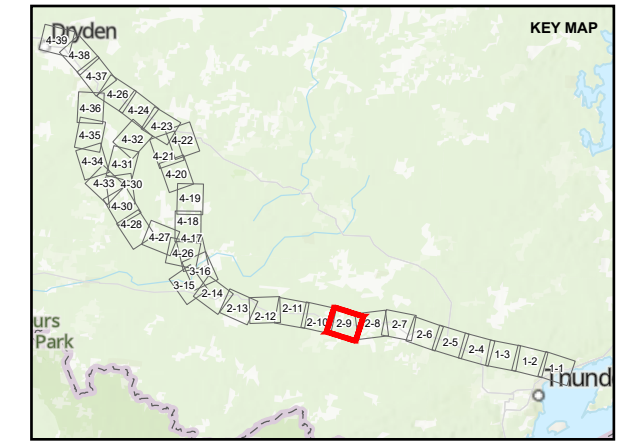
PROJECT NO.	CONTROL	REV.	FIGURE
20137728	0015	A	2-8

P:\14\15\16\17\18\19\20\21\22\23\24\25\26\27\28\29\30\31\32\33\34\35\36\37\38\39\40\41\42\43\44\45\46\47\48\49\50\51\52\53\54\55\56\57\58\59\60\61\62\63\64\65\66\67\68\69\70\71\72\73\74\75\76\77\78\79\80\81\82\83\84\85\86\87\88\89\90\91\92\93\94\95\96\97\98\99\100\101\102\103\104\105\106\107\108\109\110\111\112\113\114\115\116\117\118\119\120\121\122\123\124\125\126\127\128\129\130\131\132\133\134\135\136\137\138\139\140\141\142\143\144\145\146\147\148\149\150\151\152\153\154\155\156\157\158\159\160\161\162\163\164\165\166\167\168\169\170\171\172\173\174\175\176\177\178\179\180\181\182\183\184\185\186\187\188\189\190\191\192\193\194\195\196\197\198\199\200\201\202\203\204\205\206\207\208\209\210\211\212\213\214\215\216\217\218\219\220\221\222\223\224\225\226\227\228\229\230\231\232\233\234\235\236\237\238\239\240\241\242\243\244\245\246\247\248\249\250\251\252\253\254\255\256\257\258\259\260\261\262\263\264\265\266\267\268\269\270\271\272\273\274\275\276\277\278\279\280\281\282\283\284\285\286\287\288\289\290\291\292\293\294\295\296\297\298\299\300\301\302\303\304\305\306\307\308\309\310\311\312\313\314\315\316\317\318\319\320\321\322\323\324\325\326\327\328\329\330\331\332\333\334\335\336\337\338\339\340\341\342\343\344\345\346\347\348\349\350\351\352\353\354\355\356\357\358\359\360\361\362\363\364\365\366\367\368\369\370\371\372\373\374\375\376\377\378\379\380\381\382\383\384\385\386\387\388\389\390\391\392\393\394\395\396\397\398\399\400\401\402\403\404\405\406\407\408\409\410\411\412\413\414\415\416\417\418\419\420\421\422\423\424\425\426\427\428\429\430\431\432\433\434\435\436\437\438\439\440\441\442\443\444\445\446\447\448\449\450\451\452\453\454\455\456\457\458\459\460\461\462\463\464\465\466\467\468\469\470\471\472\473\474\475\476\477\478\479\480\481\482\483\484\485\486\487\488\489\490\491\492\493\494\495\496\497\498\499\500\501\502\503\504\505\506\507\508\509\510\511\512\513\514\515\516\517\518\519\520\521\522\523\524\525\526\527\528\529\530\531\532\533\534\535\536\537\538\539\540\541\542\543\544\545\546\547\548\549\550\551\552\553\554\555\556\557\558\559\560\561\562\563\564\565\566\567\568\569\570\571\572\573\574\575\576\577\578\579\580\581\582\583\584\585\586\587\588\589\590\591\592\593\594\595\596\597\598\599\600\601\602\603\604\605\606\607\608\609\610\611\612\613\614\615\616\617\618\619\620\621\622\623\624\625\626\627\628\629\630\631\632\633\634\635\636\637\638\639\640\641\642\643\644\645\646\647\648\649\650\651\652\653\654\655\656\657\658\659\660\661\662\663\664\665\666\667\668\669\670\671\672\673\674\675\676\677\678\679\680\681\682\683\684\685\686\687\688\689\690\691\692\693\694\695\696\697\698\699\700\701\702\703\704\705\706\707\708\709\710\711\712\713\714\715\716\717\718\719\720\721\722\723\724\725\726\727\728\729\730\731\732\733\734\735\736\737\738\739\740\741\742\743\744\745\746\747\748\749\750\751\752\753\754\755\756\757\758\759\760\761\762\763\764\765\766\767\768\769\770\771\772\773\774\775\776\777\778\779\780\781\782\783\784\785\786\787\788\789\790\791\792\793\794\795\796\797\798\799\800\801\802\803\804\805\806\807\808\809\810\811\812\813\814\815\816\817\818\819\820\821\822\823\824\825\826\827\828\829\830\831\832\833\834\835\836\837\838\839\840\841\842\843\844\845\846\847\848\849\850\851\852\853\854\855\856\857\858\859\860\861\862\863\864\865\866\867\868\869\870\871\872\873\874\875\876\877\878\879\880\881\882\883\884\885\886\887\888\889\890\891\892\893\894\895\896\897\898\899\900\901\902\903\904\905\906\907\908\909\910\911\912\913\914\915\916\917\918\919\920\921\922\923\924\925\926\927\928\929\930\931\932\933\934\935\936\937\938\939\940\941\942\943\944\945\946\947\948\949\950\951\952\953\954\955\956\957\958\959\960\961\962\963\964\965\966\967\968\969\970\971\972\973\974\975\976\977\978\979\980\981\982\983\984\985\986\987\988\989\990\991\992\993\994\995\996\997\998\999\1000\1001\1002\1003\1004\1005\1006\1007\1008\1009\1010\1011\1012\1013\1014\1015\1016\1017\1018\1019\1020\1021\1022\1023\1024\1025\1026\1027\1028\1029\1030\1031\1032\1033\1034\1035\1036\1037\1038\1039\1040\1041\1042\1043\1044\1045\1046\1047\1048\1049\1050\1051\1052\1053\1054\1055\1056\1057\1058\1059\1060\1061\1062\1063\1064\1065\1066\1067\1068\1069\1070\1071\1072\1073\1074\1075\1076\1077\1078\1079\1080\1081\1082\1083\1084\1085\1086\1087\1088\1089\1090\1091\1092\1093\1094\1095\1096\1097\1098\1099\1100\1101\1102\1103\1104\1105\1106\1107\1108\1109\1110\1111\1112\1113\1114\1115\1116\1117\1118\1119\1120\1121\1122\1123\1124\1125\1126\1127\1128\1129\1130\1131\1132\1133\1134\1135\1136\1137\1138\1139\1140\1141\1142\1143\1144\1145\1146\1147\1148\1149\1150\1151\1152\1153\1154\1155\1156\1157\1158\1159\1160\1161\1162\1163\1164\1165\1166\1167\1168\1169\1170\1171\1172\1173\1174\1175\1176\1177\1178\1179\1180\1181\1182\1183\1184\1185\1186\1187\1188\1189\1190\1191\1192\1193\1194\1195\1196\1197\1198\1199\1200\1201\1202\1203\1204\1205\1206\1207\1208\1209\1210\1211\1212\1213\1214\1215\1216\1217\1218\1219\1220\1221\1222\1223\1224\1225\1226\1227\1228\1229\1230\1231\1232\1233\1234\1235\1236\1237\1238\1239\1240\1241\1242\1243\1244\1245\1246\1247\1248\1249\1250\1251\1252\1253\1254\1255\1256\1257\1258\1259\1260\1261\1262\1263\1264\1265\1266\1267\1268\1269\1270\1271\1272\1273\1274\1275\1276\1277\1278\1279\1280\1281\1282\1283\1284\1285\1286\1287\1288\1289\1290\1291\1292\1293\1294\1295\1296\1297\1298\1299\1300\1301\1302\1303\1304\1305\1306\1307\1308\1309\1310\1311\1312\1313\1314\1315\1316\1317\1318\1319\1320\1321\1322\1323\1324\1325\1326\1327\1328\1329\1330\1331\1332\1333\1334\1335\1336\1337\1338\1339\1340\1341\1342\1343\1344\1345\1346\1347\1348\1349\1350\1351\1352\1353\1354\1355\1356\1357\1358\1359\1360\1361\1362\1363\1364\1365\1366\1367\1368\1369\1370\1371\1372\1373\1374\1375\1376\1377\1378\1379\1380\1381\1382\1383\1384\1385\1386\1387\1388\1389\1390\1391\1392\1393\1394\1395\1396\1397\1398\1399\1400\1401\1402\1403\1404\1405\1406\1407\1408\1409\1410\1411\1412\1413\1414\1415\1416\1417\1418\1419\1420\1421\1422\1423\1424\1425\1426\1427\1428\1429\1430\1431\1432\1433\1434\1435\1436\1437\1438\1439\1440\1441\1442\1443\1444\1445\1446\1447\1448\1449\1450\1451\1452\1453\1454\1455\1456\1457\1458\1459\1460\1461\1462\1463\1464\1465\1466\1467\1468\1469\1470\1471\1472\1473\1474\1475\1476\1477\1478\1479\1480\1481\1482\1483\1484\1485\1486\1487\1488\1489\1490\1491\1492\1493\1494\1495\1496\1497\1498\1499\1500\1501\1502\1503\1504\1505\1506\1507\1508\1509\1510\1511\1512\1513\1514\1515\1516\1517\1518\1519\1520\1521\1522\1523\1524\1525\1526\1527\1528\1529\1530\1531\1532\1533\1534\1535\1536\1537\1538\1539\1540\1541\1542\1543\1544\1545\1546\1547\1548\1549\1550\1551\1552\1553\1554\1555\1556\1557\1558\1559\1560\1561\1562\1563\1564\1565\1566\1567\1568\1569\1570\1571\1572\1573\1574\1575\1576\1577\1578\1579\1580\1581\1582\1583\1584\1585\1586\1587\1588\1589\1590\1591\1592\1593\1594\1595\1596\1597\1598\1599\1600\1601\1602\1603\1604\1605\1606\1607\1608\1609\1610\1611\1612\1613\1614\1615\1616\1617\1618\1619\1620\1621\1622\1623\1624\1625\1626\1627\1628\1629\1630\1631\1632\1633\1634\1635\1636\1637\1638\1639\1640\1641\1642\1643\1644\1645\1646\1647\1648\1649\1650\1651\1652\1653\1654\1655\1656\1657\1658\1659\1660\1661\1662\1663\1664\1665\1666\1667\1668\1669\1670\1671\1672\1673\1674\1675\1676\1677\1678\1679\1680\1681\1682\1683\1684\1685\1686\1687\1688\1689\1690\1691\1692\1693\1694\1695\1696\1697\1698\1699\1700\1701\1702\1703\1704\1705\1706\1707\1708\1709\1710\1711\1712\1713\1714\1715\1716\1717\1718\1719\1720\1721\1722\1723\1724\1725\1726\1727\1728\1729\1730\1731\1732\1733\1734\1735\1736\1737\1738\1739\1740\1741\1742\1743\1744\1745\1746\1747\1748\1749\1750\1751\1752\1753\1754\1755\1756\1757\1758\1759\1760\1761\1762\1763\1764\1765\1766\1767\1768\1769\1770\1771\1772\1773\1774\1775\1776\1777\1778\1779\1780\1781\1782\1783\1784\1785\1786\1787\1788\1789\1790\1791\1792\1793\1794\1795\1796\1797\1798\1799\1800\1801\1802\1803\1804\1805\1806\1807\1808\1809\1810\1811\1812\1813\1814\1815\1816\1817\1818\1819\1820\1821\1822\1823\1824\1825\1826\1827\1828\1829\1830\1831\1832\1833\1834\1835\1836\1837\1838\1839\1840\1841\1842\1843\1844\1845\1846\1847\1848\1849\1850\1851\1852\1853\1854\1855\1856\1857\1858\1859\1860\1861\1862\1863\1864\1865\1866\1867\1868\1869\1870\1871\1872\1873\1874\1875\1876\1877\1878\1879\1880\1881\1882\1883\1884\1885\1886\1887\1888\1889\1890\1891\1892\1893\1894\1895\1896\1897\1898\1899\1900\1901\1902\1903\1904\1905\1906\1907\1908\1909\1910\1911\1912\1913\1914\1915\1916\1917\1918\1919\1920\1921\1922\1923\1924\1925\1926\1927\1928\1929\1930\1931\1932\1933\1934\1935\1936\1937\1938\1939\1940\1941\1942\1943\1944\1945\1946\1947\1948\1949\1950\1951\1952\1953\1954\1955\1956\1957\1958\1959\1960\1961\1962\1963\1964\1965\1966\1967\1968\1969\1970\1971\1972\1973\1974\1975\1976\1977\1978\1979\1980\1981\1982\1983\1984\1985\1986\1987\1988\1989\1990\1991\1992\1993\1994\1995\1996\1997\1998\1999\2000\2001\2002\2003\2004\2005\2006\2007\2008\2009\2010\2011\2012\2013\2014\2015\2016\2017\2018\2019\2020\2021\2022\2023\2024\2025\2026\2027\2028\2029\2030\2031\2032\2033\2034\2035\2036\2037\2038\2039\2040\2041\2042\2043\2044\2045\2046\2047\2048\2049\2050\2051\2052\2053\2054\2055\2056\2057\2058\2059\2060\2061\2062\2063\2064\2065\2066\2067\2068\2069\2070\2071\2072\2073\2074\2075\2076\2077\2078\2079\2080\2081\2082\2083\2084\2085\2086\2087\2088\2089\2090\2091\2092\2093\2094\2095\2096\2097\2098\2099\2100\2101\2102\2103\2104\2105\2106\2107\2108\2109\2110\2111\2112\2113\2114\2115\2116\2117\2118\2119\2120\2121\2122\2123\2124\2125\2126\2127\2128\2129\2130\2131\2132\2133\2134\2135\2136\2137\2138\2139\2140\2141\2142\2143\2144\2145\2146\2147\2148\2149\2150\2151\2152\2153\2154\2155\2156\2157\2158\2159\2160\2161\2162\2163\2164\2165\2166\2167\2168\2169\2170\2171\2172\2173\2174\2175\2176\2177\2178\2179\2180\2181\2182\2183\2184\2185\2186\2187\2188\2189\2190\2191\2192\2193\2194\2195\2196\2197\2198\2199\2200\2201\2202\2203\2204\2205\2206\2207\2208\2209\2210\2211\2212\2213\2214\2215\2216\2217\2218\2219\2220\2221\2222\2223\2224\2225\2226\2227\2228\2229\2230\2231\2232\2233\2234\2235\2236\2237\2238\2239\2240\2241\2242\2243\2244\2245\2246\2247\2248\2249\2250\2251\2252\2253\2254\2255\2256\2257\2258\2259\2260\2261\2262\2263\2264\2265\2266\2267\2268\2269\2270\2271\2272\2273\2274\2275\2276\2277\2278\2279\2280\2281\2282\2283\2284\2285\2286\2287\2288\2289\2290\2291\2292\2293\2294\2295\2296\2297\2298\2299\2300\2301\2302\2303\2304\2305\2306\2307\2308\2309\2310\2311\2312\2313\2314\2315\2316\2317\2318\2319\2320\2321\2322\2323\2324\2325\2326\2327\2328\2329\2330\2331\2332\2333\2334\2335\2336\2337\2338\2339\2340\2341\2342\2343\2344\2345\2346\2347\2348\2349\2350\2351\2352\2353\2354\2355\2356\2357\2358\2359\2360\2361\2362\2363\2364\2365\2366\2367\2368\2369\2370\2371\2372\2373\2374\2375\2376\2377\2378\2379\2380\2381\2382\2383\2384\2385\2386\2387\2388\2389\2390\2391\2392\2393\2394\2395\2396\2397\2398\2399\2400\2401\2402\2403\2404\2405\2406\2407\2408\2409\2410\2411\2412\2413\2414\2415\2416\2417\2418\2419\2420\2421\2422\2423\2424\2425\2426\2427\2428\2429\2430\2431\2432\2433\2434\2435\2436\2437\2438\2439\2440\2441\2442\2443\2444\2445\2446\2447\2448\2449\2450\2451\2452\2453\2454\2455\2456\2457\2458\2459\24





- LEGEND**
- TURTLE STATION
  - ALTERNATIVE ROUTE 1
  - ALTERNATIVE ROUTE 1C
  - LOCAL ROAD
  - SECONDARY HIGHWAY
  - RAILWAY
  - WATERCOURSE
  - WATERBODY



**DRAFT**

**REFERENCE(S)**  
 BASE DATA COURTESY OF LAND INFORMATION ONTARIO MNR. IMAGERY COPYRIGHT © ESRI AND ITS LICENSORS. USED UNDER LICENSE, ALL RIGHTS RESERVED.  
 PROJECTION: CSRS UTM ZONE 15 DATUM: NAD 83

CLIENT  
 HYDRO ONE NETWORKS INC.

PROJECT  
 WAASIGAN TRANSMISSION LINE

TITLE  
 TURTLE SURVEY LOCATIONS – THUNDER BAY TO ATIKOKAN

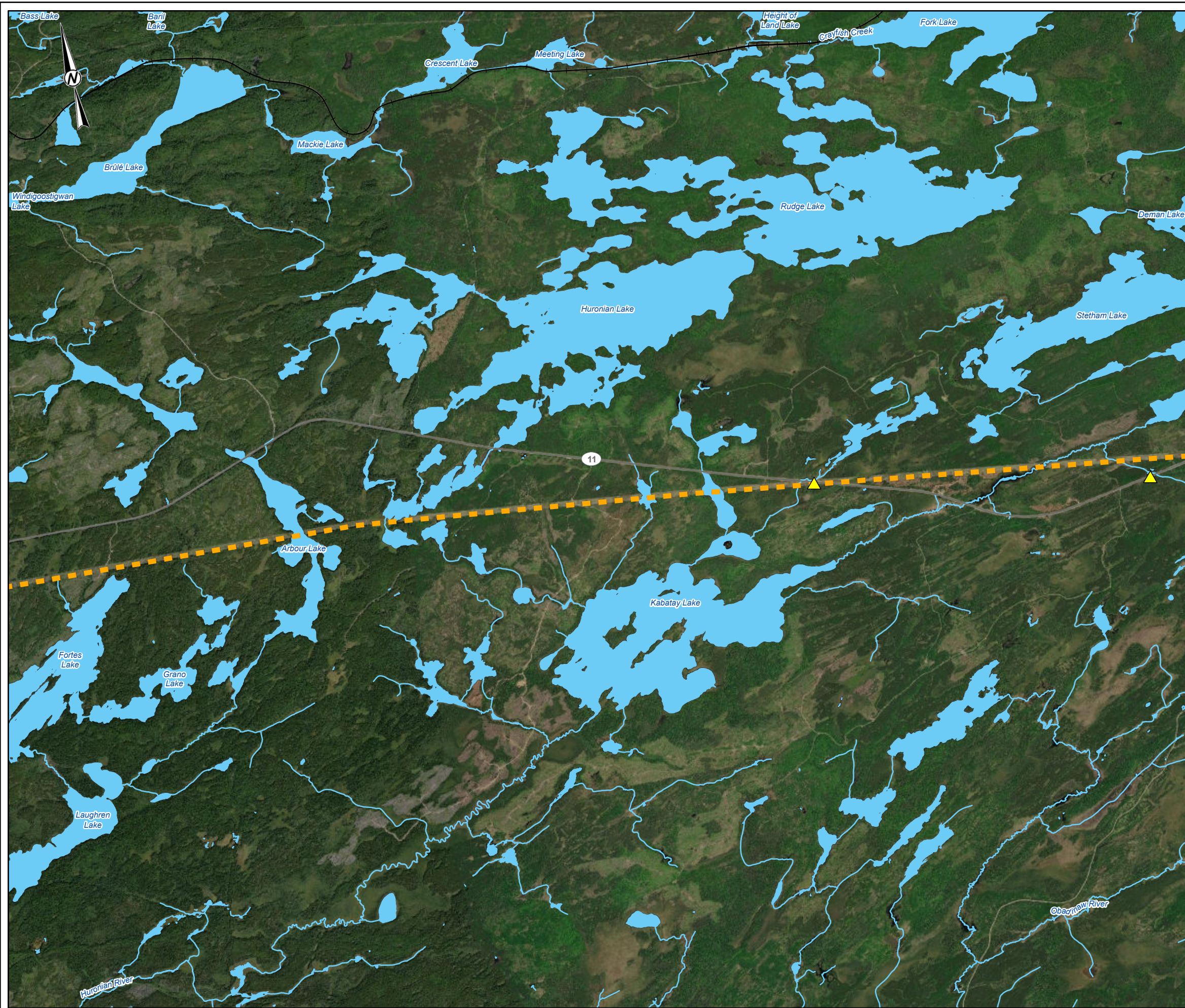
CONSULTANT	YYYY-MM-DD	2022-05-04
	DESIGNED	EG
	PREPARED	DB
	REVIEWED	
	APPROVED	

PROJECT NO. 20137728	CONTROL 0015	REV. A	FIGURE 2-9
-------------------------	-----------------	-----------	---------------

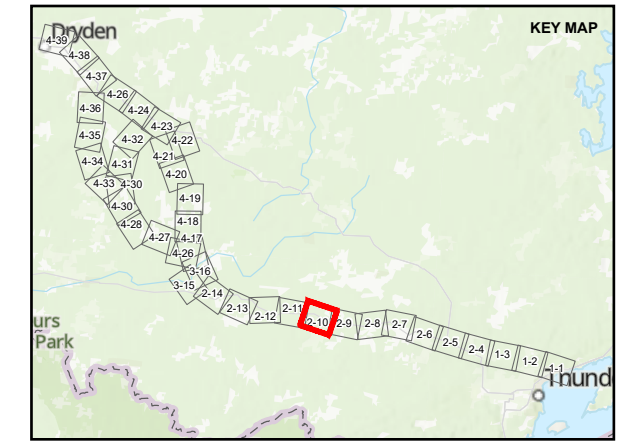
PATH: S:\Client\HydroOne\Waasigan\09\_PROJ\20137728\00\_Planis\_Engagement\2\_Turtle\_MapBooks\03137728-0015-G-0001.aprx PRINTED ON: 2022-05-04 1:12 PM

IF THIS MEASUREMENT DOES NOT MATCH WHAT IS SHOWN, THE SHEET SIZE HAS BEEN MODIFIED FROM: ANSI B





- LEGEND**
- TURTLE STATION
  - ALTERNATIVE ROUTE 1
  - ALTERNATIVE ROUTE 1C
  - SECONDARY HIGHWAY
  - RAILWAY
  - WATERCOURSE
  - WATERBODY



**DRAFT**

**REFERENCE(S)**  
 BASE DATA COURTESY OF LAND INFORMATION ONTARIO MNR. IMAGERY COPYRIGHT © ESRI AND ITS LICENSORS. USED UNDER LICENSE, ALL RIGHTS RESERVED.  
 PROJECTION: CSRS UTM ZONE 15 DATUM: NAD 83

CLIENT  
 HYDRO ONE NETWORKS INC.

PROJECT  
 WAASIGAN TRANSMISSION LINE

TITLE  
 TURTLE SURVEY LOCATIONS – THUNDER BAY TO ATIKOKAN

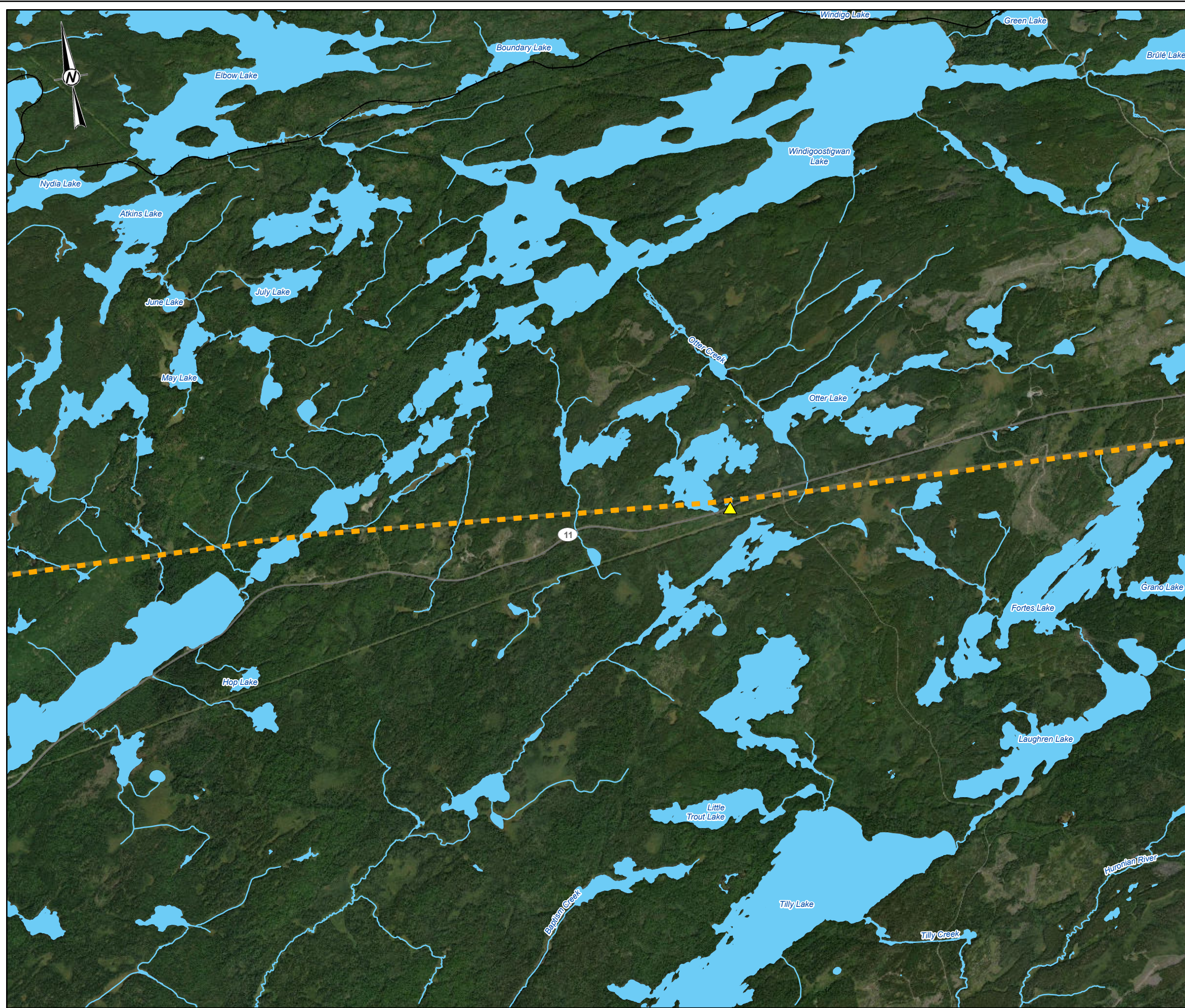
CONSULTANT	YYYY-MM-DD	2022-05-04
	DESIGNED	EG
	PREPARED	DB
	REVIEWED	
	APPROVED	

PROJECT NO. 20137728	CONTROL 0015	REV. A	FIGURE 2-10
-------------------------	-----------------	-----------	----------------

PATH: S:\Client\Hydro\Waasigan\09\_PROJ\20137728\00\_Public\_Engagement\2\_Turtle\_MapBooks\03137728-0015-G-0001.aprx PRINTED ON: 2022-05-04 1:54:44 PM

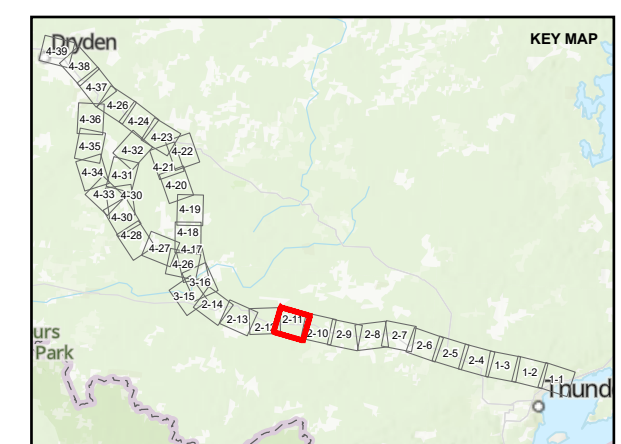
IF THIS MEASUREMENT DOES NOT MATCH WHAT IS SHOWN, THE SHEET SIZE HAS BEEN MODIFIED FROM: ANSI B





**LEGEND**

- ▲ TURTLE STATION
- ALTERNATIVE ROUTE 1
- - - ALTERNATIVE ROUTE 1C
- SECONDARY HIGHWAY
- RAILWAY
- WATERCOURSE
- WATERBODY



**DRAFT**

**REFERENCE(S)**  
 BASE DATA COURTESY OF LAND INFORMATION ONTAIRO MNR. IMAGERY COPYRIGHT © ESRI AND ITS LICENSORS. USED UNDER LICENSE, ALL RIGHTS RESERVED.  
 PROJECTION: CSRS UTM ZONE 15 DATUM: NAD 83

CLIENT  
 HYDRO ONE NETWORKS INC.

PROJECT  
 WAASIGAN TRANSMISSION LINE

TITLE  
**TURTLE SURVEY LOCATIONS – THUNDER BAY TO ATIKOKAN**

CONSULTANT	YYYY-MM-DD	2022-05-04
	DESIGNED	EG
	PREPARED	DB
	REVIEWED	
	APPROVED	

PROJECT NO.	CONTROL	REV.	FIGURE
20137728	0015	A	2-11

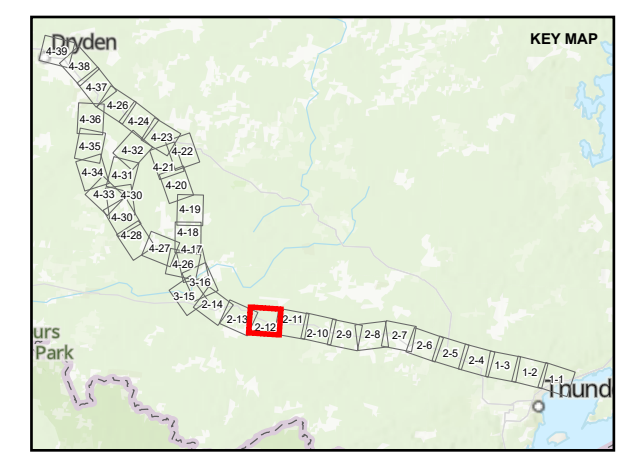
PATH: S:\Client\Hydro\Waasigan\00\_PROD\20137728\00\_PROD\0015\_Public\_Engagement\2\_Turtle\_MapBooks\0137728-0015-G-0001.aprx PRINTED ON: 2022-05-04 10:10 AM

IF THIS MEASUREMENT DOES NOT MATCH WHAT IS SHOWN, THE SHEET SIZE HAS BEEN MODIFIED FROM: ANSI B





- LEGEND**
- TURTLE STATION
  - ALTERNATIVE ROUTE 1
  - ALTERNATIVE ROUTE 1C
  - LOCAL ROAD
  - SECONDARY HIGHWAY
  - RAILWAY
  - TRAIL
  - WATERCOURSE
  - WATERBODY



**DRAFT**

**REFERENCE(S)**  
 BASE DATA COURTESY OF LAND INFORMATION ONTARIO MNR. IMAGERY COPYRIGHT © ESRI AND ITS LICENSORS. USED UNDER LICENSE, ALL RIGHTS RESERVED.  
 PROJECTION: CSRS UTM ZONE 15 DATUM: NAD 83

**CLIENT**  
 HYDRO ONE NETWORKS INC.

**PROJECT**  
 WAASIGAN TRANSMISSION LINE

**TITLE**  
 TURTLE SURVEY LOCATIONS – THUNDER BAY TO ATIKOKAN

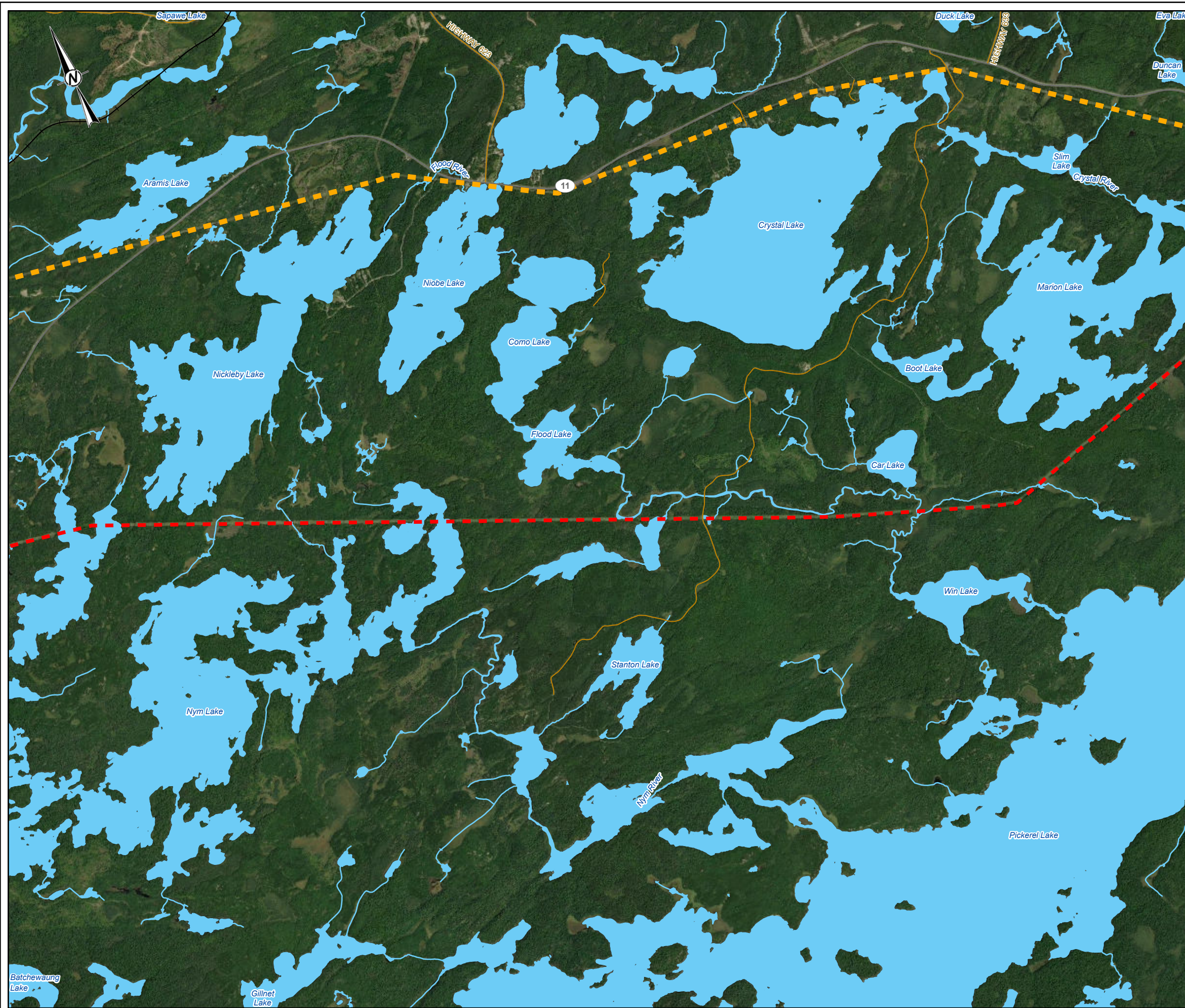
CONSULTANT	YYYY-MM-DD	2022-05-04
	DESIGNED	EG
	PREPARED	DB
	REVIEWED	
	APPROVED	

PROJECT NO. 20137728	CONTROL 0015	REV. A	FIGURE 2-12
-------------------------	-----------------	-----------	----------------

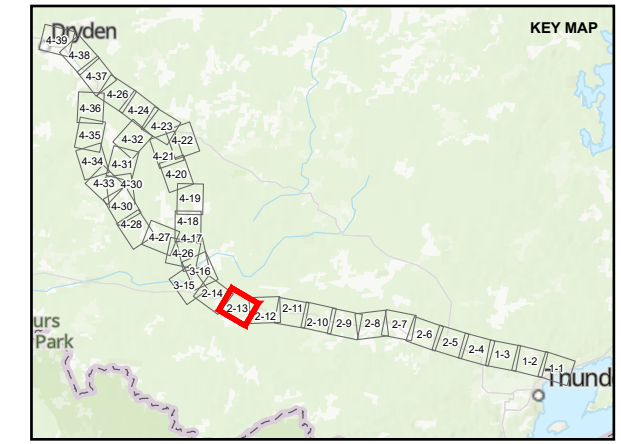
PATH: S:\Chemical\Hydro\Waasigan\09\_PROJ\20137728\04\_PROJ\0015\_Public\_Engagement\2\_Turtle\_Map\Book\03137728-0015-G-0001.aprx PRINTED ON: 2022-05-17 PM

IF THIS MEASUREMENT DOES NOT MATCH WHAT IS SHOWN, THE SHEET SIZE HAS BEEN MODIFIED FROM: ANSI B





- LEGEND**
- TURTLE STATION
  - ALTERNATIVE ROUTE 1
  - ALTERNATIVE ROUTE 1C
  - LOCAL ROAD
  - SECONDARY HIGHWAY
  - RAILWAY
  - TRAIL
  - WATERCOURSE
  - WATERBODY



**DRAFT**

**REFERENCE(S)**  
 BASE DATA COURTESY OF LAND INFORMATION ONTARIO MNR. IMAGERY COPYRIGHT © ESRI AND ITS LICENSORS. USED UNDER LICENSE, ALL RIGHTS RESERVED.  
 PROJECTION: CSRS UTM ZONE 15 DATUM: NAD 83

CLIENT  
 HYDRO ONE NETWORKS INC.

PROJECT  
 WAASIGAN TRANSMISSION LINE

TITLE  
**TURTLE SURVEY LOCATIONS – THUNDER BAY TO ATIKOKAN**

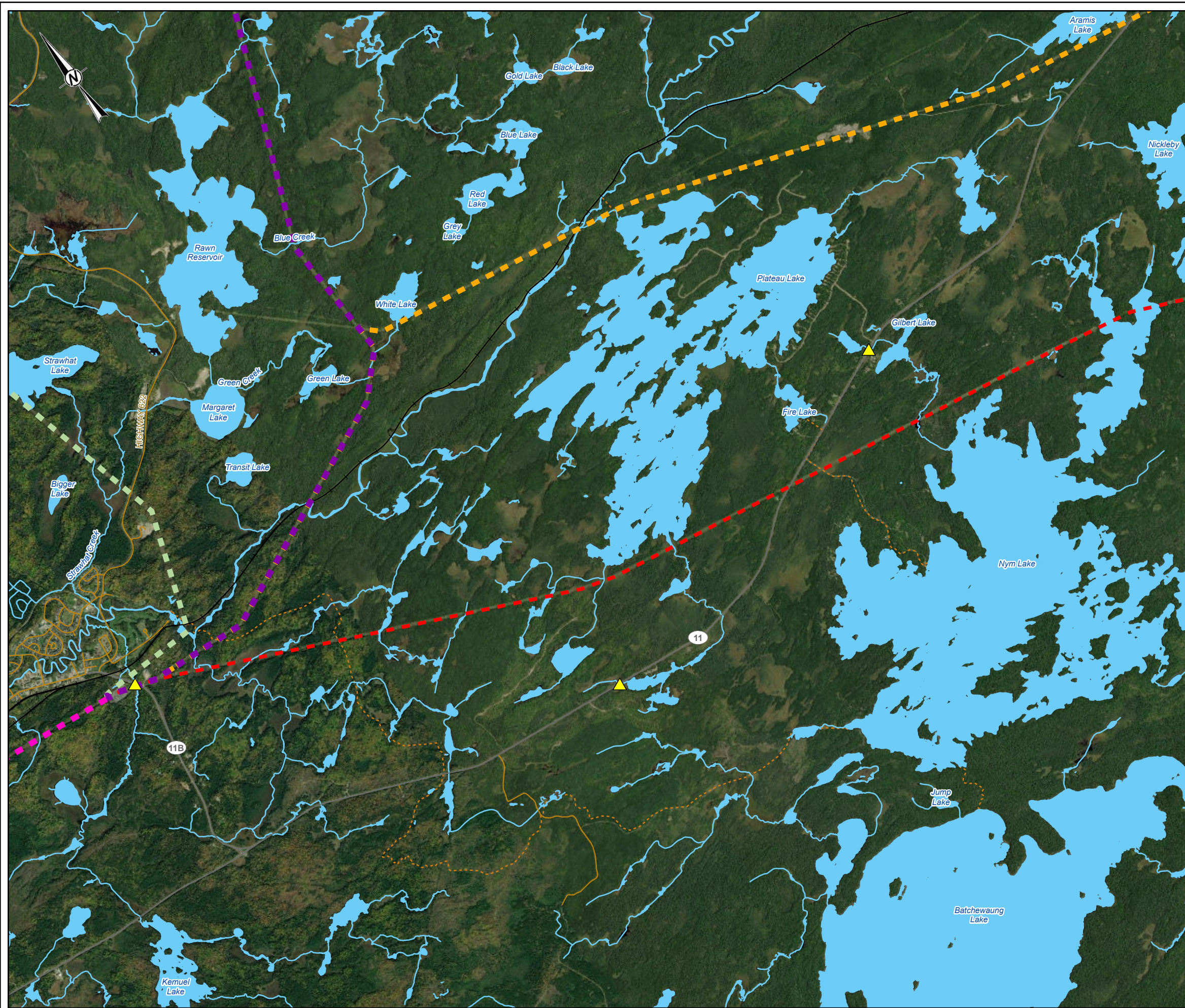
CONSULTANT	YYYY-MM-DD	2022-05-04
	DESIGNED	EG
	PREPARED	DB
	REVIEWED	
	APPROVED	

PROJECT NO. 20137728	CONTROL 0015	REV. A	FIGURE 2-13
-------------------------	-----------------	-----------	----------------

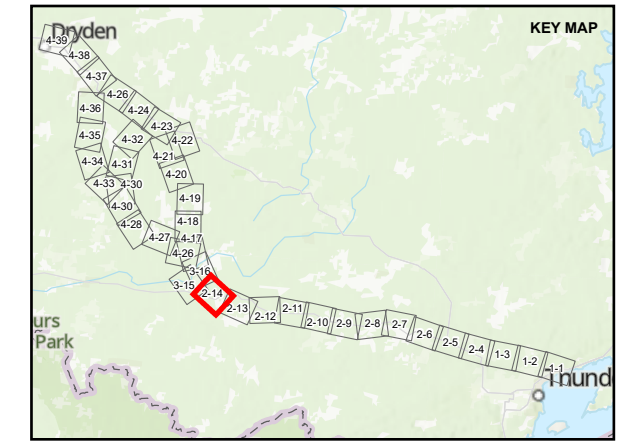
PATH: S:\Client\HydroOne\Waasigan\09\_PROJ\20137728\00\_Public\_Engagement\2\_Turtle\_MapBooks\015-G-0001.aprx PRINTED ON: 2022-05-04 1:55:49 PM

IF THIS MEASUREMENT DOES NOT MATCH WHAT IS SHOWN, THE SHEET SIZE HAS BEEN MODIFIED FROM: ANSI B





- LEGEND**
- TURTLE STATION
  - ALTERNATIVE ROUTE 1
  - ALTERNATIVE ROUTE 1C
  - ALTERNATIVE ROUTE 2A
  - ALTERNATIVE ROUTE 2B
  - ALTERNATIVE ROUTE 2C
  - LOCAL ROAD
  - SECONDARY HIGHWAY
  - RAILWAY
  - TRAIL
  - WATERCOURSE
  - WATERBODY



**DRAFT**

**REFERENCE(S)**  
 BASE DATA COURTESY OF LAND INFORMATION ONTARIO MNR. IMAGERY COPYRIGHT © ESRI AND ITS LICENSORS. USED UNDER LICENSE, ALL RIGHTS RESERVED.  
 PROJECTION: CSRS UTM ZONE 15 DATUM: NAD 83

**CLIENT**  
 HYDRO ONE NETWORKS INC.

**PROJECT**  
 WAASIGAN TRANSMISSION LINE

**TITLE**  
 TURTLE SURVEY LOCATIONS – THUNDER BAY TO ATIKOKAN

CONSULTANT	YYYY-MM-DD	2022-05-04
<b>GOLDER</b>	DESIGNED	EG
	PREPARED	DB
	REVIEWED	
	APPROVED	

PROJECT NO. 20137728	CONTROL 0015	REV. A	FIGURE 2-14
-------------------------	-----------------	-----------	----------------

PATH: S:\Client\HydroOne\Waasigan\09\_PROJ\20137728\04\_PROJ\0015\_Public\_Engagement\2\_Turtle\_MapBook\0157728-0015-G-0001.aprx PRINTED ON: 01/15/2022 11:46:28 AM

IF THIS MEASUREMENT DOES NOT MATCH WHAT IS SHOWN, THE SHEET SIZE HAS BEEN MODIFIED FROM: ANSI B