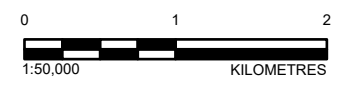
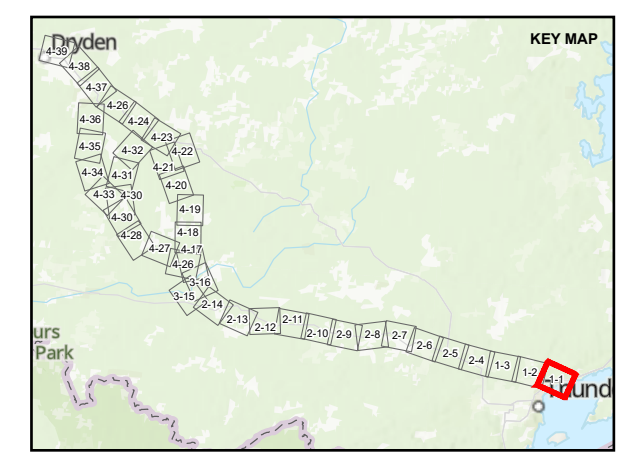


- LEGEND**
- ▲ TURTLE STATION
  - - - ALTERNATIVE ROUTE 1
  - - - ALTERNATIVE ROUTE 1A
  - - - ALTERNATIVE ROUTE 1B - 1
  - - - ALTERNATIVE ROUTE 1B - 2
  - LOCAL ROAD
  - SECONDARY HIGHWAY
  - RAILWAY
  - - - TRAIL
  - WATERCOURSE
  - WATERBODY



**DRAFT**

**REFERENCE(S)**  
 BASE DATA COURTESY OF LAND INFORMATION ONTARIO MNR. IMAGERY COPYRIGHT © ESRI AND ITS LICENSORS. USED UNDER LICENSE, ALL RIGHTS RESERVED.  
 PROJECTION: CSRS UTM ZONE 15 DATUM: NAD 83

**CLIENT**  
 HYDRO ONE NETWORKS INC.

**PROJECT**  
 WAASIGAN TRANSMISSION LINE

**TITLE**  
 TURTLE SURVEY LOCATIONS – THUNDER BAY

CONSULTANT	YYYY-MM-DD	2022-05-04
	DESIGNED	EG
	PREPARED	DB
	REVIEWED	
	APPROVED	

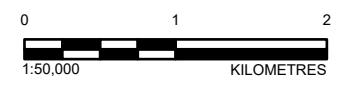
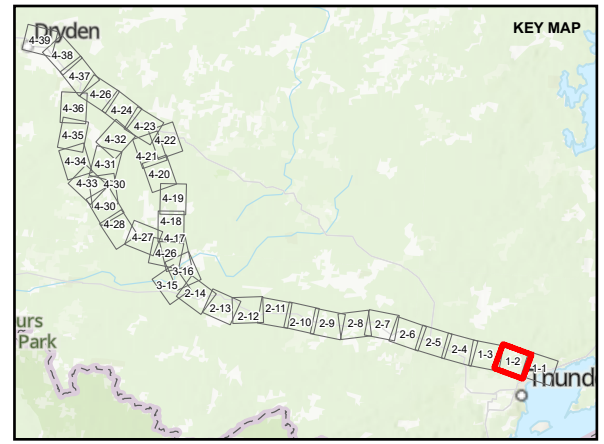
PROJECT NO.	CONTROL	REV.	FIGURE
20137728	0015	A	1-1

PATH: S:\Client\HydroOne\Waasigan\09\_PROJ\20137728\00\_Public\_Engagement\2\_Turtle\_MapBooks\03137728-0015-G-0001.aprx PRINTED ON: AT: 4:49:41 PM

IF THIS MEASUREMENT DOES NOT MATCH WHAT IS SHOWN, THE SHEET SIZE HAS BEEN MODIFIED FROM: ANSI B



- LEGEND**
- TURTLE STATION
  - ALTERNATIVE ROUTE 1
  - ALTERNATIVE ROUTE 1A
  - ALTERNATIVE ROUTE 1B - 1
  - ALTERNATIVE ROUTE 1B - 2
  - LOCAL ROAD
  - SECONDARY HIGHWAY
  - WATERCOURSE
  - WATERBODY



**DRAFT**

**REFERENCE(S)**  
 BASE DATA COURTESY OF LAND INFORMATION ONTARIO MNR. IMAGERY COPYRIGHT © ESRI AND ITS LICENSORS. USED UNDER LICENSE, ALL RIGHTS RESERVED.  
 PROJECTION: CSRS UTM ZONE 15 DATUM: NAD 83

**CLIENT**  
 HYDRO ONE NETWORKS INC.

**PROJECT**  
 WAASIGAN TRANSMISSION LINE

**TITLE**  
 TURTLE SURVEY LOCATIONS – THUNDER BAY

<b>CONSULTANT</b>	YYYY-MM-DD	2022-05-04
<b>GOLDER</b>	DESIGNED	EG
	PREPARED	DB
	REVIEWED	
	APPROVED	

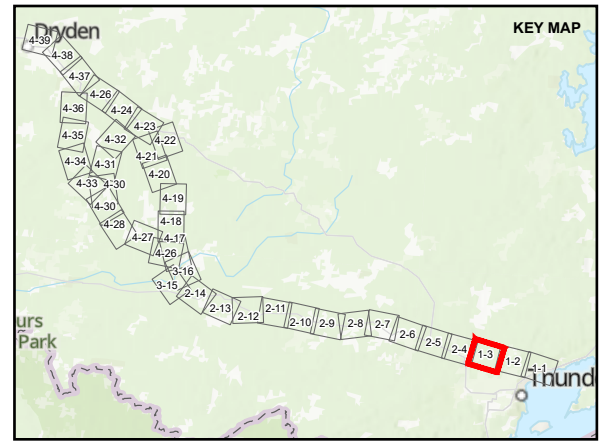
<b>PROJECT NO.</b>	<b>CONTROL</b>	<b>REV.</b>	<b>FIGURE</b>
20137728	0015	A	1-2

PATH: S:\Client\Hydro One\Waasigan\09\_PROJ\20137728\04\_Public\_Engagement\2\_Turtle\_SurveyLocations\MapBooks\03137728-0015-G-0001.aprx PRINTED ON: 2022-05-04 1:50:02 PM

IF THIS MEASUREMENT DOES NOT MATCH WHAT IS SHOWN, THE SHEET SIZE HAS BEEN MODIFIED FROM: ANSI B



- LEGEND**
- ▲ TURTLE STATION
  - - - ALTERNATIVE ROUTE 1
  - - - ALTERNATIVE ROUTE 1A
  - - - ALTERNATIVE ROUTE 1B - 1
  - - - ALTERNATIVE ROUTE 1B - 2
  - - - ALTERNATIVE ROUTE 1C
  - LOCAL ROAD
  - SECONDARY HIGHWAY
  - + + RAILWAY
  - WATERCOURSE
  - WATERBODY



**DRAFT**

**REFERENCE(S)**  
 BASE DATA COURTESY OF LAND INFORMATION ONTARIO MNR. IMAGERY COPYRIGHT © ESRI AND ITS LICENSORS. USED UNDER LICENSE, ALL RIGHTS RESERVED.  
 PROJECTION: CSRS UTM ZONE 15 DATUM: NAD 83

**CLIENT**  
 HYDRO ONE NETWORKS INC.

**PROJECT**  
 WAASIGAN TRANSMISSION LINE

**TITLE**  
 TURTLE SURVEY LOCATIONS – THUNDER BAY

CONSULTANT	YYYY-MM-DD	2022-05-04
<b>wsp</b> <b>GOLDER</b>	DESIGNED	EG
	PREPARED	DB
	REVIEWED	
	APPROVED	

PROJECT NO. 20137728	CONTROL 0015	REV. A	FIGURE 1-3
-------------------------	-----------------	-----------	---------------

PATH: S:\Client\HydroOne\Waasigan\09\_PROJ\20137728\00\_Public\_Engagement\2\_Turtle\_MapBooks\03137728-0015-G-0001.aprx PRINTED ON: 01 15:02:24 PM

IF THIS MEASUREMENT DOES NOT MATCH WHAT IS SHOWN, THE SHEET SIZE HAS BEEN MODIFIED FROM: ANSI B