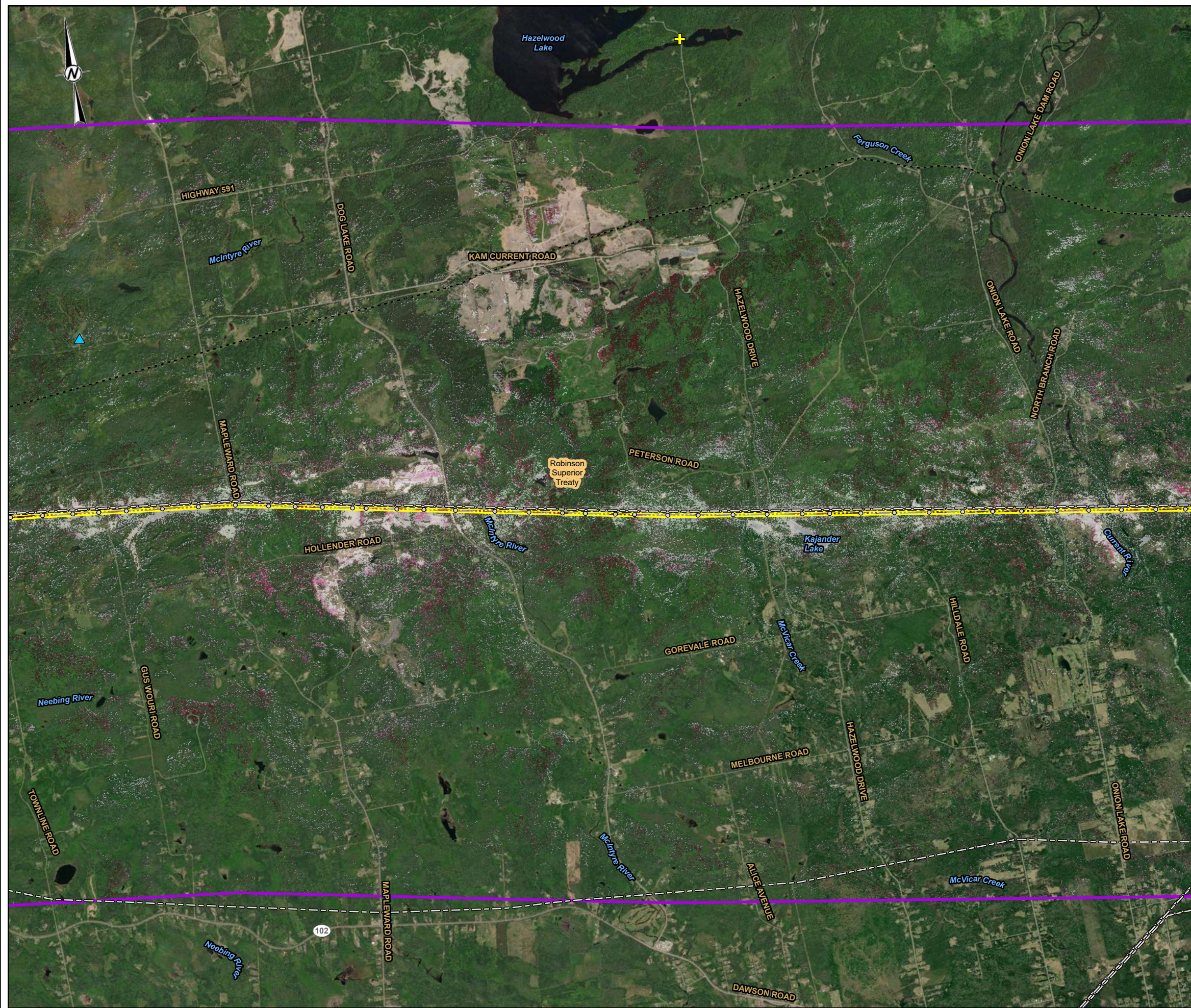


APPENDIX 7.4-B

Structure Visibility Mapping

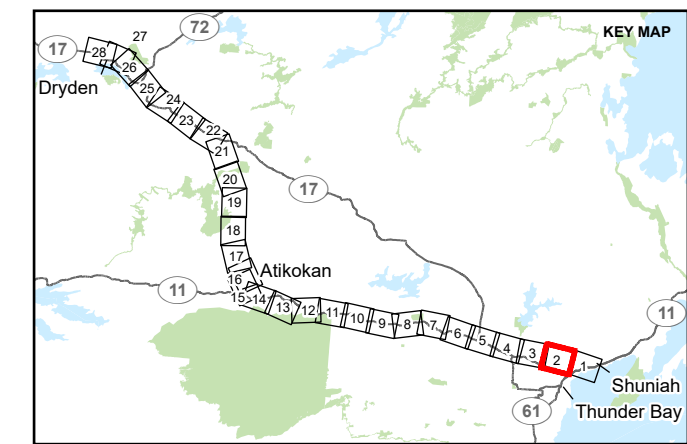




LEGEND

VISIBILITY

- HIGHER
- LOWER
- TOWER LOCATION
- RECREATION POINT
- SKI RESORT/LODGE
- NATURAL GAS PIPELINE
- EXISTING TRANSMISSION LINE
- PREFERRED ROUTE TRANSMISSION LINE RIGHT-OF-WAY
- EXTENT OF VISIBILITY ANALYSIS
- TREATY BOUNDARY



REFERENCE(S)

1. BASE DATA COURTESY OF LAND INFORMATION ONTARIO MNR.
2. IMAGERY COPYRIGHT © ESRI AND ITS LICENSORS. USED UNDER LICENSE, ALL RIGHTS RESERVED.
3. PROJECT DATA PROVIDED BY HYDRO ONE INC.; JANUARY 2023
4. PROJECTION: CSRS UTM ZONE 15 DATUM: NAD 83

CLIENT
HYDRO ONE NETWORKS INC.

PROJECT
WAASIGAN TRANSMISSION LINE

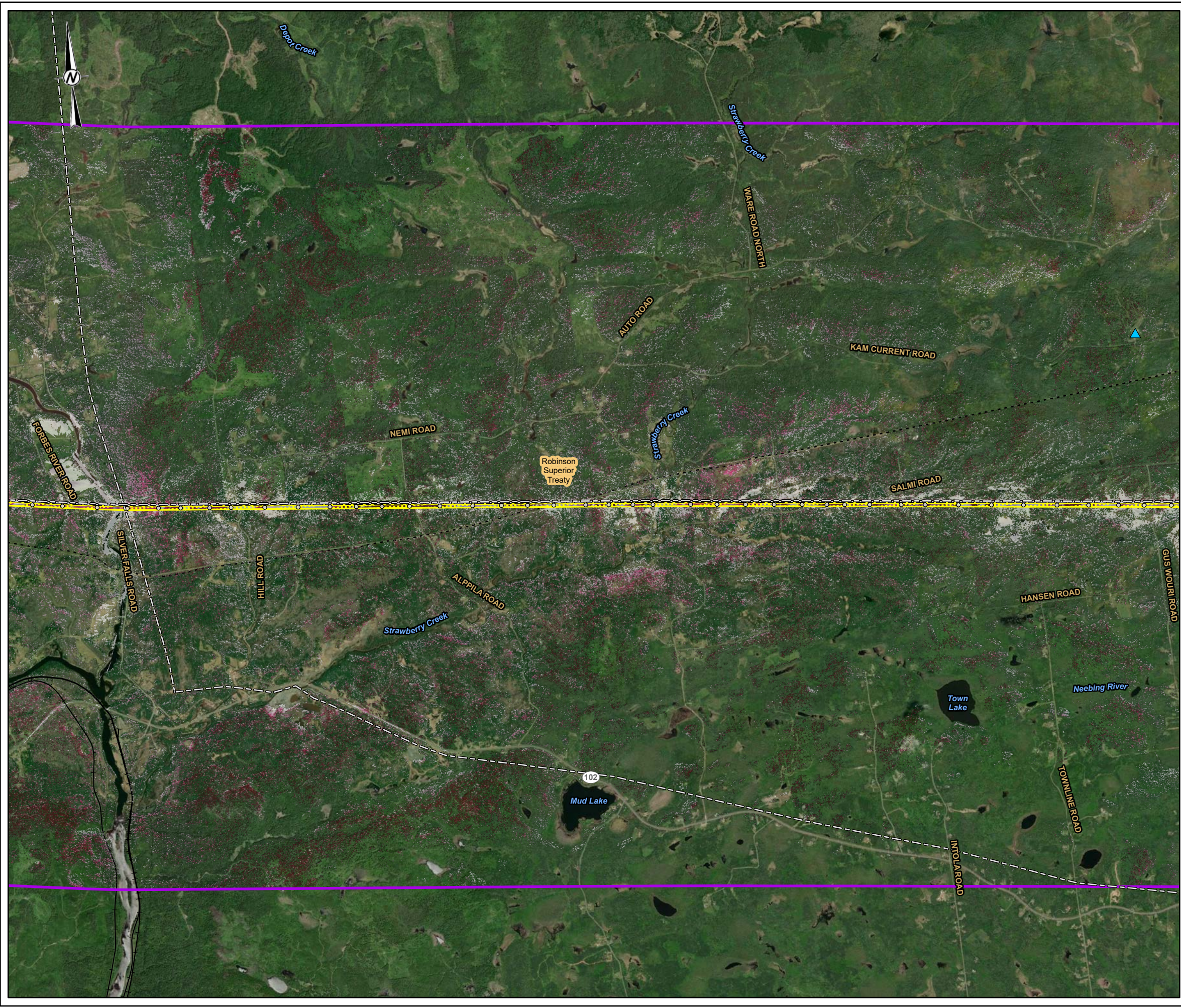
TITLE
APPENDIX 7.4-B STRUCTURE VISIBILITY MAPPING

CONSULTANT	YYYY-MM-DD	
	2023-10-03	
	DESIGNED	CS
	PREPARED	PM
	REVIEWED	HK
	APPROVED	CS

PROJECT NO. 20137728 CONTROL 0024 REV. 1 FIGURE 2

PATH: S:\Client\Hydro One\Waasigan\9999_PRC\20137728\40_PRC\00024_Visual\20137728_0024_G-0003_App_B.aprx PRINTED ON: AT: 3:40:30 PM

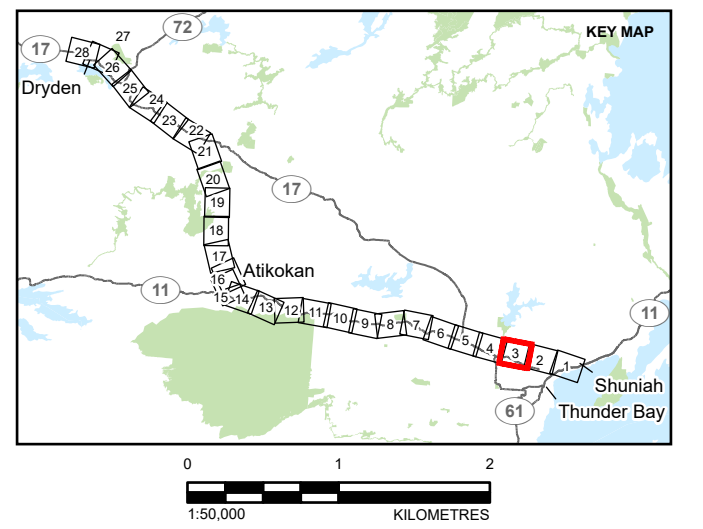
IF THIS MEASUREMENT DOES NOT MATCH WHAT IS SHOWN, THE SHEET SIZE HAS BEEN MODIFIED FROM: ANSI B



LEGEND

VISIBILITY

- HIGHER
- LOWER
- TOWER LOCATION
- RECREATION POINT
- SKI RESORT/LODGE
- RAILWAY
- NATURAL GAS PIPELINE
- EXISTING TRANSMISSION LINE
- PREFERRED ROUTE TRANSMISSION LINE RIGHT-OF-WAY
- EXTENT OF VISIBILITY ANALYSIS
- TREATY BOUNDARY



REFERENCE(S)

1. BASE DATA COURTESY OF LAND INFORMATION ONTARIO MNR.
2. IMAGERY COPYRIGHT © ESRI AND ITS LICENSORS. USED UNDER LICENSE, ALL RIGHTS RESERVED.
3. PROJECT DATA PROVIDED BY HYDRO ONE INC.; JANUARY 2023
4. PROJECTION: CSRS UTM ZONE 15 DATUM: NAD 83

CLIENT
HYDRO ONE NETWORKS INC.

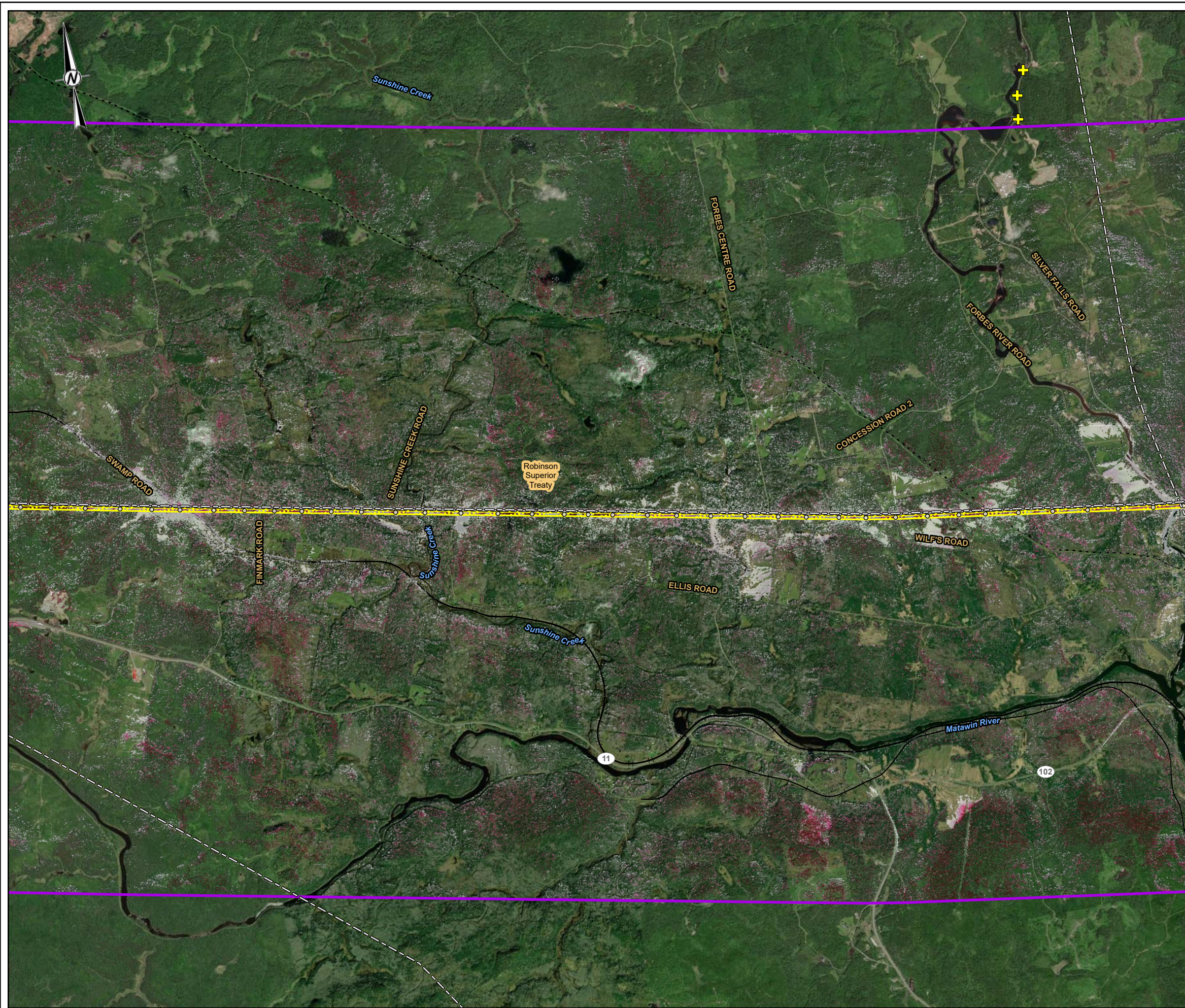
PROJECT
WAASIGAN TRANSMISSION LINE

TITLE
APPENDIX 7.4-B STRUCTURE VISIBILITY MAPPING

CONSULTANT	YYYY-MM-DD	2023-10-03
	DESIGNED	CS
	PREPARED	PM
	REVIEWED	HK
	APPROVED	CS

PATH: S:\Client\HydroOne\Waasigan\99_PRC_20137728\40_PRC\0024_Visual\20137728_0024_G-0003_App_B.aprx PRINTED ON: AT: 3:40:42 PM

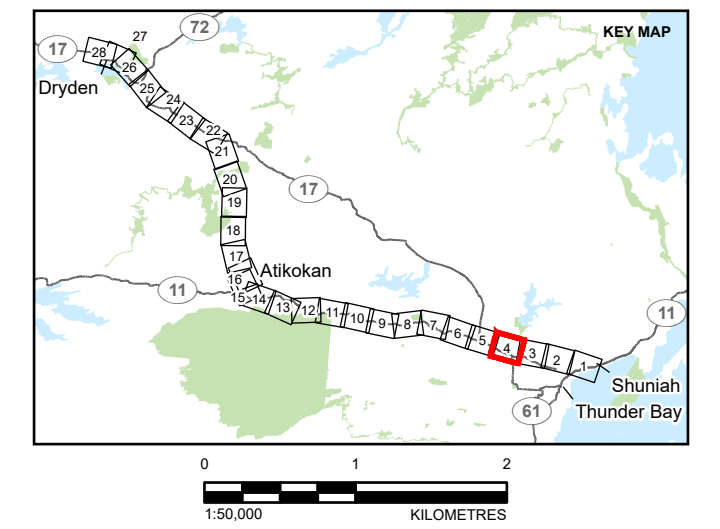
IF THIS MEASUREMENT DOES NOT MATCH WHAT IS SHOWN, THE SHEET SIZE HAS BEEN MODIFIED FROM: ANSI B



LEGEND

VISIBILITY

- HIGHER
- LOWER
- TOWER LOCATION
- RECREATION POINT
- RAILWAY
- NATURAL GAS PIPELINE
- EXISTING TRANSMISSION LINE
- PREFERRED ROUTE TRANSMISSION LINE RIGHT-OF-WAY
- EXTENT OF VISIBILITY ANALYSIS
- TREATY BOUNDARY



REFERENCE(S)

1. BASE DATA COURTESY OF LAND INFORMATION ONTARIO MNR.
2. IMAGERY COPYRIGHT © ESRI AND ITS LICENSORS. USED UNDER LICENSE, ALL RIGHTS RESERVED.
3. PROJECT DATA PROVIDED BY HYDRO ONE INC.; JANUARY 2023
4. PROJECTION: CSRS UTM ZONE 15 DATUM: NAD 83

CLIENT
HYDRO ONE NETWORKS INC.

PROJECT
WAASIGAN TRANSMISSION LINE

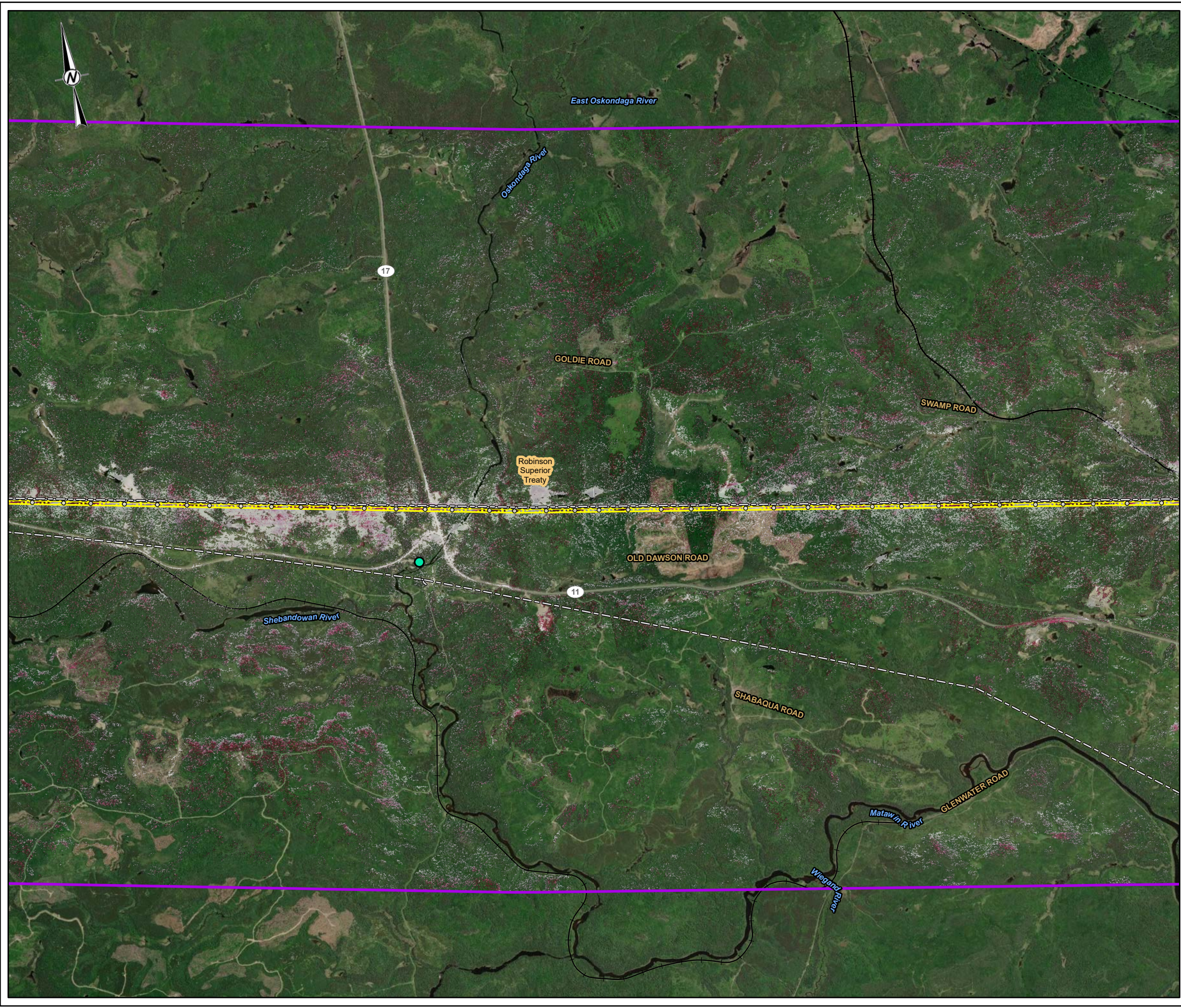
TITLE
APPENDIX 7.4-B STRUCTURE VISIBILITY MAPPING

CONSULTANT	YYYY-MM-DD	2023-10-03
	DESIGNED	CS
	PREPARED	PM
	REVIEWED	HK
	APPROVED	CS

PROJECT NO. 20137728 CONTROL 0024 REV. 1 FIGURE 4

PATH: S:\Client\HydroOne\Waasigan\PROJ_20137728\40_PROJ_20137728\40_Proc_0024_Visual\20137728_0024_G-0003_Appl_B.aprx PRINTED ON: AT: 3:40:53 PM

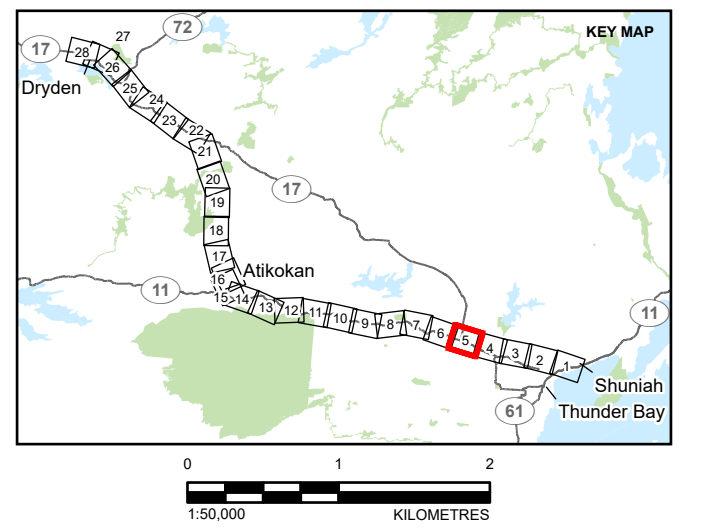
IF THIS MEASUREMENT DOES NOT MATCH WHAT IS SHOWN, THE SHEET SIZE HAS BEEN MODIFIED FROM: ANSI B 28mm



LEGEND

VISIBILITY

- HIGHER
- LOWER
- TOWER LOCATION
- RAILWAY
- NATURAL GAS PIPELINE
- EXISTING TRANSMISSION LINE
- PREFERRED ROUTE TRANSMISSION LINE RIGHT-OF-WAY
- EXTENT OF VISIBILITY ANALYSIS
- TREATY BOUNDARY



REFERENCE(S)

1. BASE DATA COURTESY OF LAND INFORMATION ONTARIO MNRF.
2. IMAGERY COPYRIGHT © ESRI AND ITS LICENSORS. USED UNDER LICENSE, ALL RIGHTS RESERVED.
3. PROJECT DATA PROVIDED BY HYDRO ONE INC.; JANUARY 2023
4. PROJECTION: CSRS UTM ZONE 15 DATUM: NAD 83

CLIENT
HYDRO ONE NETWORKS INC.

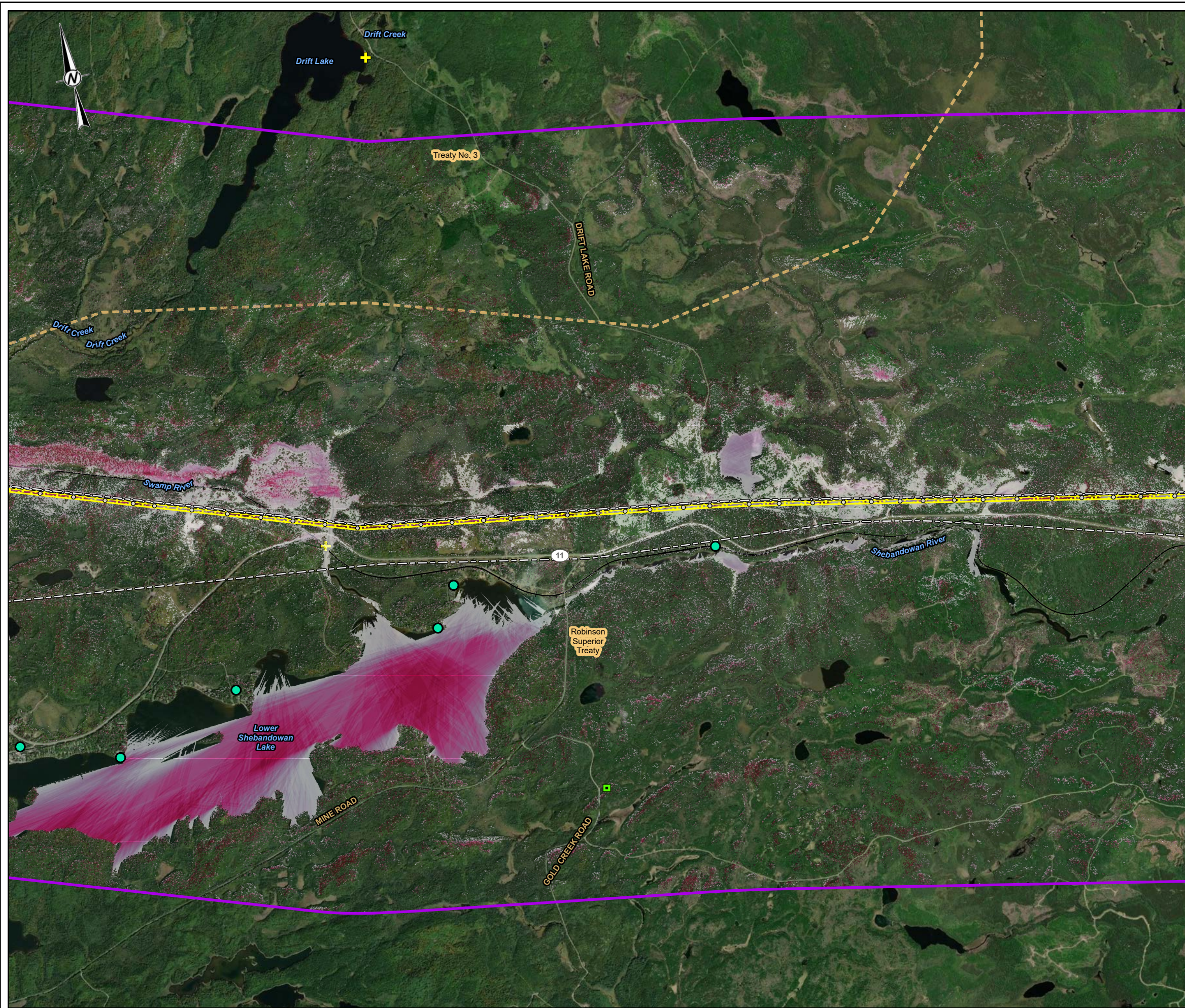
PROJECT
WAASIGAN TRANSMISSION LINE

TITLE
APPENDIX 7.4-B STRUCTURE VISIBILITY MAPPING

CONSULTANT	YYYY-MM-DD	2023-10-03
	DESIGNED	CS
	PREPARED	PM
	REVIEWED	HK
	APPROVED	CS

PROJECT NO. 20137728 CONTROL 0024 REV. 1 FIGURE 5

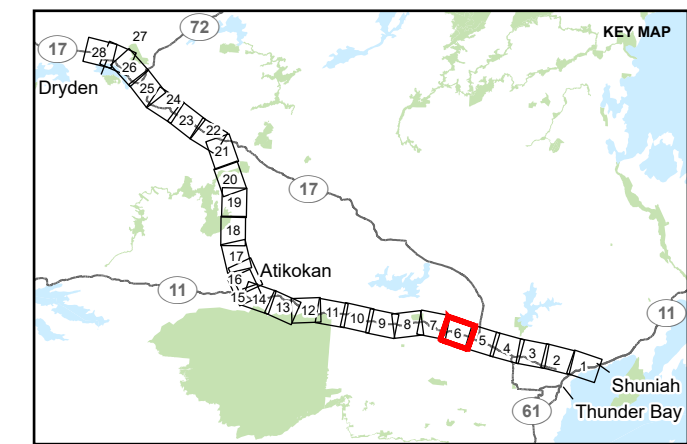
PATH: S:\Client\HydroOne\Waasigan\909_FPO_20137728\40_FPO_20137728\40_FPO_20137728\40_App_B.aprx PRINTED ON: AT: 3:41:08 PM
 IF THIS MEASUREMENT DOES NOT MATCH WHAT IS SHOWN, THE SHEET SIZE HAS BEEN MODIFIED FROM: ANSI B



LEGEND

VISIBILITY

- HIGHER
- LOWER
- TOWER LOCATION
- COTTAGE RESIDENTIAL SITE
- TOURISM ESTABLISHMENT AREA
- RECREATION POINT
- RAILWAY
- EXISTING TRANSMISSION LINE
- PREFERRED ROUTE TRANSMISSION LINE RIGHT-OF-WAY
- EXTENT OF VISIBILITY ANALYSIS
- TREATY BOUNDARY



REFERENCE(S)

1. BASE DATA COURTESY OF LAND INFORMATION ONTARIO MNR.
2. IMAGERY COPYRIGHT © ESRI AND ITS LICENSORS. USED UNDER LICENSE, ALL RIGHTS RESERVED.
3. PROJECT DATA PROVIDED BY HYDRO ONE INC.; JANUARY 2023
4. PROJECTION: CSRS UTM ZONE 15 DATUM: NAD 83

CLIENT
HYDRO ONE NETWORKS INC.

PROJECT
WAASIGAN TRANSMISSION LINE

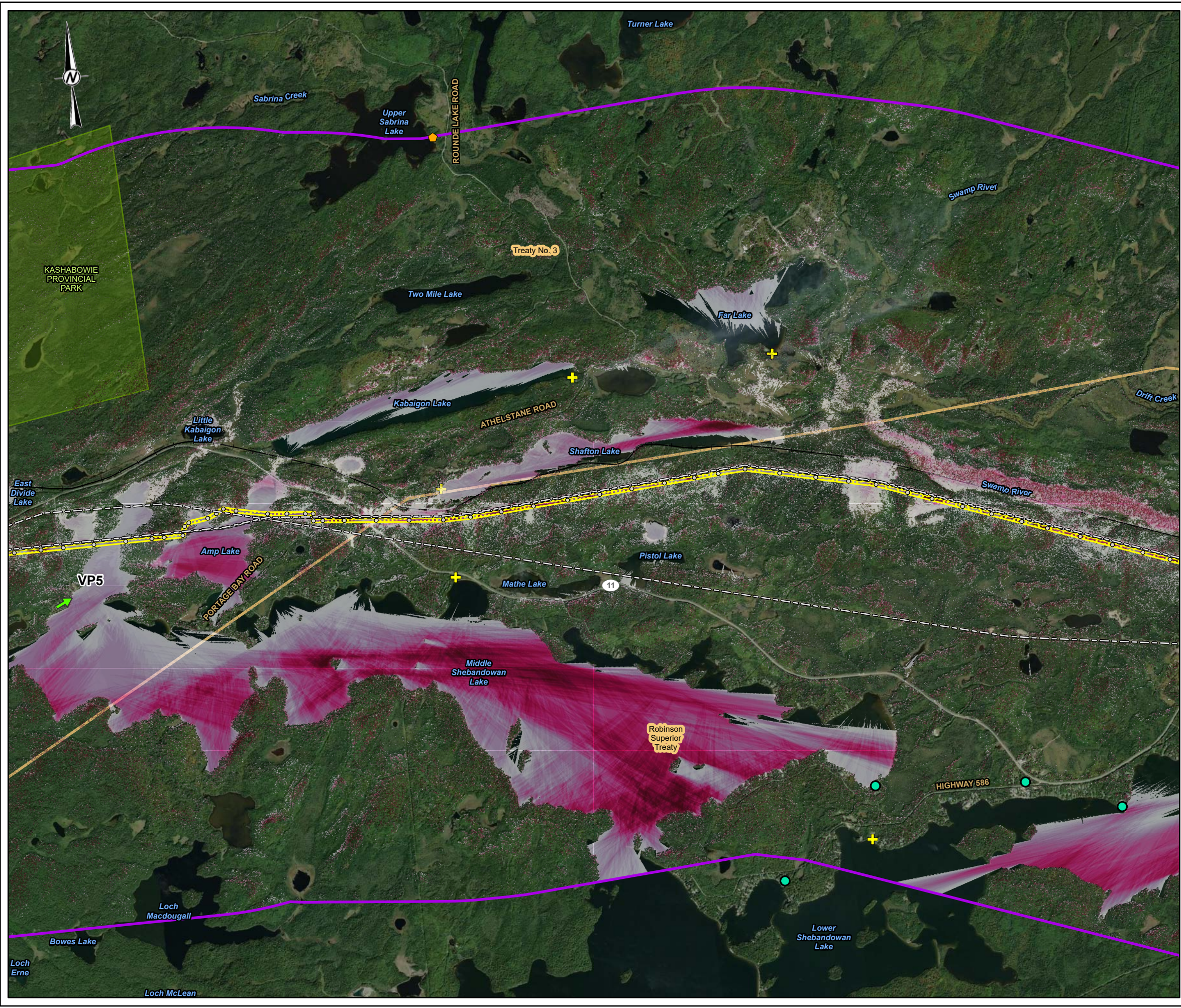
TITLE
APPENDIX 7.4-B STRUCTURE VISIBILITY MAPPING

CONSULTANT	YYYY-MM-DD	2023-10-03
	DESIGNED	CS
	PREPARED	PM
	REVIEWED	HK
	APPROVED	CS

PROJECT NO. 20137728 CONTROL 0024 REV. 1 FIGURE 6

PATH: S:\Client\HydroOne\Waasigan\PROJ\20137728\Map_0024_Visual\01\37728_0024_G-0003_App_B.aprx PRINTED ON: AT: 3:41:18 PM

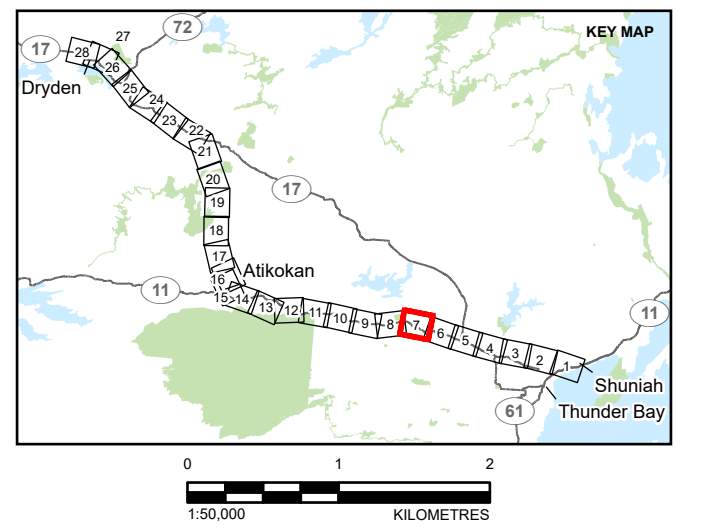
IF THIS MEASUREMENT DOES NOT MATCH WHAT IS SHOWN, THE SHEET SIZE HAS BEEN MODIFIED FROM: ANSI B



LEGEND

VISIBILITY

- HIGHER
- LOWER
- TOWER LOCATION
- KEY VIEWPOINT LOCATION AND VIEWING DIRECTION
- RECREATION CAMP
- TOURISM ESTABLISHMENT AREA
- RECREATION POINT
- RAILWAY
- EXISTING TRANSMISSION LINE
- PREFERRED ROUTE TRANSMISSION LINE RIGHT-OF-WAY
- EXTENT OF VISIBILITY ANALYSIS
- PROVINCIAL PARK
- TREATY BOUNDARY



REFERENCE(S)

1. BASE DATA COURTESY OF LAND INFORMATION ONTARIO MNRF.
2. IMAGERY COPYRIGHT © ESRI AND ITS LICENSORS. USED UNDER LICENSE, ALL RIGHTS RESERVED.
3. PROJECT DATA PROVIDED BY HYDRO ONE INC.; JANUARY 2023
4. PROJECTION: CSRS UTM ZONE 15 DATUM: NAD 83

CLIENT
HYDRO ONE NETWORKS INC.

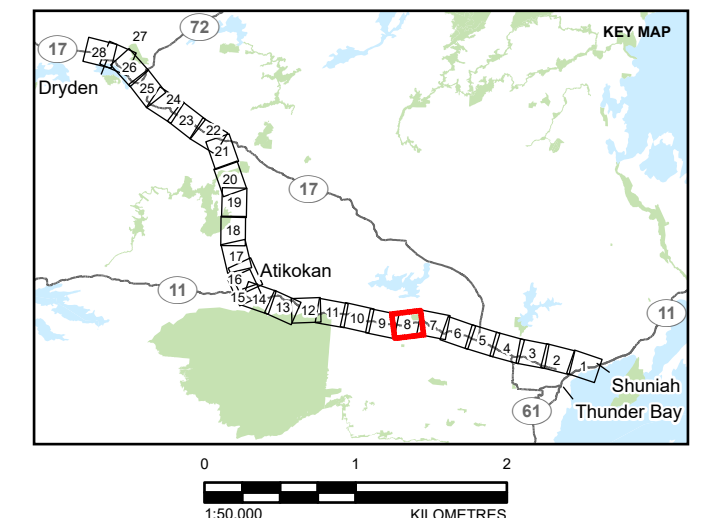
PROJECT
WAASIGAN TRANSMISSION LINE

TITLE
APPENDIX 7.4-B STRUCTURE VISIBILITY MAPPING

CONSULTANT	YYYY-MM-DD	2023-10-03
	DESIGNED	CS
	PREPARED	PM
	REVIEWED	HK
	APPROVED	CS

PROJECT NO. 20137728	CONTROL 0024	REV. 1	FIGURE 7
-------------------------	-----------------	-----------	-------------

PATH: S:\Client\Hydro\Waasigan\990_PROD\20137728\40_PROD\0024_Visual\20137728_0024_G-0003_App_B.aprx PRINTED ON: AT: 3:41:31 PM
 IF THIS MEASUREMENT DOES NOT MATCH WHAT IS SHOWN, THE SHEET SIZE HAS BEEN MODIFIED FROM: ANSI B



CLIENT
HYDRO ONE NETWORKS INC.

PROJECT
WAASIGAN TRANSMISSION LINE

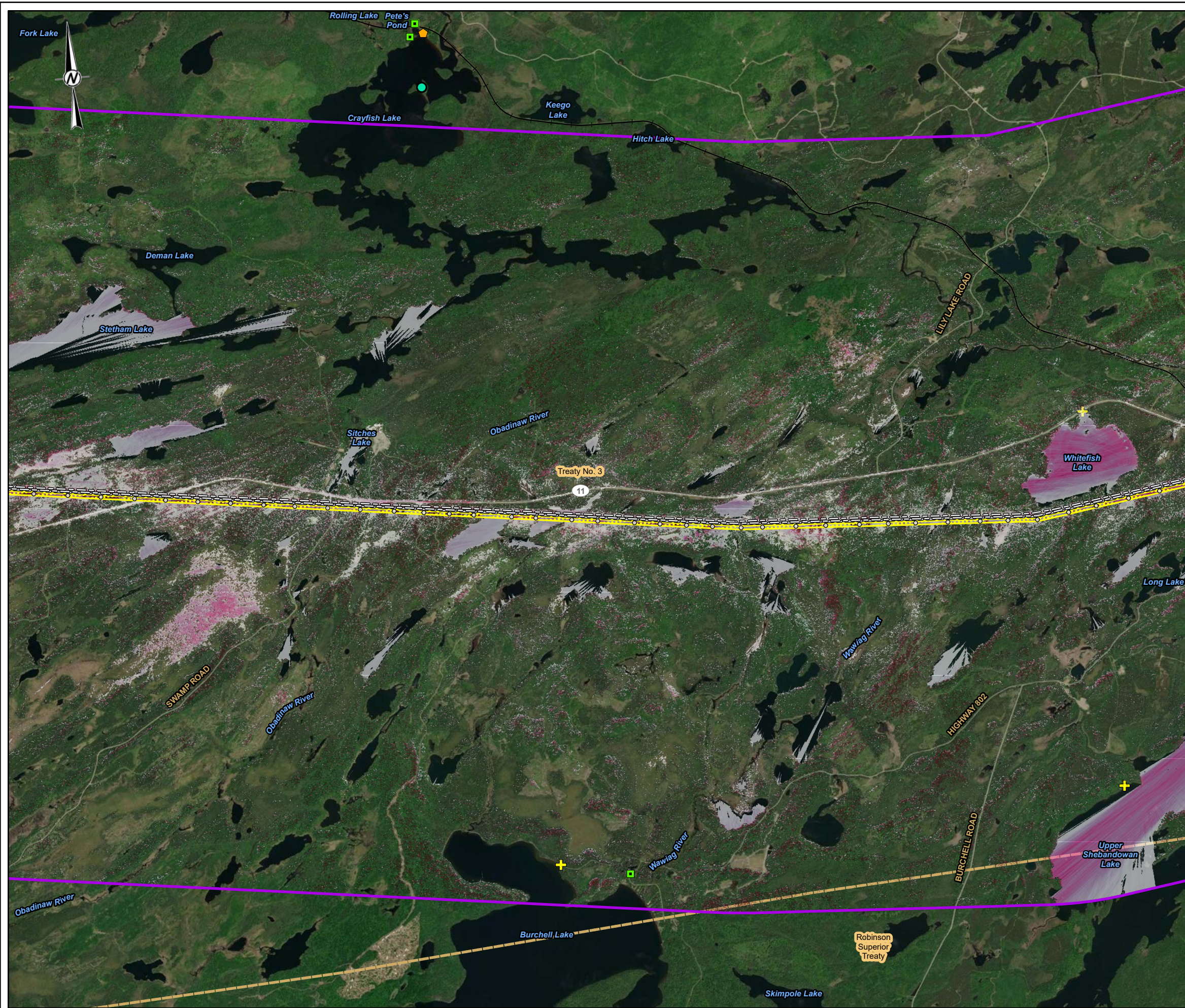
TITLE
APPENDIX 7.4-B STRUCTURE VISIBILITY MAPPING

CONSULTANT	YYYY-MM-DD	2023-10-03
	DESIGNED	CS
	PREPARED	PM
	REVIEWED	HK
	APPROVED	CS

PROJECT NO.	CONTROL	REV.	FIGURE
20137728	0024	1	8

P:\1\1_S\GIS\HydroOne\Waasigan\99_FPO_20137728\46_FPO_20137728\46_FPO_20137728\46_Visit\00137728_0024_Visit_App_B.aprx PRINTED ON: AT: 3:41:48 PM

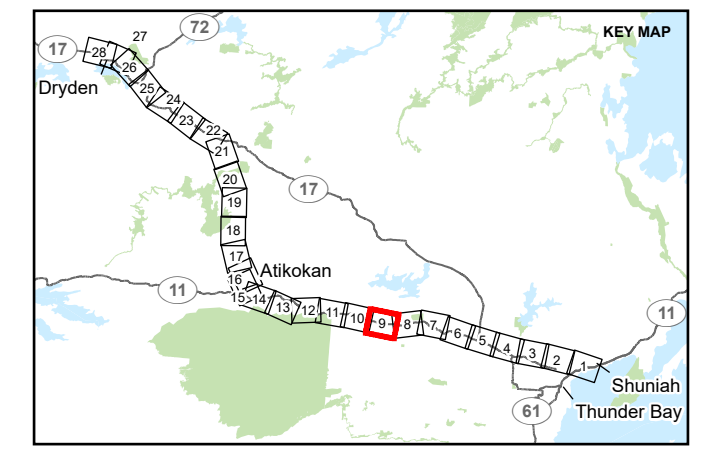
IF THIS MEASUREMENT DOES NOT MATCH WHAT IS SHOWN, THE SHEET SIZE HAS BEEN MODIFIED FROM: ANSI B



LEGEND

VISIBILITY

- HIGHER
- LOWER
- TOWER LOCATION
- COTTAGE RESIDENTIAL SITE
- RECREATION CAMP
- TOURISM ESTABLISHMENT AREA
- RECREATION POINT
- RAILWAY
- EXISTING TRANSMISSION LINE
- PREFERRED ROUTE TRANSMISSION LINE RIGHT-OF-WAY
- EXTENT OF VISIBILITY ANALYSIS
- TREATY BOUNDARY



REFERENCE(S)

1. BASE DATA COURTESY OF LAND INFORMATION ONTARIO MNR.
2. IMAGERY COPYRIGHT © ESRI AND ITS LICENSORS. USED UNDER LICENSE, ALL RIGHTS RESERVED.
3. PROJECT DATA PROVIDED BY HYDRO ONE INC.; JANUARY 2023
4. PROJECTION: CSRS UTM ZONE 15 DATUM: NAD 83

CLIENT
HYDRO ONE NETWORKS INC.

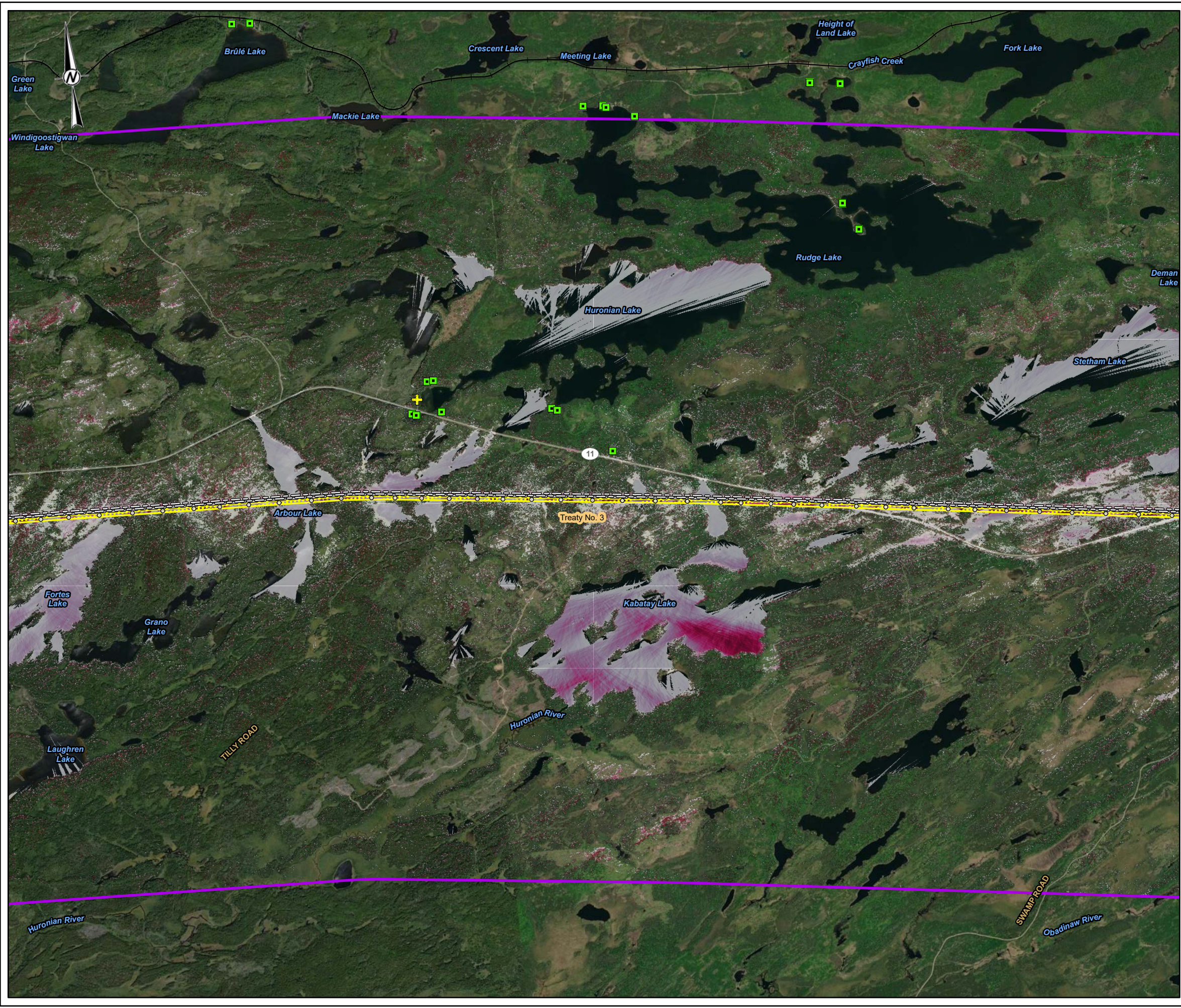
PROJECT
WAASIGAN TRANSMISSION LINE

TITLE
APPENDIX 7.4-B STRUCTURE VISIBILITY MAPPING

CONSULTANT	YYYY-MM-DD	2023-10-03
	DESIGNED	CS
	PREPARED	PM
	REVIEWED	HK
	APPROVED	CS

PROJECT NO. 20137728 CONTROL 0024 REV. 1 FIGURE 9

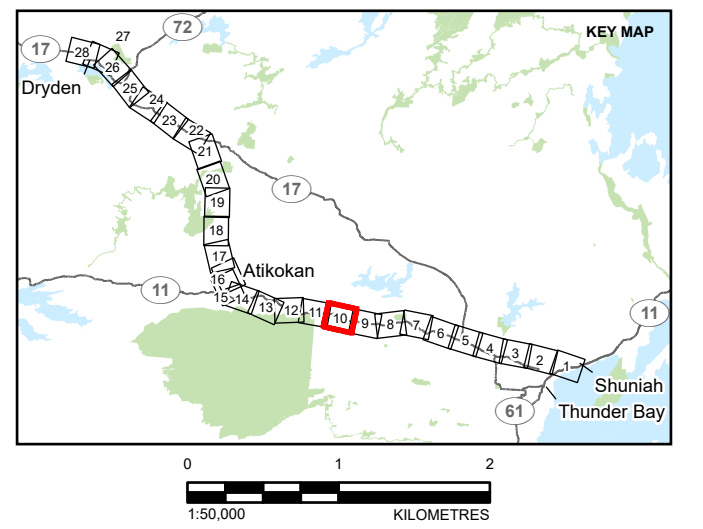
PATH: S:\Client\HydroOne\Waasigan\99_FPO_20137728\40_FPO_20137728\40_FPO_20137728\0024_G-0003_App_B.aprx PRINTED ON: AT: 3:41:57 PM
 IF THIS MEASUREMENT DOES NOT MATCH WHAT IS SHOWN, THE SHEET SIZE HAS BEEN MODIFIED FROM: ANSI B



LEGEND

VISIBILITY

- HIGHER
- LOWER
- TOWER LOCATION
- COTTAGE RESIDENTIAL SITE
- RECREATION POINT
- RAILWAY
- EXISTING TRANSMISSION LINE
- PREFERRED ROUTE TRANSMISSION LINE RIGHT-OF-WAY
- EXTENT OF VISIBILITY ANALYSIS
- TREATY BOUNDARY



REFERENCE(S)

1. BASE DATA COURTESY OF LAND INFORMATION ONTARIO MNR.
2. IMAGERY COPYRIGHT © ESRI AND ITS LICENSORS. USED UNDER LICENSE, ALL RIGHTS RESERVED.
3. PROJECT DATA PROVIDED BY HYDRO ONE INC.; JANUARY 2023
4. PROJECTION: CSRS UTM ZONE 15 DATUM: NAD 83


CLIENT
HYDRO ONE NETWORKS INC.

PROJECT
WAASIGAN TRANSMISSION LINE

TITLE
APPENDIX 7.4-B STRUCTURE VISIBILITY MAPPING

CONSULTANT	YYYY-MM-DD	2023-10-03
	DESIGNED	CS
	PREPARED	PM
	REVIEWED	HK
	APPROVED	CS

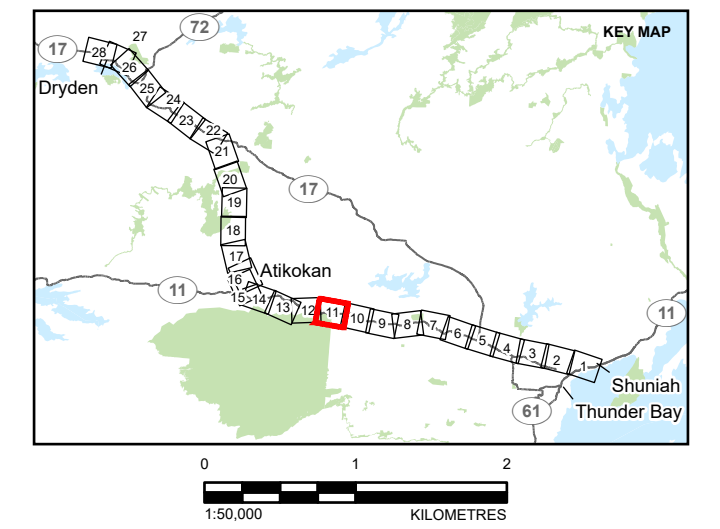
PATH: S:\Client\HydroOne\Waasigan\9999_P\PROJ\20137728\40_P\PROJ\0024_V\main\20137728_0024_G-0003_App_B.aprx PRINTED ON: AT: 3:42:08 PM
 IF THIS MEASUREMENT DOES NOT MATCH WHAT IS SHOWN, THE SHEET SIZE HAS BEEN MODIFIED FROM: ANSI B



LEGEND

VISIBILITY

- HIGHER
- LOWER
- TOWER LOCATION
- COTTAGE RESIDENTIAL SITE
- RECREATION CAMP
- RECREATION POINT
- RAILWAY
- EXISTING TRANSMISSION LINE
- PREFERRED ROUTE TRANSMISSION LINE RIGHT-OF-WAY
- EXTENT OF VISIBILITY ANALYSIS
- PROVINCIAL PARK
- TREATY BOUNDARY



- REFERENCE(S)**
1. BASE DATA COURTESY OF LAND INFORMATION ONTARIO MNR.
 2. IMAGERY COPYRIGHT © ESRI AND ITS LICENSORS. USED UNDER LICENSE, ALL RIGHTS RESERVED.
 3. PROJECT DATA PROVIDED BY HYDRO ONE INC.; JANUARY 2023
 4. PROJECTION: CSRS UTM ZONE 15 DATUM: NAD 83

CLIENT
HYDRO ONE NETWORKS INC.

PROJECT
WAASIGAN TRANSMISSION LINE

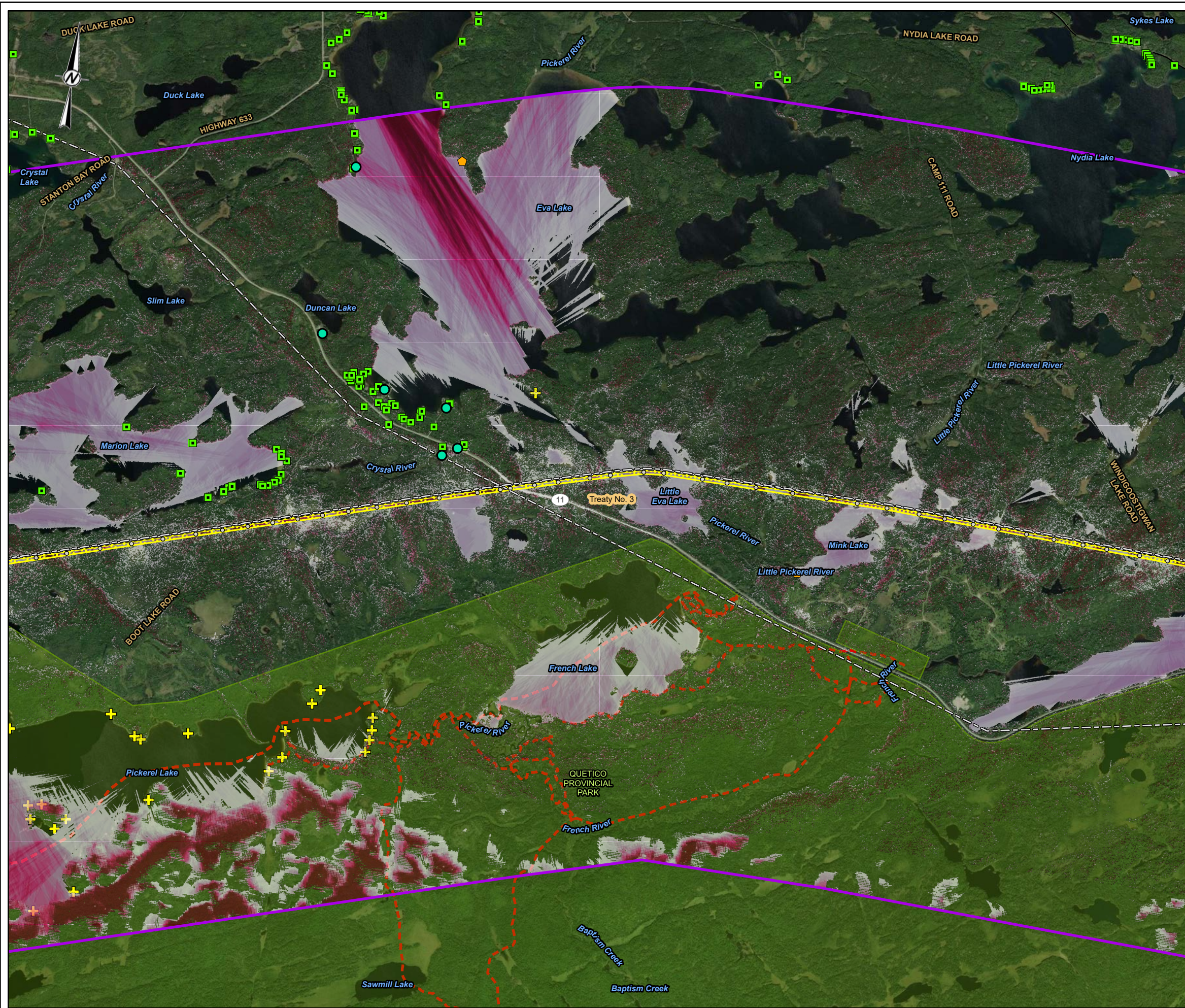
TITLE
APPENDIX 7.4-B STRUCTURE VISIBILITY MAPPING

CONSULTANT	YYYY-MM-DD	2023-10-03
	DESIGNED	CS
	PREPARED	PM
	REVIEWED	HK
	APPROVED	CS

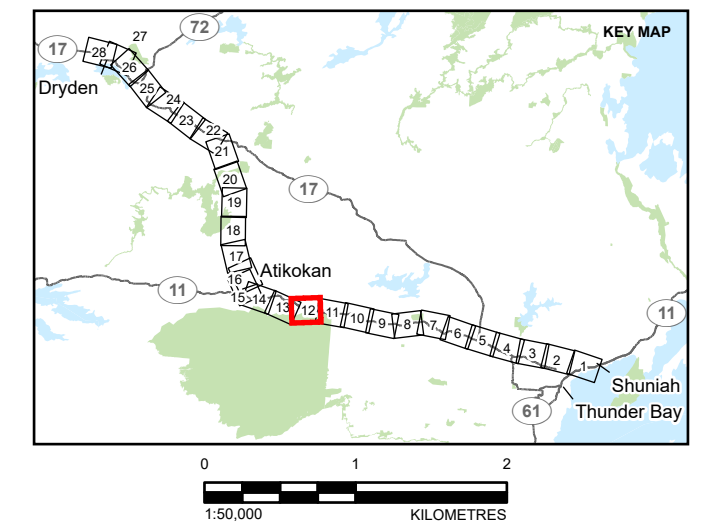
PROJECT NO.	CONTROL	REV.	FIGURE
20137728	0024	1	11

P:\114_S:\Client\Hydro One\Waasigan\114_P\114_20137728\114_P\114_20137728_0024_0003_App_B.aprx PRINTED ON: AT: 3:42:29 PM

IF THIS MEASUREMENT DOES NOT MATCH WHAT IS SHOWN, THE SHEET SIZE HAS BEEN MODIFIED FROM: ANSI B



- LEGEND**
- VISIBILITY**
- HIGHER
 - LOWER
 - TOWER LOCATION
 - COTTAGE RESIDENTIAL SITE
 - RECREATION CAMP
 - TOURISM ESTABLISHMENT AREA
 - + RECREATION POINT
 - RAILWAY
 - TRAIL
 - EXISTING TRANSMISSION LINE
 - PREFERRED ROUTE TRANSMISSION LINE RIGHT-OF-WAY
 - EXTENT OF VISIBILITY ANALYSIS
 - PROVINCIAL PARK
 - TREATY BOUNDARY



- REFERENCE(S)**
1. BASE DATA COURTESY OF LAND INFORMATION ONTARIO MNR.
 2. IMAGERY COPYRIGHT © ESRI AND ITS LICENSORS. USED UNDER LICENSE, ALL RIGHTS RESERVED.
 3. PROJECT DATA PROVIDED BY HYDRO ONE INC.; JANUARY 2023
 4. PROJECTION: CSRS UTM ZONE 15 DATUM: NAD 83

CLIENT
HYDRO ONE NETWORKS INC.

PROJECT
WAASIGAN TRANSMISSION LINE

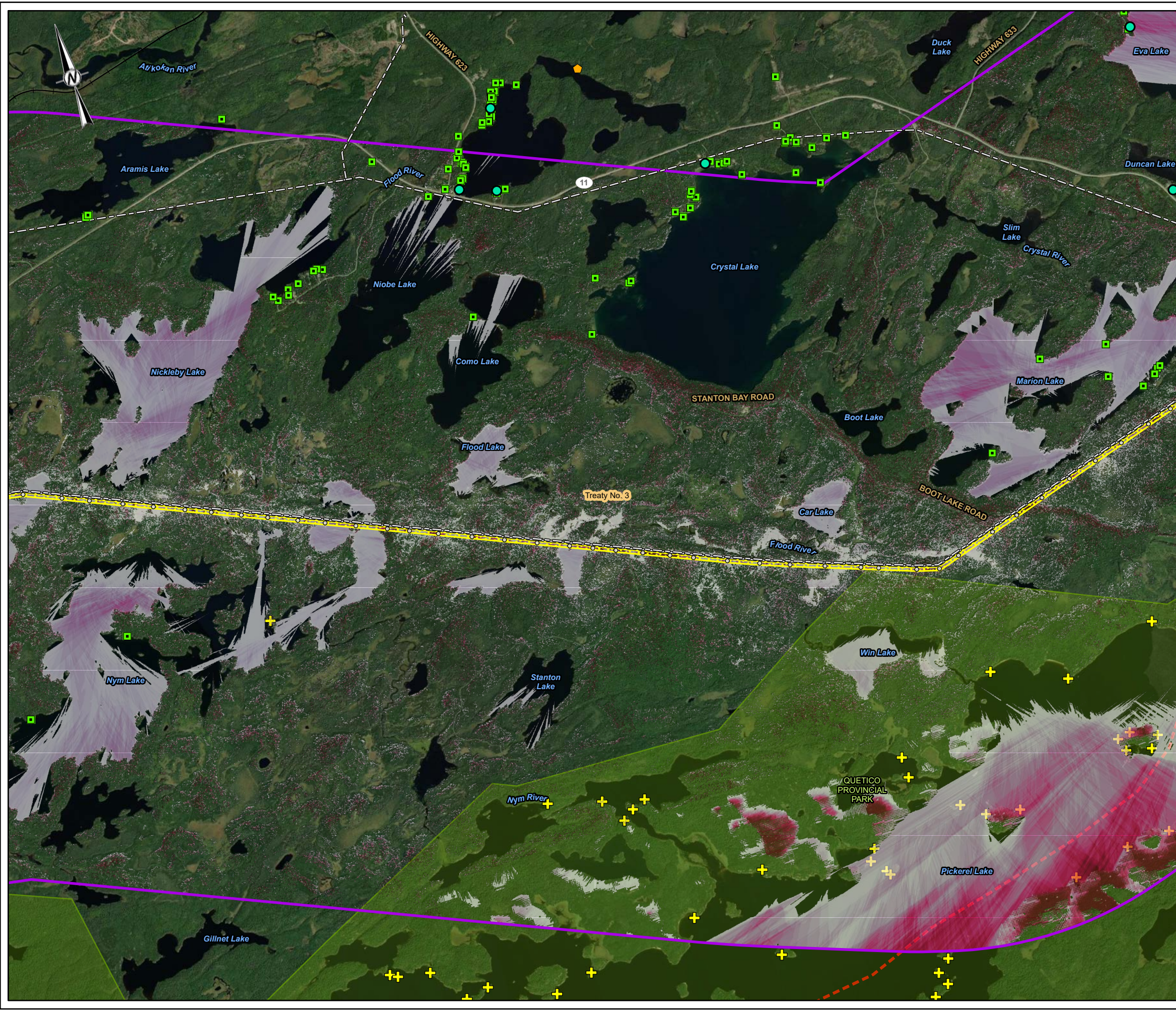
TITLE
APPENDIX 7.4-B STRUCTURE VISIBILITY MAPPING

CONSULTANT	YYYY-MM-DD	2023-10-03
DESIGNED	CS	
PREPARED	PM	
REVIEWED	HK	
APPROVED	CS	

PROJECT NO. 20137728 CONTROL 0024 REV. 1 FIGURE 12

PATH: S:\Client\HydroOne\Waasigan\PROJ\20137728\40_PROJ\0024_Visual\20137728_0024_G-0003_App_B.aprx PRINTED ON: AT: 3:42:33 PM

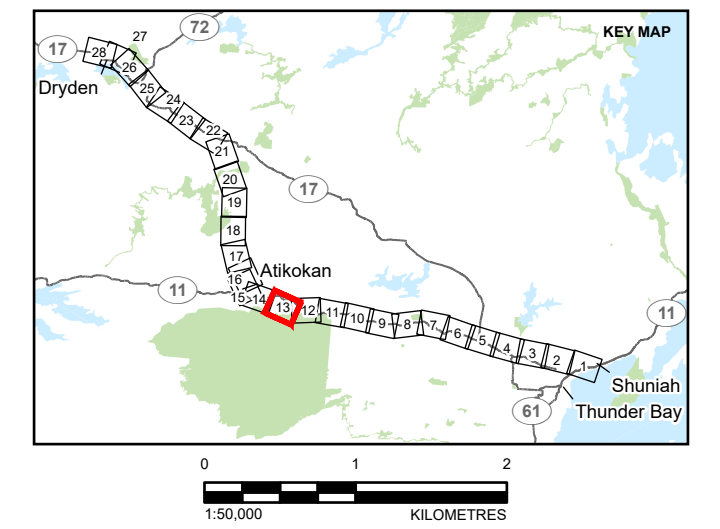
IF THIS MEASUREMENT DOES NOT MATCH WHAT IS SHOWN, THE SHEET SIZE HAS BEEN MODIFIED FROM: ANSI B 28mm



LEGEND

VISIBILITY

- HIGHER
- LOWER
- TOWER LOCATION
- COTTAGE RESIDENTIAL SITE
- RECREATION CAMP
- TOURISM ESTABLISHMENT AREA
- RECREATION POINT
- RAILWAY
- TRAIL
- EXISTING TRANSMISSION LINE
- PREFERRED ROUTE TRANSMISSION LINE RIGHT-OF-WAY
- EXTENT OF VISIBILITY ANALYSIS
- PROVINCIAL PARK
- TREATY BOUNDARY



REFERENCE(S)

1. BASE DATA COURTESY OF LAND INFORMATION ONTARIO MNR.
2. IMAGERY COPYRIGHT © ESRI AND ITS LICENSORS. USED UNDER LICENSE, ALL RIGHTS RESERVED.
3. PROJECT DATA PROVIDED BY HYDRO ONE INC.; JANUARY 2023
4. PROJECTION: CSRS UTM ZONE 15 DATUM: NAD 83

CLIENT
HYDRO ONE NETWORKS INC.

PROJECT
WAASIGAN TRANSMISSION LINE

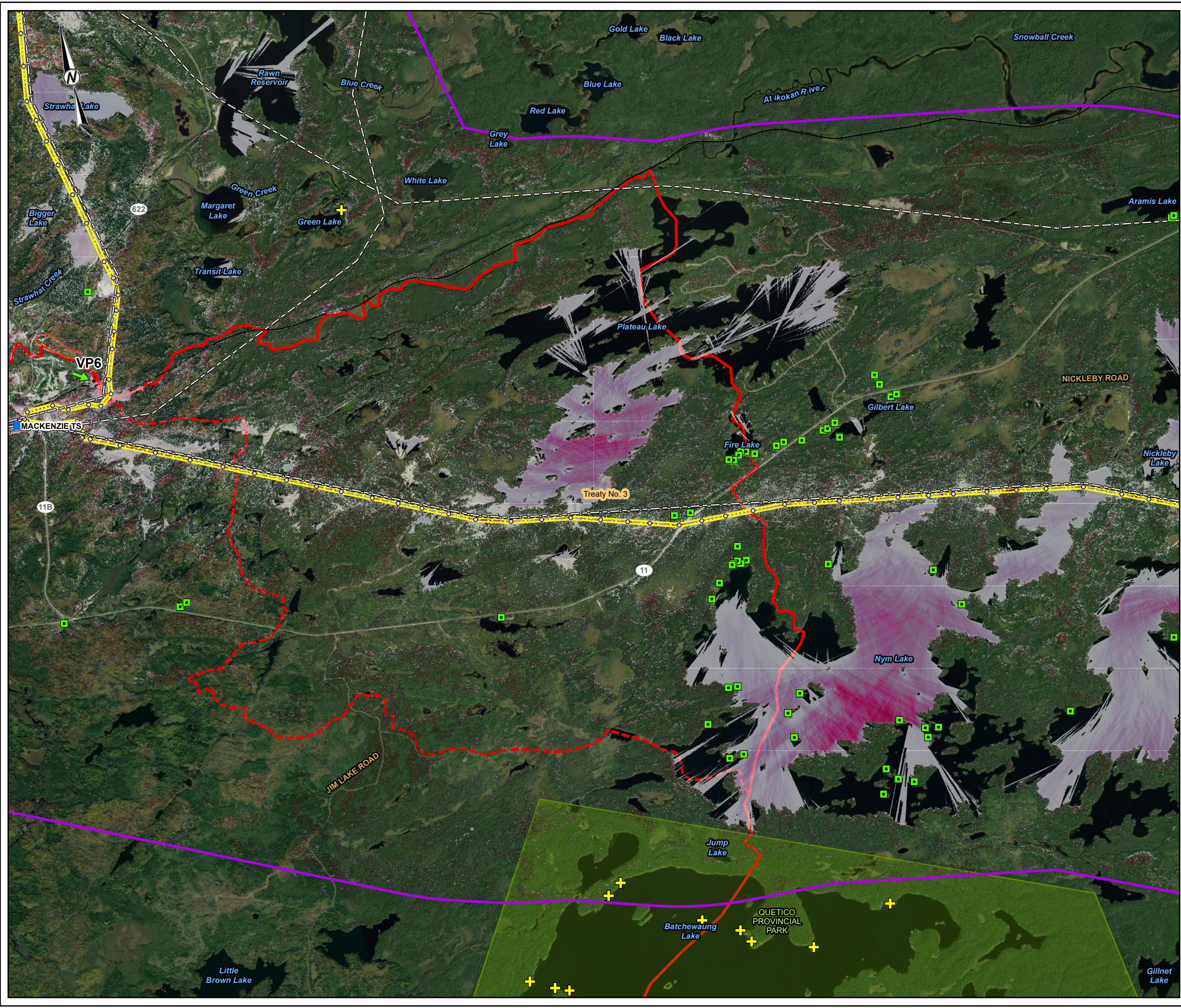
TITLE
APPENDIX 7.4-B STRUCTURE VISIBILITY MAPPING

CONSULTANT	YYYY-MM-DD	2023-10-03
DESIGNED	CS	
PREPARED	PM	
REVIEWED	HK	
APPROVED	CS	

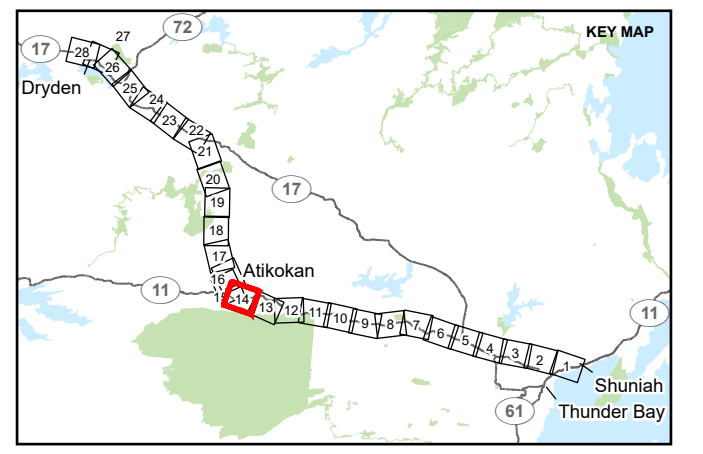
PROJECT NO. 20137728 CONTROL 0024 REV. 1 FIGURE 13

PATH: S:\Client\HydroOne\Waasigan\PROJ\20137728\40_PROJ\0024_Visual\20137728_0024_G-0003_App_B.apr PRINTED ON: AT: 3:42:48 PM

IF THIS MEASUREMENT DOES NOT MATCH WHAT IS SHOWN, THE SHEET SIZE HAS BEEN MODIFIED FROM: ANSI B



- LEGEND**
- VISIBILITY**
- HIGHER
 - LOWER
 - 230 kV TRANSFORMER STATION (TS)
 - TOWER LOCATION
 - KEY VIEWPOINT LOCATION AND VIEWING DIRECTION
 - COTTAGE RESIDENTIAL SITE
 - RECREATION POINT
 - CAMPGROUND
 - RAILWAY
 - TRAIL
 - EXISTING TRANSMISSION LINE
 - PREFERRED ROUTE TRANSMISSION LINE RIGHT-OF-WAY
 - EXTENT OF VISIBILITY ANALYSIS
 - PROVINCIAL PARK
 - TREATY BOUNDARY



REFERENCE(S)

1. BASE DATA COURTESY OF LAND INFORMATION ONTARIO MNR.
2. IMAGERY COPYRIGHT © ESRI AND ITS LICENSORS. USED UNDER LICENSE, ALL RIGHTS RESERVED.
3. PROJECT DATA PROVIDED BY HYDRO ONE INC.; JANUARY 2023
4. PROJECTION: CSRS UTM ZONE 15 DATUM: NAD 83

CLIENT
HYDRO ONE NETWORKS INC.

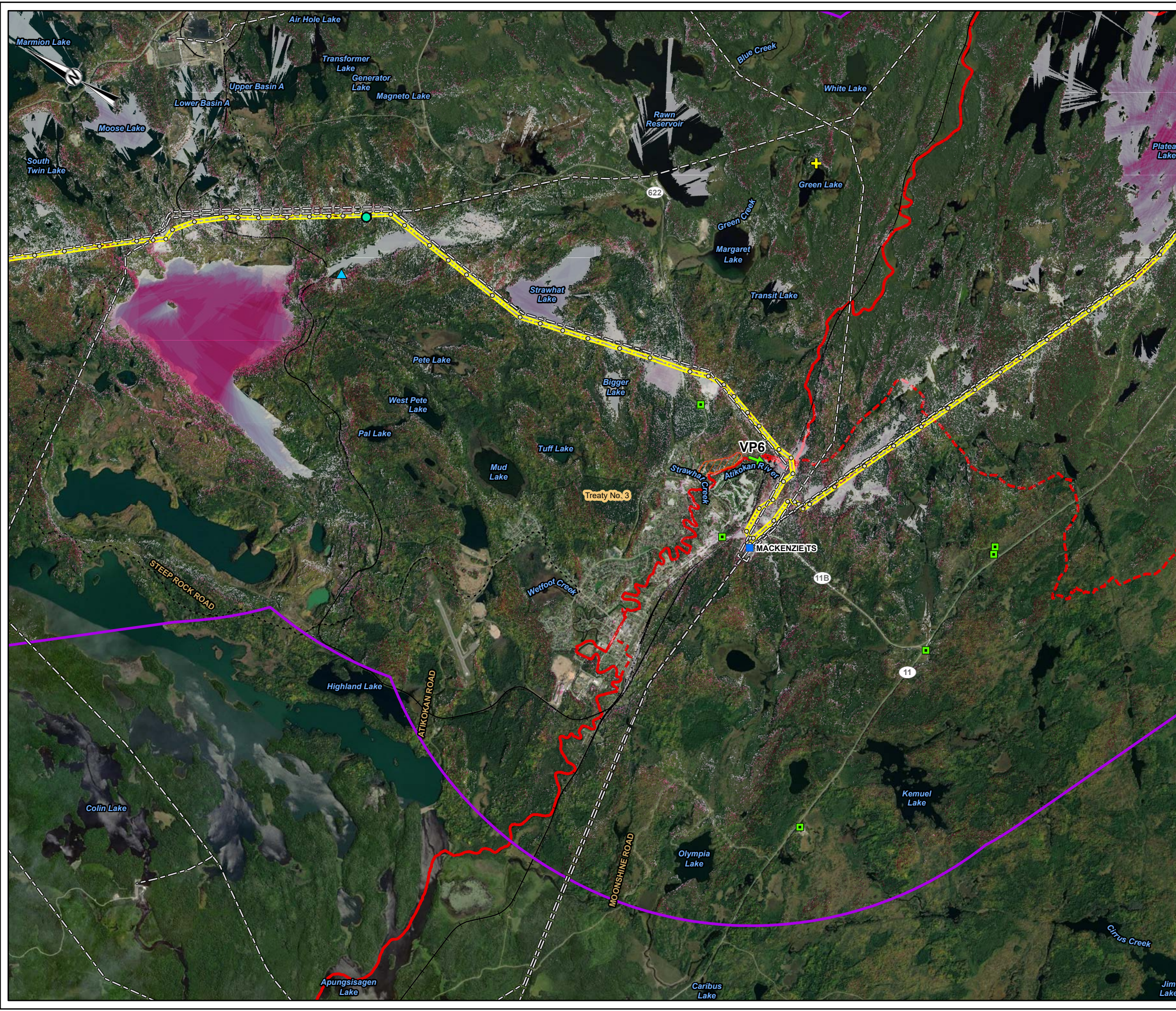
PROJECT
WAASIGAN TRANSMISSION LINE

TITLE
APPENDIX 7.4-B STRUCTURE VISIBILITY MAPPING

CONSULTANT	YYYY-MM-DD	2023-10-03
	DESIGNED	CS
	PREPARED	PM
	REVIEWED	HK
	APPROVED	CS

PROJECT NO. 20137728 CONTROL 0024 REV. 1 FIGURE 14

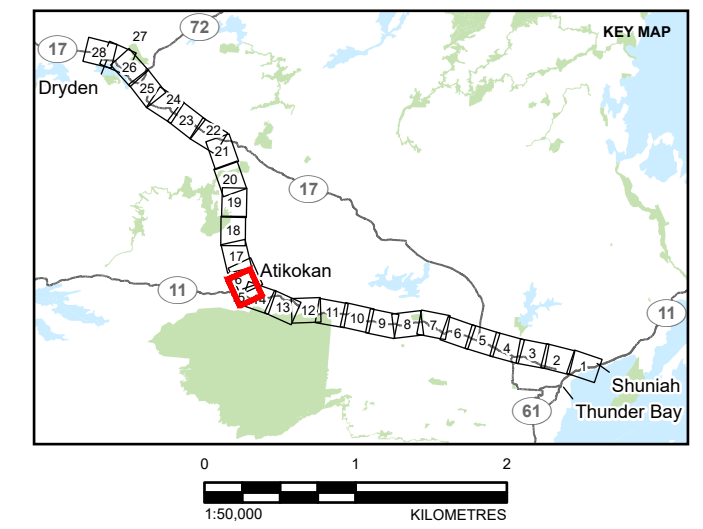
PATH: S:\Client\HydroOne\Waasigan\99_P\PROJ\20137728\40_PROJ\0024_Visual\20137728_0024_G-0003_App_B.aprx PRINTED ON: AT: 3:42:59 PM
 IF THIS MEASUREMENT DOES NOT MATCH WHAT IS SHOWN, THE SHEET SIZE HAS BEEN MODIFIED FROM: ANSI B



LEGEND

VISIBILITY

- HIGHER
- LOWER
- 230 kV TRANSFORMER STATION (TS)
- TOWER LOCATION
- KEY VIEWPOINT LOCATION AND VIEWING DIRECTION
- COTTAGE RESIDENTIAL SITE
- TOURISM ESTABLISHMENT AREA
- RECREATION POINT
- SKI RESORT/LODGE
- CAMPGROUND
- RAILWAY
- NATURAL GAS PIPELINE
- TRAIL
- EXISTING TRANSMISSION LINE
- PREFERRED ROUTE TRANSMISSION LINE RIGHT-OF-WAY
- EXTENT OF VISIBILITY ANALYSIS
- TREATY BOUNDARY



REFERENCE(S)

1. BASE DATA COURTESY OF LAND INFORMATION ONTARIO MNR.
2. IMAGERY COPYRIGHT © ESRI AND ITS LICENSORS. USED UNDER LICENSE, ALL RIGHTS RESERVED.
3. PROJECT DATA PROVIDED BY HYDRO ONE INC.; JANUARY 2023
4. PROJECTION: CSRS UTM ZONE 15 DATUM: NAD 83

CLIENT
HYDRO ONE NETWORKS INC.

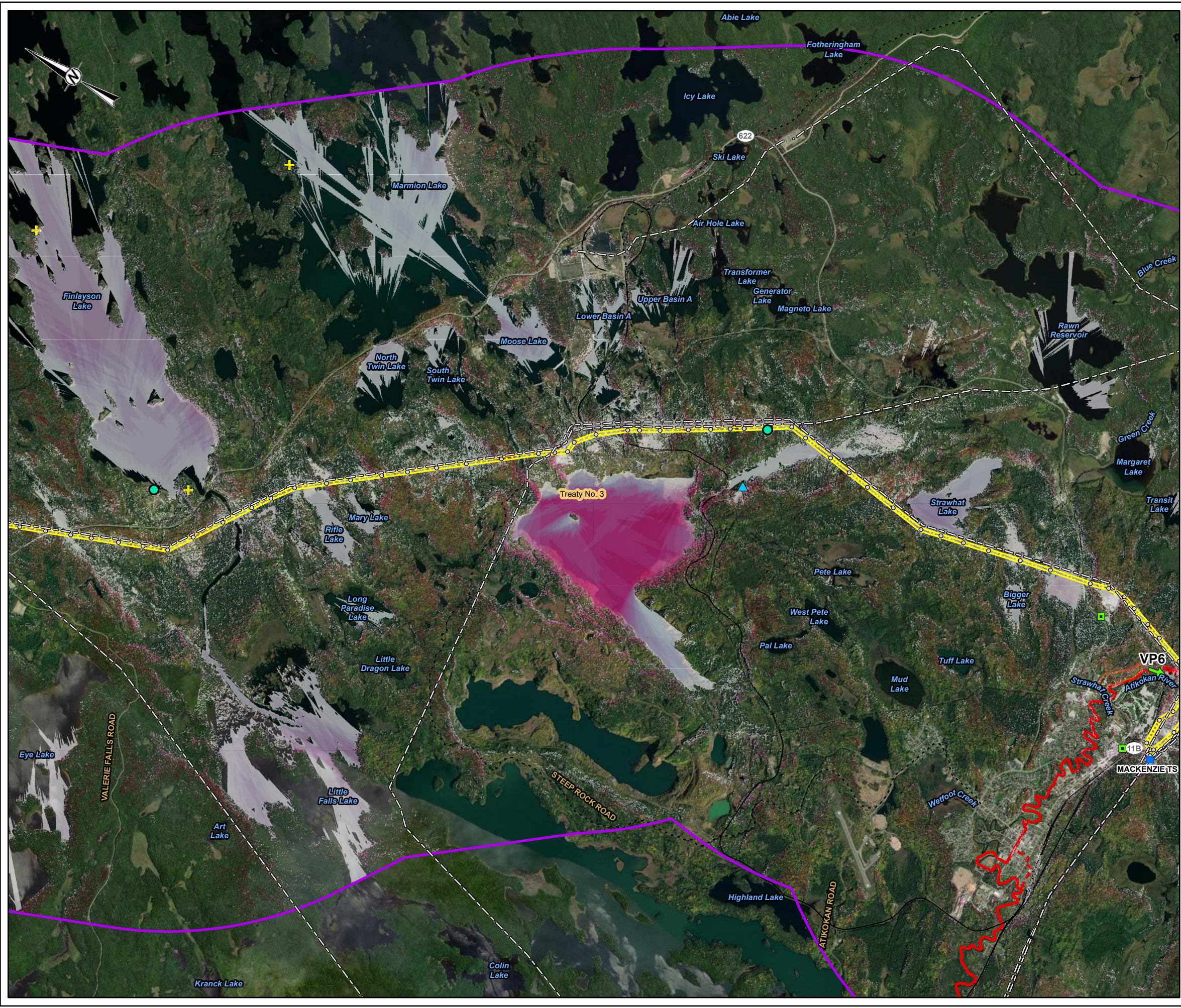
PROJECT
WAASIGAN TRANSMISSION LINE

TITLE
APPENDIX 7.4-B STRUCTURE VISIBILITY MAPPING

CONSULTANT	YYYY-MM-DD	2023-10-03
	DESIGNED	CS
	PREPARED	PM
	REVIEWED	HK
	APPROVED	CS

PROJECT NO.	CONTROL	REV.	FIGURE
20137728	0024	1	15

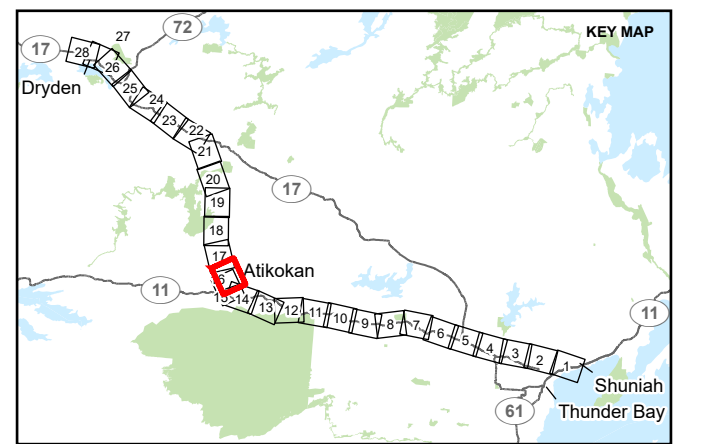
PATH: S:\Client\Hydro One\Waasigan\99_PRC\20137728\40_PRC\000024_Visual\20137728_0024_G-0003_App_B.aprx PRINTED ON: AT: 3:43:12 PM
 IF THIS MEASUREMENT DOES NOT MATCH WHAT IS SHOWN, THE SHEET SIZE HAS BEEN MODIFIED FROM: ANSI B



LEGEND

VISIBILITY

- HIGHER
- LOWER
- 230 kV TRANSFORMER STATION (TS)
- TOWER LOCATION
- KEY VIEWPOINT LOCATION AND VIEWING DIRECTION
- COTTAGE RESIDENTIAL SITE
- TOURISM ESTABLISHMENT AREA
- RECREATION POINT
- SKI RESORT/LODGE
- CAMPGROUND
- RAILWAY
- NATURAL GAS PIPELINE
- TRAIL
- EXISTING TRANSMISSION LINE
- PREFERRED ROUTE TRANSMISSION LINE RIGHT-OF-WAY
- EXTENT OF VISIBILITY ANALYSIS
- TREATY BOUNDARY



REFERENCE(S)

1. BASE DATA COURTESY OF LAND INFORMATION ONTARIO MNR.
2. IMAGERY COPYRIGHT © ESRI AND ITS LICENSORS. USED UNDER LICENSE, ALL RIGHTS RESERVED.
3. PROJECT DATA PROVIDED BY HYDRO ONE INC.; JANUARY 2023
4. PROJECTION: CSRS UTM ZONE 15 DATUM: NAD 83

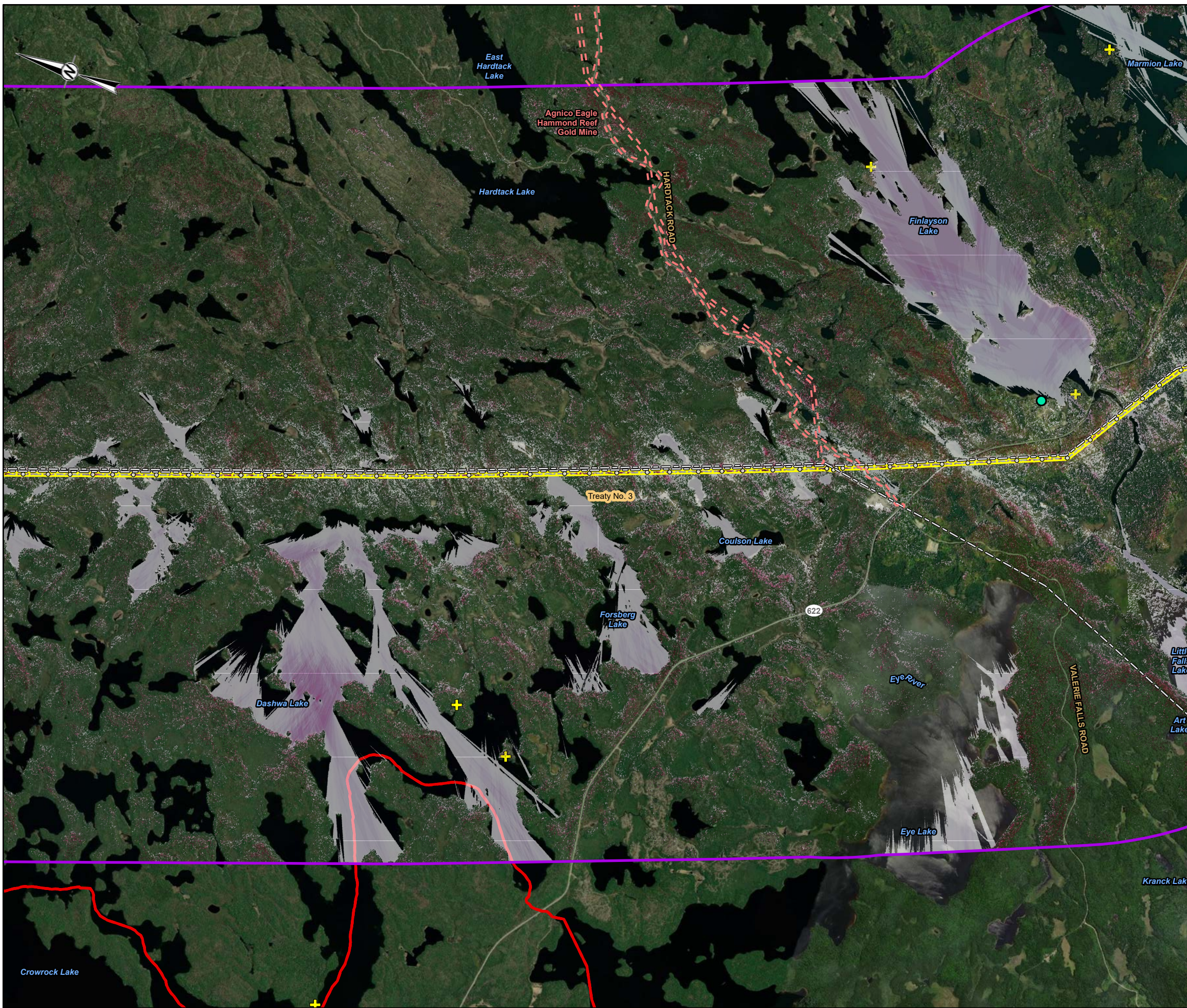
CLIENT
HYDRO ONE NETWORKS INC.

PROJECT
WAASIGAN TRANSMISSION LINE

TITLE
APPENDIX 7.4-B STRUCTURE VISIBILITY MAPPING

CONSULTANT	YYYY-MM-DD	2023-10-03
	DESIGNED	CS
	PREPARED	PM
	REVIEWED	HK
	APPROVED	CS

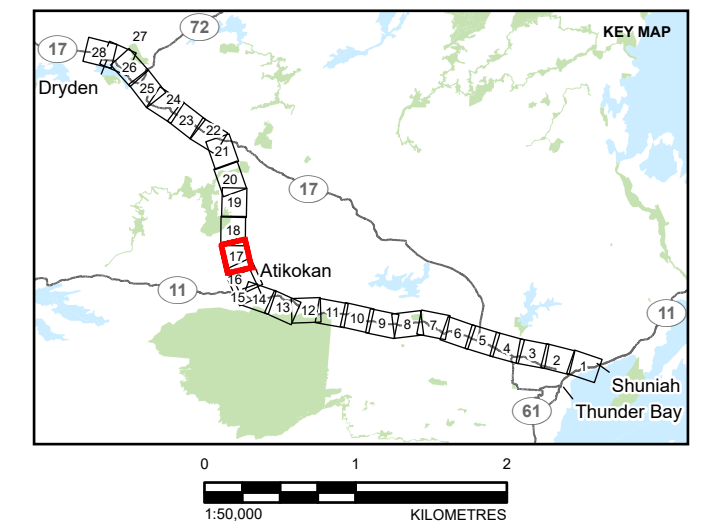
PATH: S:\Client\HydroOne\Waasigan\99_FPO_20137728\40_FPO_20137728\40_FPO_20137728\40_App_B.aprx PRINTED ON: AT: 3:43:27 PM
 IF THIS MEASUREMENT DOES NOT MATCH WHAT IS SHOWN, THE SHEET SIZE HAS BEEN MODIFIED FROM: ANSI B



LEGEND

VISIBILITY

- HIGHER
- LOWER
- TOWER LOCATION
- TOURISM ESTABLISHMENT AREA
- RECREATION POINT
- TRAIL
- REASONABLE FORESEEABLE DEVELOPMENT
- EXISTING TRANSMISSION LINE
- PREFERRED ROUTE TRANSMISSION LINE RIGHT-OF-WAY
- EXTENT OF VISIBILITY ANALYSIS
- TREATY BOUNDARY



REFERENCE(S)

1. BASE DATA COURTESY OF LAND INFORMATION ONTARIO MNR.
2. IMAGERY COPYRIGHT © ESRI AND ITS LICENSORS. USED UNDER LICENSE, ALL RIGHTS RESERVED.
3. PROJECT DATA PROVIDED BY HYDRO ONE INC.; JANUARY 2023
4. PROJECTION: CSRS UTM ZONE 15 DATUM: NAD 83

CLIENT
HYDRO ONE NETWORKS INC.

PROJECT
WAASIGAN TRANSMISSION LINE

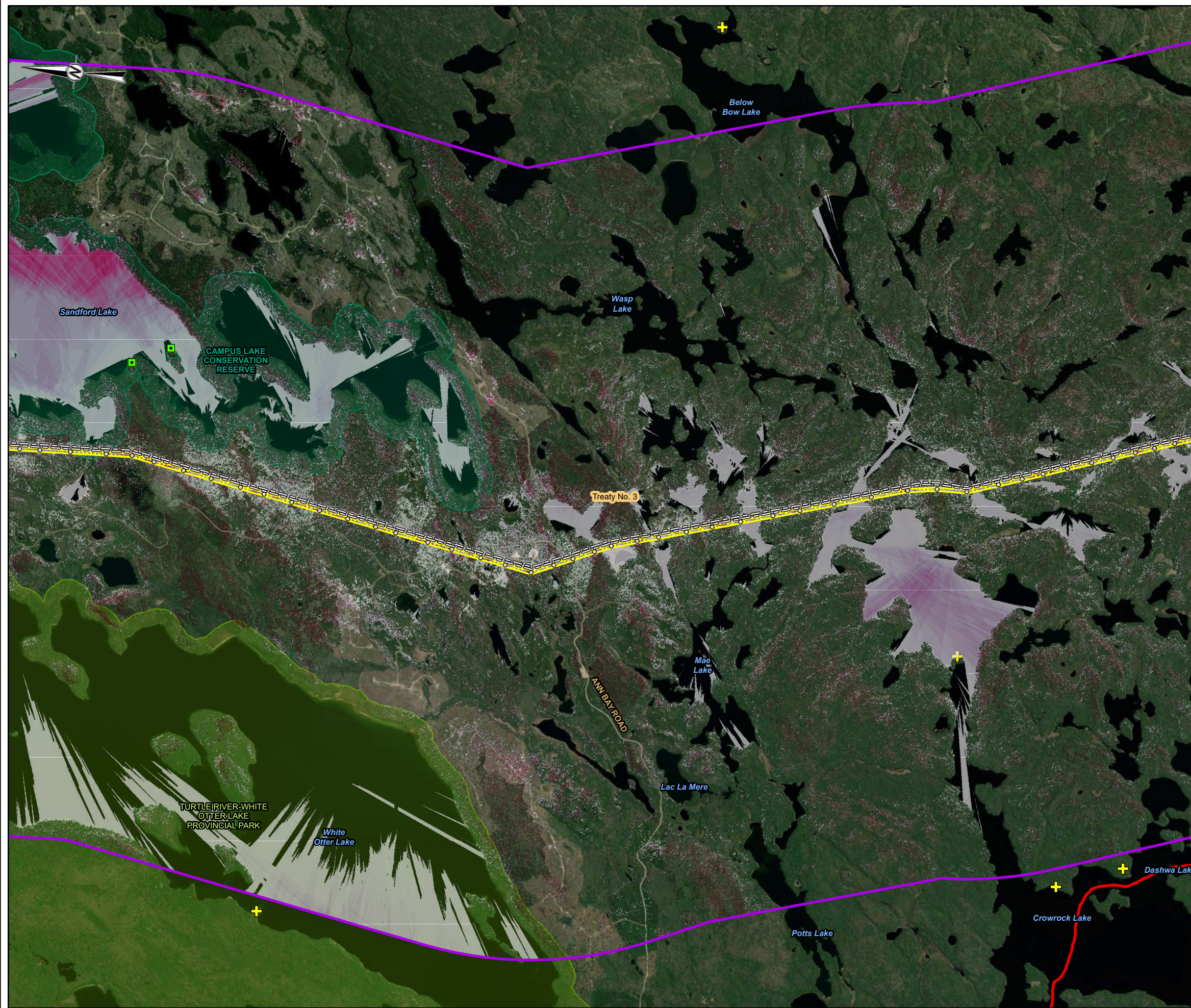
TITLE
APPENDIX 7.4-B STRUCTURE VISIBILITY MAPPING

CONSULTANT	YYYY-MM-DD	2023-10-03
	DESIGNED	CS
	PREPARED	PM
	REVIEWED	HK
	APPROVED	CS

PROJECT NO. 20137728 CONTROL 0024 REV. 1 FIGURE 17

PATH: S:\Client\HydroOne\Waasigan\PROJ\20137728\Map\PROJ\0024_Visual\01\01728_0024_G-0003_App_B.aprx PRINTED ON: AT: 3:43:40 PM

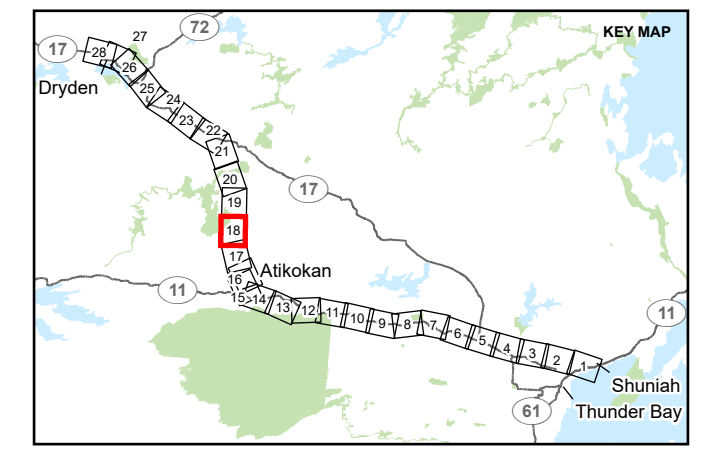
IF THIS MEASUREMENT DOES NOT MATCH WHAT IS SHOWN, THE SHEET SIZE HAS BEEN MODIFIED FROM: ANSI B



LEGEND

VISIBILITY

- HIGHER
- LOWER
- TOWER LOCATION
- COTTAGE RESIDENTIAL SITE
- RECREATION POINT
- TRAIL
- EXISTING TRANSMISSION LINE
- PREFERRED ROUTE TRANSMISSION LINE RIGHT-OF-WAY
- EXTENT OF VISIBILITY ANALYSIS
- CONSERVATION RESERVE
- PROVINCIAL PARK
- TREATY BOUNDARY



REFERENCE(S)

1. BASE DATA COURTESY OF LAND INFORMATION ONTARIO MNR.
2. IMAGERY COPYRIGHT © ESRI AND ITS LICENSORS. USED UNDER LICENSE, ALL RIGHTS RESERVED.
3. PROJECT DATA PROVIDED BY HYDRO ONE INC.; JANUARY 2023
4. PROJECTION: CSRS UTM ZONE 15 DATUM: NAD 83

CLIENT
HYDRO ONE NETWORKS INC.

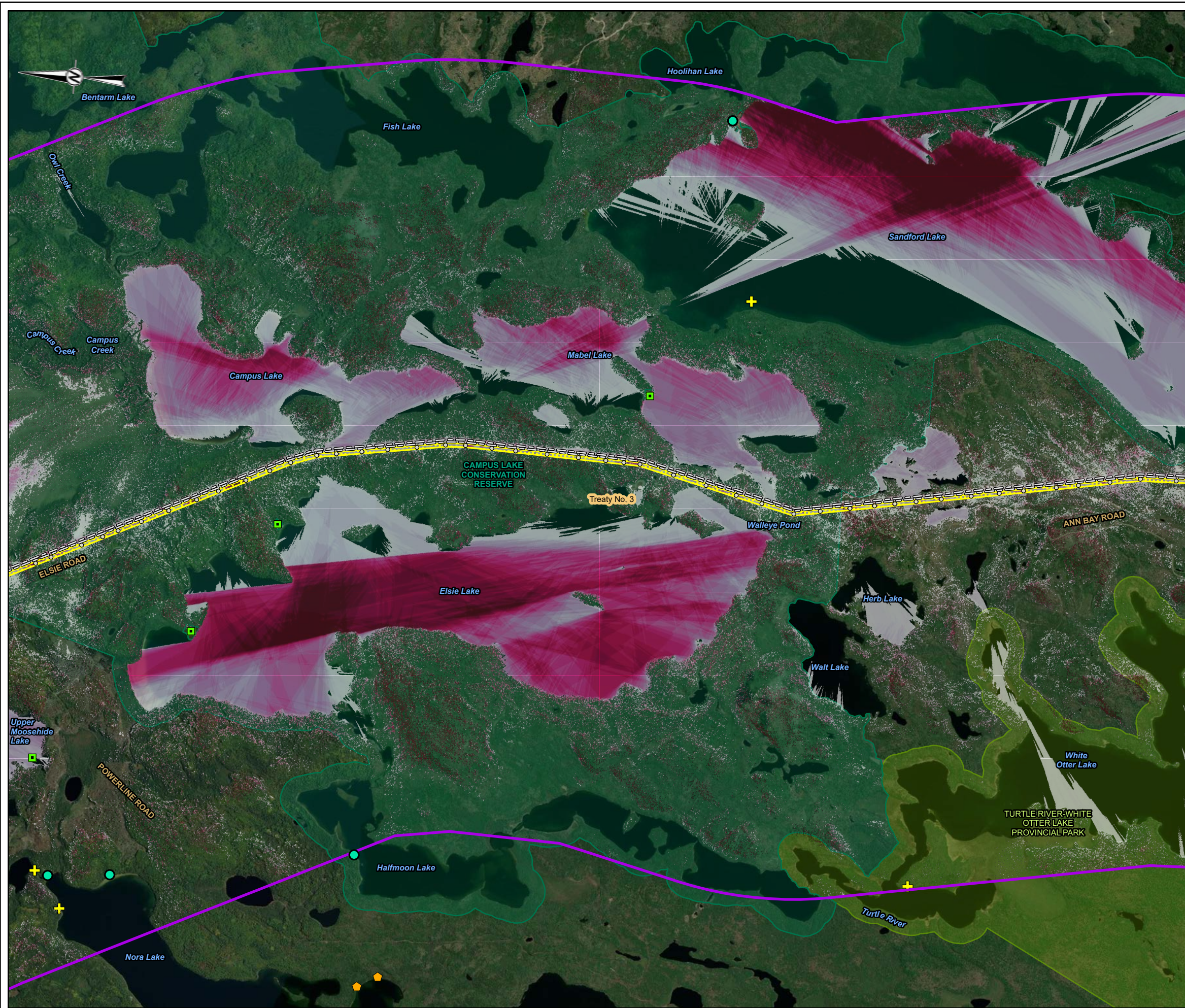
PROJECT
WAASIGAN TRANSMISSION LINE

TITLE
APPENDIX 7.4-B STRUCTURE VISIBILITY MAPPING

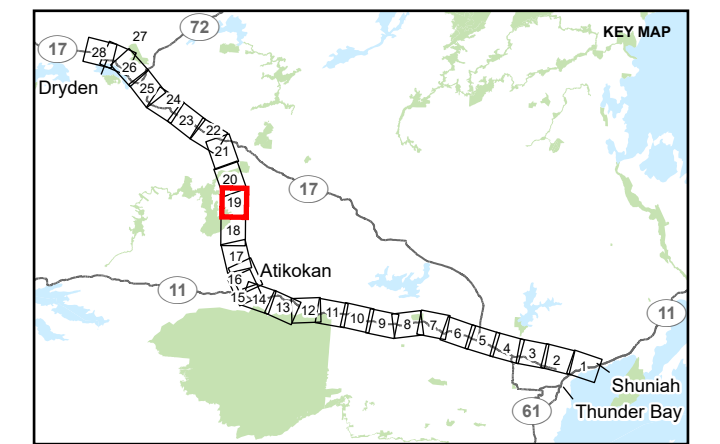
CONSULTANT	YYYY-MM-DD	2023-10-03
	DESIGNED	CS
	PREPARED	PM
	REVIEWED	HK
	APPROVED	CS

PROJECT NO. 20137728 CONTROL 0024 REV. 1 FIGURE 18

PATH: S:\Client\Hydro One\Waasigan\PROJ\20137728\Map_0024_Visual\20137728_0024_G-0003_App_B.aprx PRINTED ON: AT: 3:43:54 PM
 IF THIS MEASUREMENT DOES NOT MATCH WHAT IS SHOWN, THE SHEET SIZE HAS BEEN MODIFIED FROM: ANSI B



- LEGEND**
- VISIBILITY**
- HIGHER
 - LOWER
 - TOWER LOCATION
 - COTTAGE RESIDENTIAL SITE
 - RECREATION CAMP
 - TOURISM ESTABLISHMENT AREA
 - RECREATION POINT
 - EXISTING TRANSMISSION LINE
 - PREFERRED ROUTE TRANSMISSION LINE RIGHT-OF-WAY
 - EXTENT OF VISIBILITY ANALYSIS
 - CONSERVATION RESERVE
 - PROVINCIAL PARK
 - TREATY BOUNDARY



- REFERENCE(S)**
1. BASE DATA COURTESY OF LAND INFORMATION ONTARIO MNR.
 2. IMAGERY COPYRIGHT © ESRI AND ITS LICENSORS. USED UNDER LICENSE, ALL RIGHTS RESERVED.
 3. PROJECT DATA PROVIDED BY HYDRO ONE INC.; JANUARY 2023
 4. PROJECTION: CSRS UTM ZONE 15 DATUM: NAD 83

CLIENT
HYDRO ONE NETWORKS INC.

PROJECT
WAASIGAN TRANSMISSION LINE

TITLE
APPENDIX 7.4-B STRUCTURE VISIBILITY MAPPING

CONSULTANT	YYYY-MM-DD	2023-10-03
DESIGNED	CS	
PREPARED	PM	
REVIEWED	HK	
APPROVED	CS	

PROJECT NO. 20137728 CONTROL 0024 REV. 1 FIGURE 19

P:\1718\1718-0024\1718-0024-0003_Appl_B.aprx PRINTED ON: AT: 3:44:13 PM
 P:\1718\1718-0024\1718-0024-0003_Appl_B.aprx PRINTED ON: AT: 3:44:13 PM

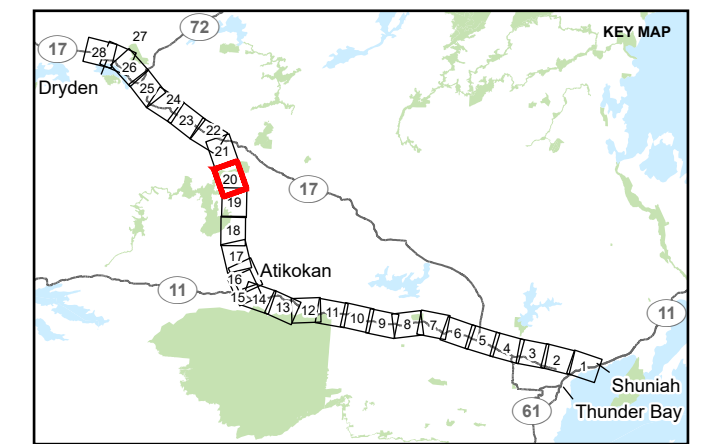
IF THIS MEASUREMENT DOES NOT MATCH WHAT IS SHOWN, THE SHEET SIZE HAS BEEN MODIFIED FROM: ANSI B
 25mm



LEGEND

VISIBILITY

- HIGHER
- LOWER
- TOWER LOCATION
- COTTAGE RESIDENTIAL SITE
- TOURISM ESTABLISHMENT AREA
- RECREATION POINT
- EXISTING TRANSMISSION LINE
- PREFERRED ROUTE TRANSMISSION LINE RIGHT-OF-WAY
- EXTENT OF VISIBILITY ANALYSIS
- CONSERVATION RESERVE
- PROVINCIAL PARK
- TREATY BOUNDARY



REFERENCE(S)

1. BASE DATA COURTESY OF LAND INFORMATION ONTARIO MNR.
2. IMAGERY COPYRIGHT © ESRI AND ITS LICENSORS. USED UNDER LICENSE, ALL RIGHTS RESERVED.
3. PROJECT DATA PROVIDED BY HYDRO ONE INC.; JANUARY 2023
4. PROJECTION: CSRS UTM ZONE 15 DATUM: NAD 83

CLIENT
HYDRO ONE NETWORKS INC.

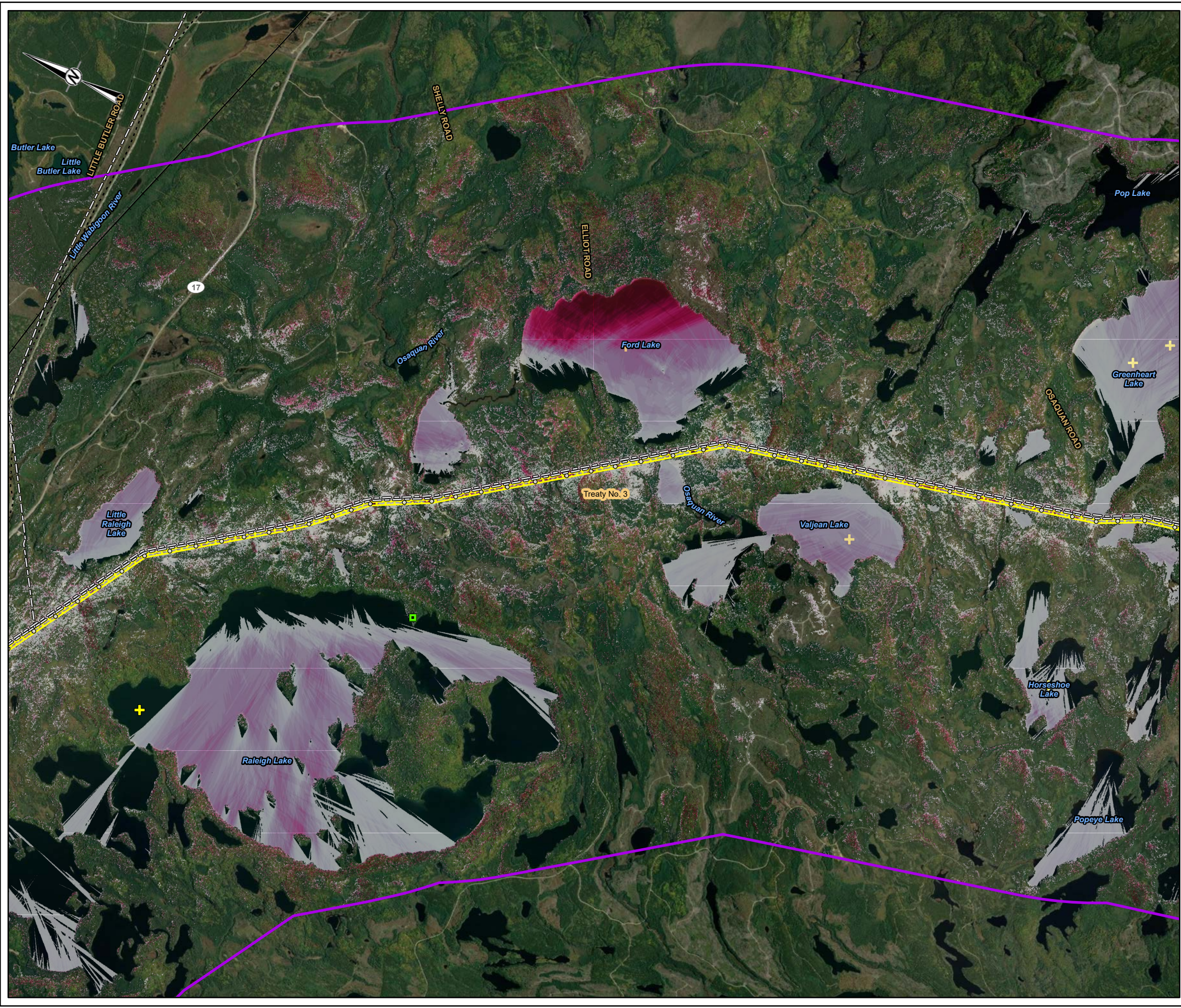
PROJECT
WAASIGAN TRANSMISSION LINE

TITLE
APPENDIX 7.4-B STRUCTURE VISIBILITY MAPPING

CONSULTANT	YYYY-MM-DD	2023-10-03
	DESIGNED	CS
	PREPARED	PM
	REVIEWED	HK
	APPROVED	CS

PROJECT NO. 20137728 CONTROL 0024 REV. 1 FIGURE 20

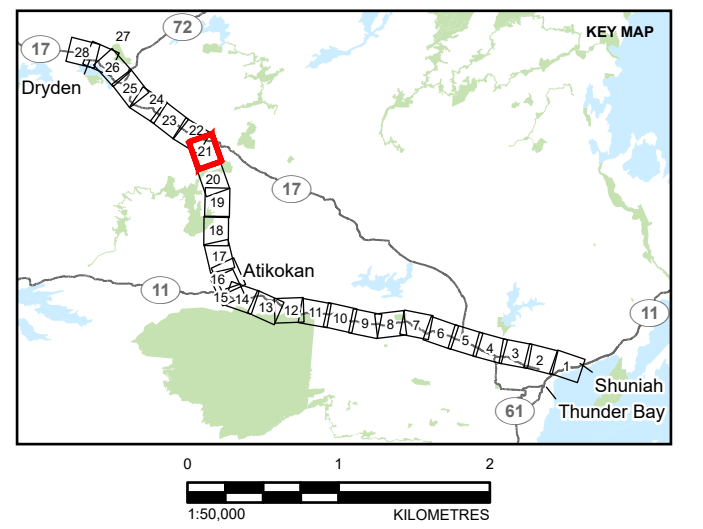
PATH: S:\Client\Hydro\Waasigan\99_FPO_20137728\40_FPO_20137728\40_FPO_20137728\40_0003_App_B.apr PRINTED ON: AT: 3:44:27 PM
 IF THIS MEASUREMENT DOES NOT MATCH WHAT IS SHOWN, THE SHEET SIZE HAS BEEN MODIFIED FROM: ANSI B



LEGEND

VISIBILITY

- HIGHER
- LOWER
- TOWER LOCATION
- COTTAGE RESIDENTIAL SITE
- RECREATION POINT
- RAILWAY
- NATURAL GAS PIPELINE
- EXISTING TRANSMISSION LINE
- PREFERRED ROUTE TRANSMISSION LINE RIGHT-OF-WAY
- EXTENT OF VISIBILITY ANALYSIS
- TREATY BOUNDARY



REFERENCE(S)

1. BASE DATA COURTESY OF LAND INFORMATION ONTARIO MNR.
2. IMAGERY COPYRIGHT © ESRI AND ITS LICENSORS. USED UNDER LICENSE, ALL RIGHTS RESERVED.
3. PROJECT DATA PROVIDED BY HYDRO ONE INC.; JANUARY 2023
4. PROJECTION: CSRS UTM ZONE 15 DATUM: NAD 83

CLIENT
HYDRO ONE NETWORKS INC.

PROJECT
WAASIGAN TRANSMISSION LINE

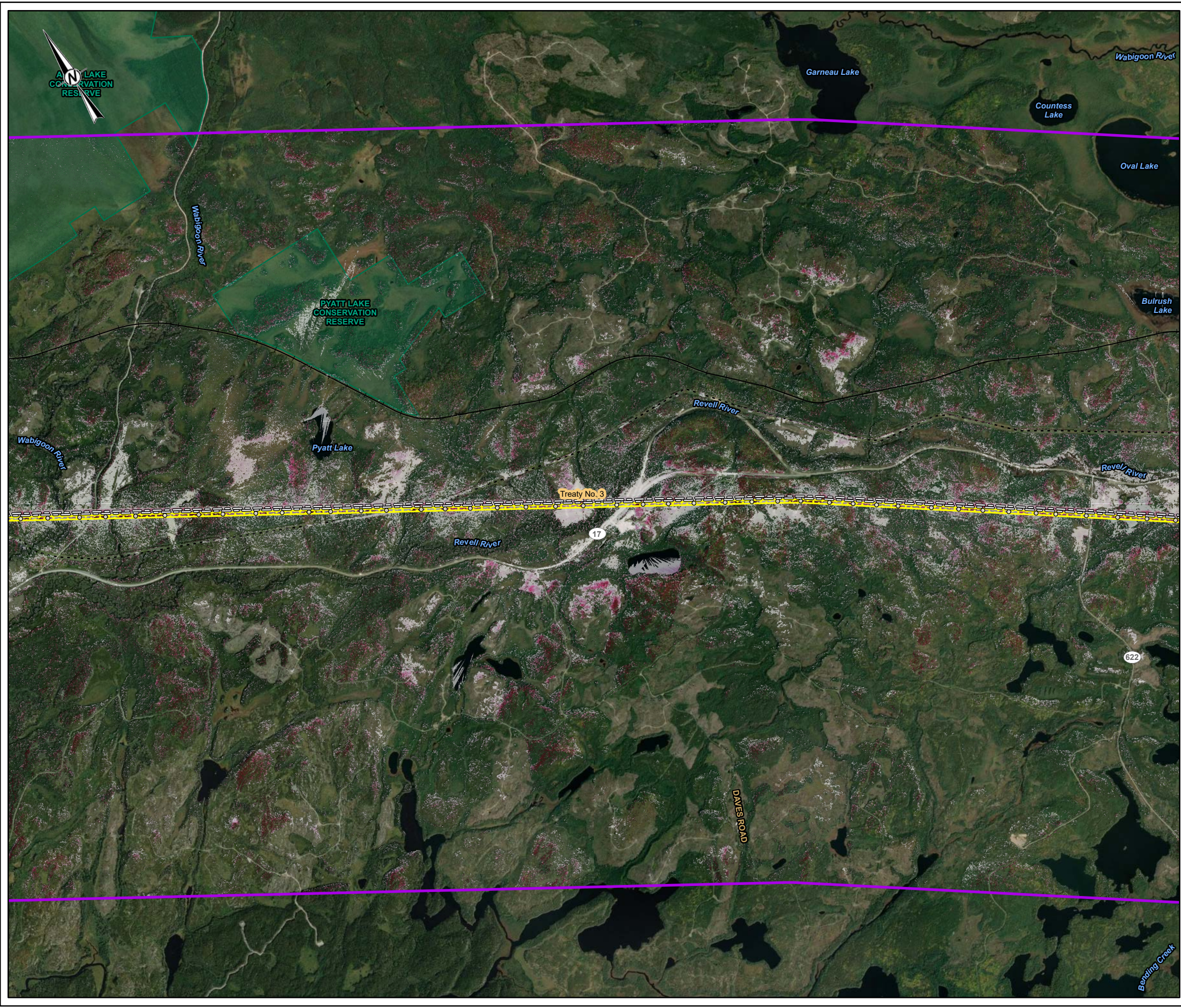
TITLE
APPENDIX 7.4-B STRUCTURE VISIBILITY MAPPING

CONSULTANT	YYYY-MM-DD	2023-10-03
	DESIGNED	CS
	PREPARED	PM
	REVIEWED	HK
	APPROVED	CS

PROJECT NO. 20137728 CONTROL 0024 REV. 1 FIGURE 21

P:\174_S:\Client\Hydro One\Waasigan\174_P\20137728\174_P\20137728\0024_V\main\20137728_0024_G-0003_App_B.apr PRINTED ON: AT: 3:44:44 PM

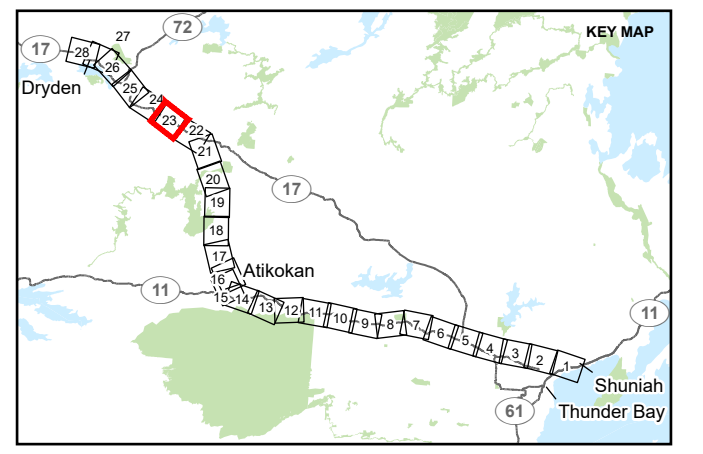
IF THIS MEASUREMENT DOES NOT MATCH WHAT IS SHOWN, THE SHEET SIZE HAS BEEN MODIFIED FROM: ANSI B



LEGEND

VISIBILITY

- HIGHER
- LOWER
- TOWER LOCATION
- RAILWAY
- NATURAL GAS PIPELINE
- EXISTING TRANSMISSION LINE
- PREFERRED ROUTE TRANSMISSION LINE RIGHT-OF-WAY
- EXTENT OF VISIBILITY ANALYSIS
- CONSERVATION RESERVE
- TREATY BOUNDARY



- REFERENCE(S)**
1. BASE DATA COURTESY OF LAND INFORMATION ONTARIO MNR.
 2. IMAGERY COPYRIGHT © ESRI AND ITS LICENSORS. USED UNDER LICENSE, ALL RIGHTS RESERVED.
 3. PROJECT DATA PROVIDED BY HYDRO ONE INC.; JANUARY 2023
 4. PROJECTION: CSRS UTM ZONE 15 DATUM: NAD 83

CLIENT
HYDRO ONE NETWORKS INC.

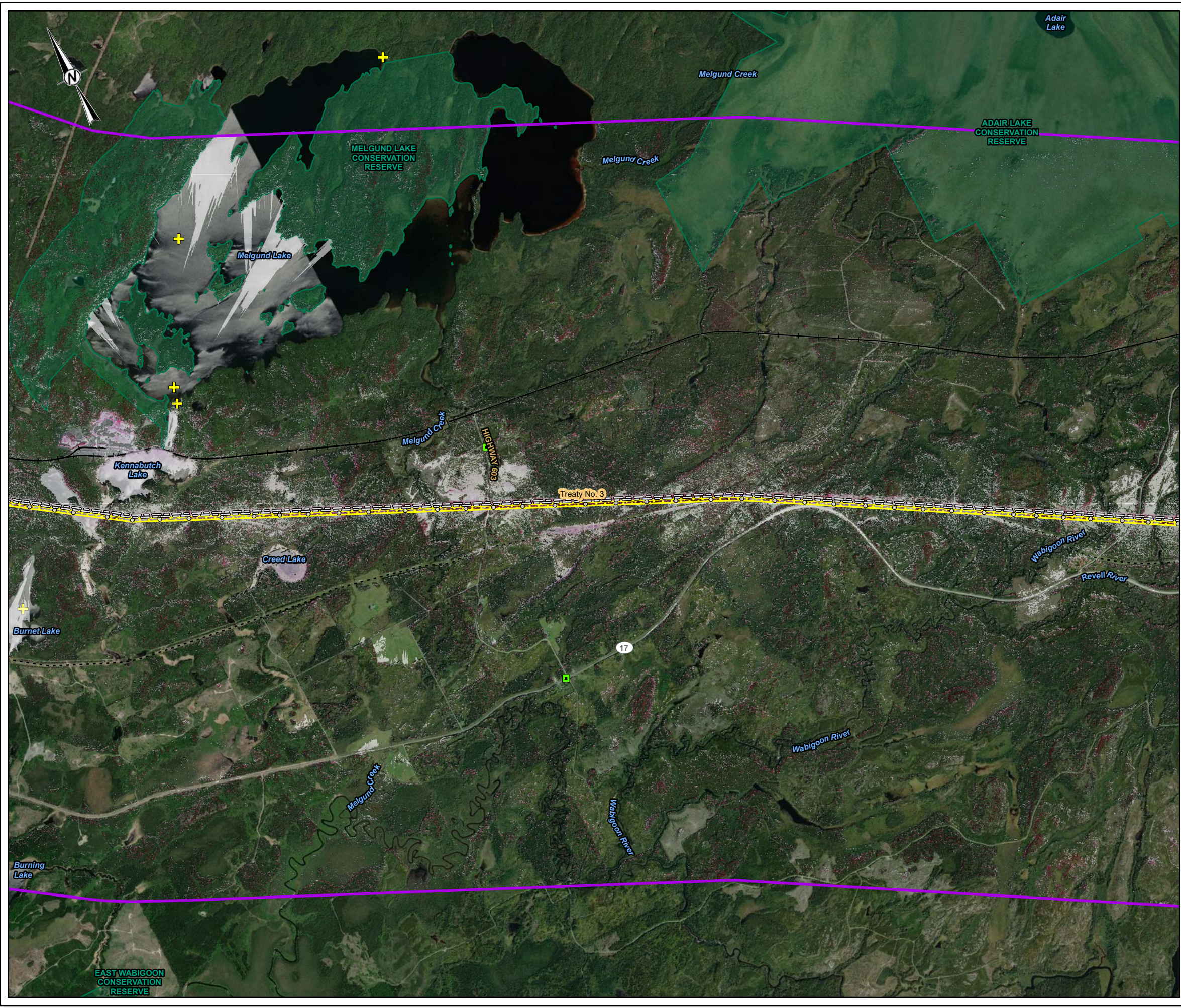
PROJECT
WAASIGAN TRANSMISSION LINE

TITLE
APPENDIX 7.4-B STRUCTURE VISIBILITY MAPPING

CONSULTANT	YYYY-MM-DD	2023-10-03
	DESIGNED	CS
	PREPARED	PM
	REVIEWED	HK
	APPROVED	CS

PATH: S:\Client\HydroOne\Waasigan\PROJ\20137728\Map_0024_Visual\20137728_0024_G-0003_App_B.aprx PRINTED ON: AT: 3:46:14 PM

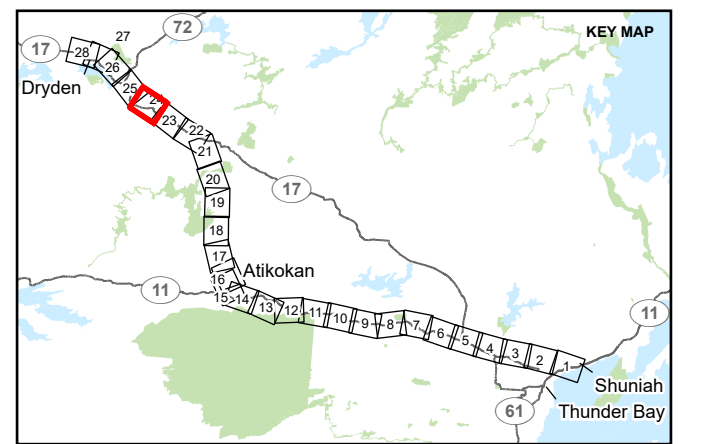
IF THIS MEASUREMENT DOES NOT MATCH WHAT IS SHOWN, THE SHEET SIZE HAS BEEN MODIFIED FROM: ANSI B 28mm



LEGEND

VISIBILITY

- HIGHER
- LOWER
- TOWER LOCATION
- COTTAGE RESIDENTIAL SITE
- RECREATION POINT
- RAILWAY
- NATURAL GAS PIPELINE
- EXISTING TRANSMISSION LINE
- PREFERRED ROUTE TRANSMISSION LINE RIGHT-OF-WAY
- EXTENT OF VISIBILITY ANALYSIS
- CONSERVATION RESERVE
- TREATY BOUNDARY



REFERENCE(S)

1. BASE DATA COURTESY OF LAND INFORMATION ONTARIO MNR.
2. IMAGERY COPYRIGHT © ESRI AND ITS LICENSORS. USED UNDER LICENSE, ALL RIGHTS RESERVED.
3. PROJECT DATA PROVIDED BY HYDRO ONE INC.; JANUARY 2023
4. PROJECTION: CSRS UTM ZONE 15 DATUM: NAD 83

CLIENT
HYDRO ONE NETWORKS INC.

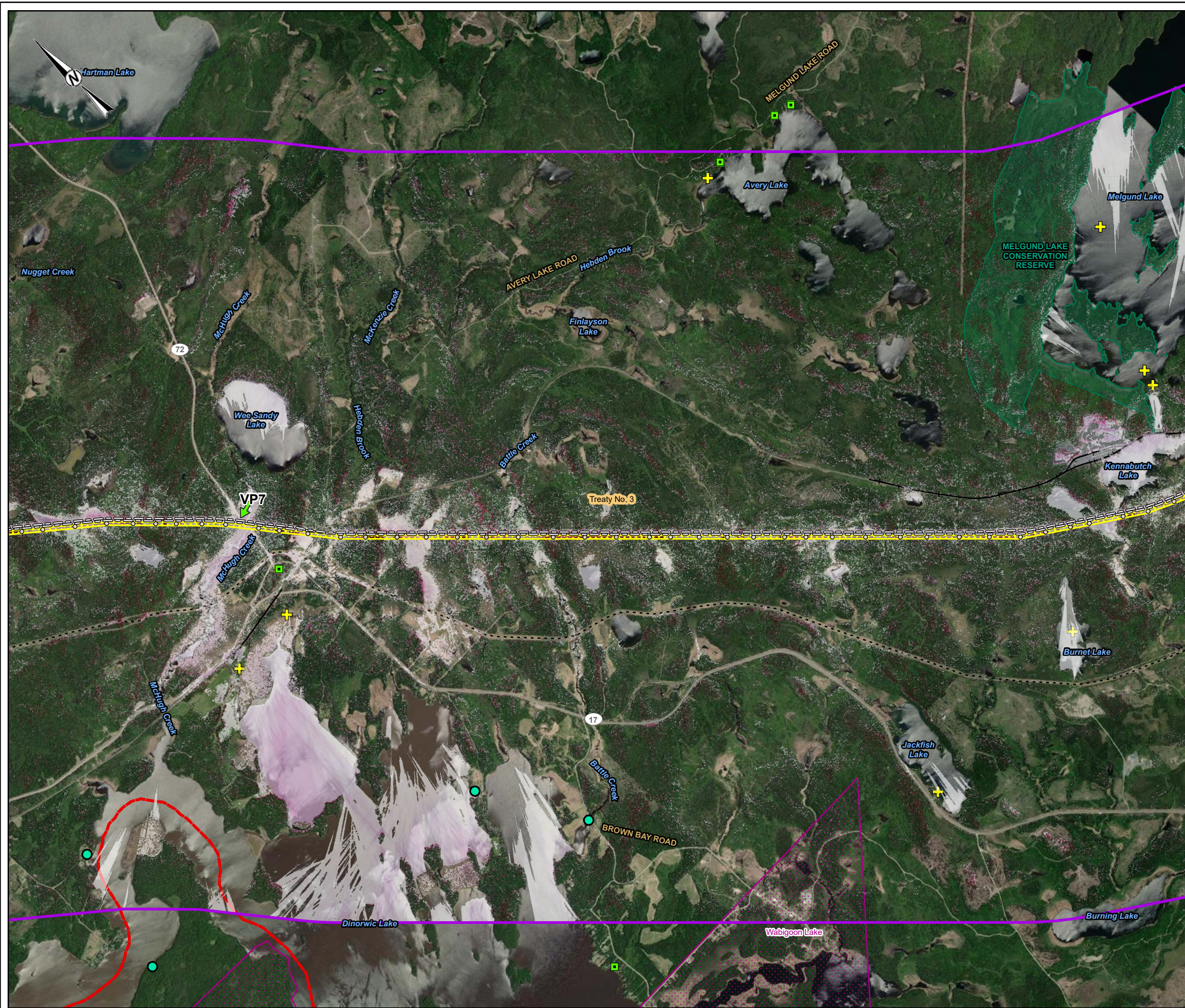
PROJECT
WAASIGAN TRANSMISSION LINE

TITLE
APPENDIX 7.4-B STRUCTURE VISIBILITY MAPPING

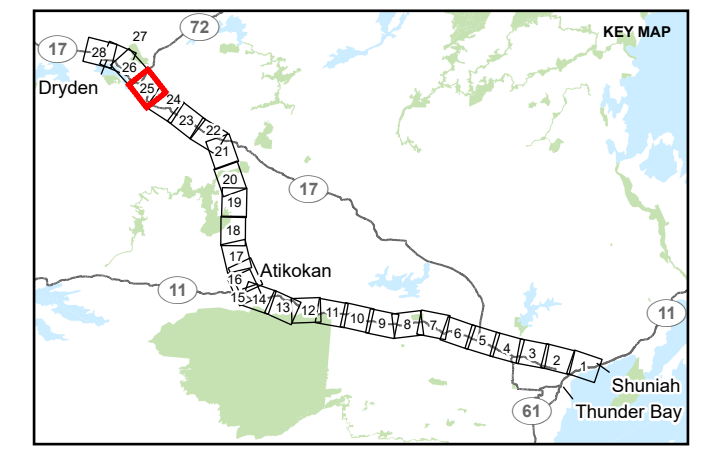
CONSULTANT	YYYY-MM-DD	
	2023-10-03	
	DESIGNED	CS
	PREPARED	PM
	REVIEWED	HK
	APPROVED	CS

PROJECT NO. 20137728	CONTROL 0024	REV. 1	FIGURE 24
-------------------------	-----------------	-----------	--------------

P:\14_S:\Client\Hydro One\Waasigan\1909_PROD\20137728\40_PROD\0024_Visual\20137728_0024_C-0003_App_B.aprx PRINTED ON: AT: 3:42:29 PM
 IF THIS MEASUREMENT DOES NOT MATCH WHAT IS SHOWN, THE SHEET SIZE HAS BEEN MODIFIED FROM: ANSI B



- LEGEND**
- VISIBILITY**
- HIGHER
 - LOWER
 - TOWER LOCATION
 - KEY VIEWPOINT LOCATION AND VIEWING DIRECTION
 - COTTAGE RESIDENTIAL SITE
 - TOURISM ESTABLISHMENT AREA
 - RECREATION POINT
 - RAILWAY
 - NATURAL GAS PIPELINE
 - TRAIL
 - EXISTING TRANSMISSION LINE
 - PREFERRED ROUTE TRANSMISSION LINE RIGHT-OF-WAY
 - EXTENT OF VISIBILITY ANALYSIS
 - CONSERVATION RESERVE
 - FIRST NATIONS RESERVE
 - TREATY BOUNDARY



- REFERENCE(S)**
1. BASE DATA COURTESY OF LAND INFORMATION ONTARIO MNR.
 2. IMAGERY COPYRIGHT © ESRI AND ITS LICENSORS. USED UNDER LICENSE, ALL RIGHTS RESERVED.
 3. PROJECT DATA PROVIDED BY HYDRO ONE INC.; JANUARY 2023
 4. PROJECTION: CSRS UTM ZONE 15 DATUM: NAD 83

CLIENT
HYDRO ONE NETWORKS INC.

PROJECT
WAASIGAN TRANSMISSION LINE

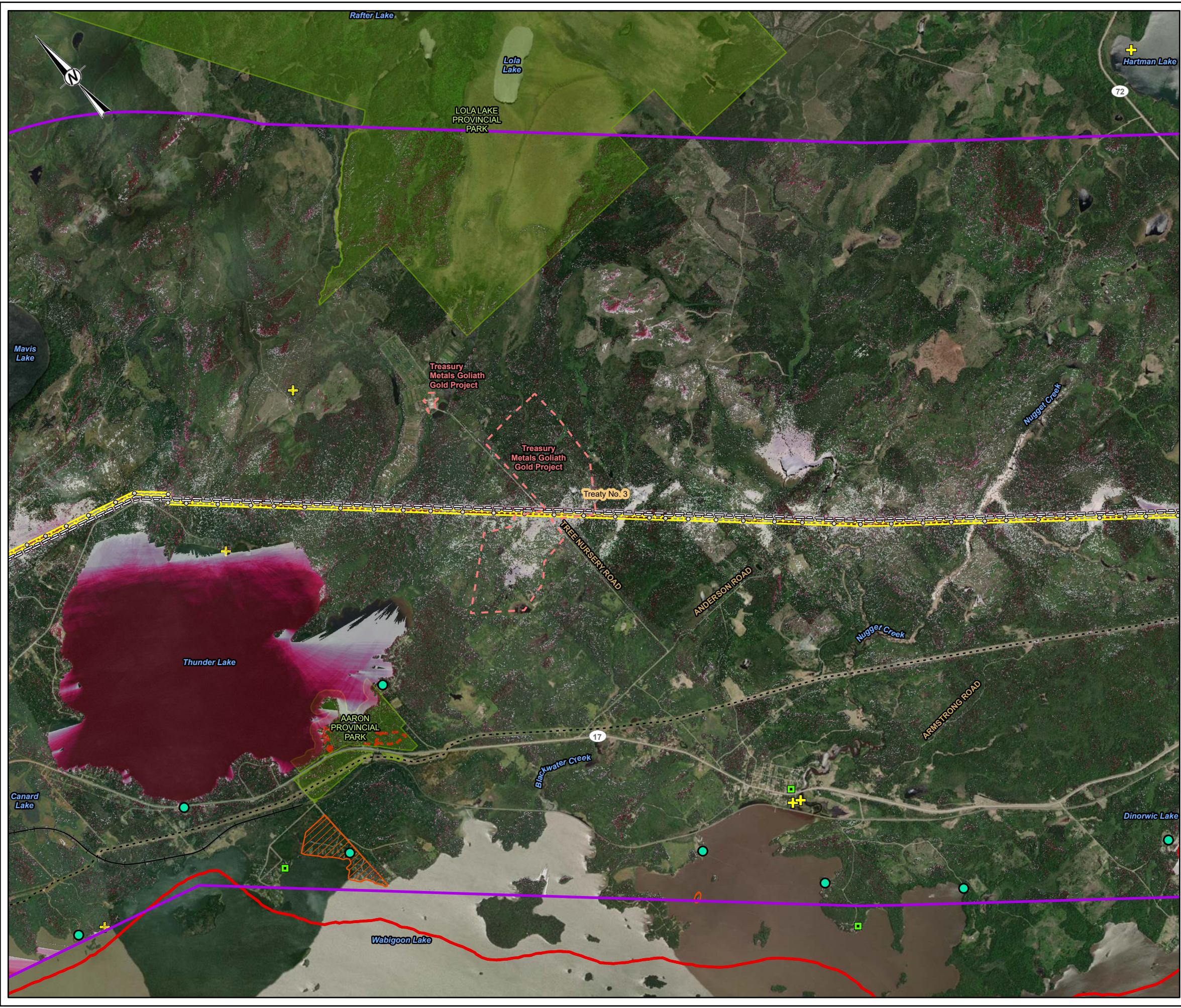
TITLE
APPENDIX 7.4-B STRUCTURE VISIBILITY MAPPING

CONSULTANT	YYYY-MM-DD	2023-10-03
	DESIGNED	CS
	PREPARED	PM
	REVIEWED	HK
	APPROVED	CS

PROJECT NO. 20137728 CONTROL 0024 REV. 1 FIGURE 25

PATH: S:\Client\HydroOne\Waasigan\99_PRC_20137728\40_PRC\000024_Visual\20137728_0024_G-0003_App_B.aprx PRINTED ON: AT: 3:45:50 PM

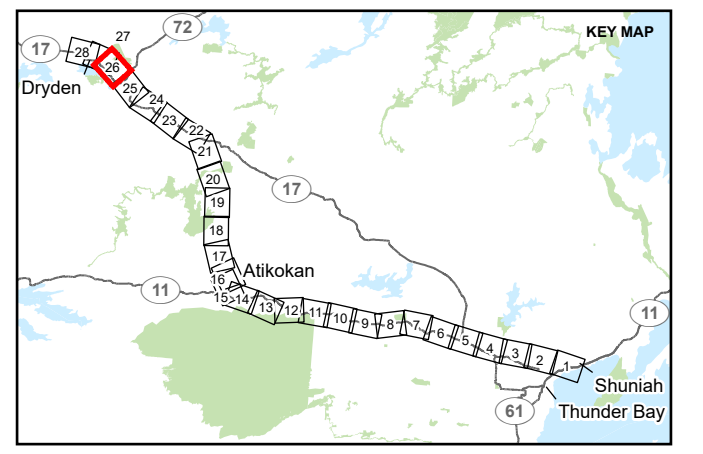
IF THIS MEASUREMENT DOES NOT MATCH WHAT IS SHOWN, THE SHEET SIZE HAS BEEN MODIFIED FROM: ANSI B



LEGEND

VISIBILITY

- HIGHER
- LOWER
- TOWER LOCATION
- COTTAGE RESIDENTIAL SITE
- TOURISM ESTABLISHMENT AREA
- RECREATION POINT
- CAMPGROUND
- RAILWAY
- NATURAL GAS PIPELINE
- TRAIL
- REASONABLE FORESEEABLE DEVELOPMENT
- EXISTING TRANSMISSION LINE
- PREFERRED ROUTE TRANSMISSION LINE RIGHT-OF-WAY
- EXTENT OF VISIBILITY ANALYSIS
- PROVINCIAL PARK
- TREATY BOUNDARY



REFERENCE(S)

1. BASE DATA COURTESY OF LAND INFORMATION ONTARIO MNR.
2. IMAGERY COPYRIGHT © ESRI AND ITS LICENSORS. USED UNDER LICENSE, ALL RIGHTS RESERVED.
3. PROJECT DATA PROVIDED BY HYDRO ONE INC.; JANUARY 2023
4. PROJECTION: CSRS UTM ZONE 15 DATUM: NAD 83

CLIENT
HYDRO ONE NETWORKS INC.

PROJECT
WAASIGAN TRANSMISSION LINE

TITLE
APPENDIX 7.4-B STRUCTURE VISIBILITY MAPPING

CONSULTANT	YYYY-MM-DD	2023-10-03
DESIGNED	CS	
PREPARED	PM	
REVIEWED	HK	
APPROVED	CS	

PROJECT NO. 20137728 CONTROL 0024 REV. 1 FIGURE 26

PATH: S:\Client\HydroOne\Waasigan\99_PRC_20137728\40_PRC\0024_Visual\20137728_0024_G-0003_App_B.aprx PRINTED ON: AT: 3:46:05 PM

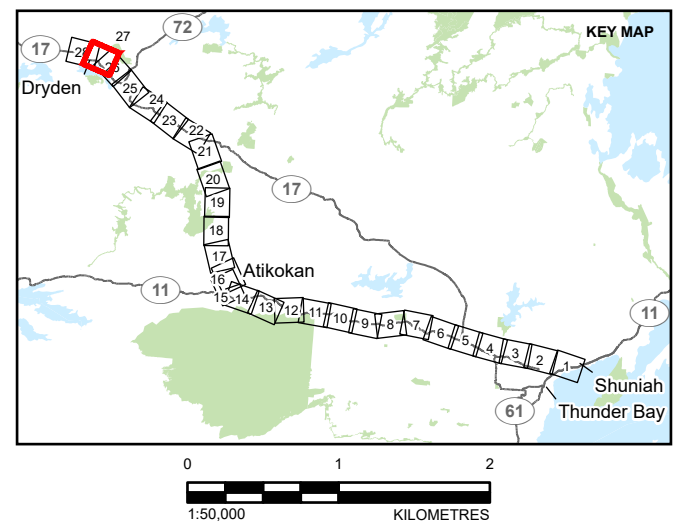
IF THIS MEASUREMENT DOES NOT MATCH WHAT IS SHOWN, THE SHEET SIZE HAS BEEN MODIFIED FROM: ANSI B



LEGEND

VISIBILITY

- HIGHER
- LOWER
- TOWER LOCATION
- COTTAGE RESIDENTIAL SITE
- TOURISM ESTABLISHMENT AREA
- RECREATION POINT
- CAMPGROUND
- RAILWAY
- NATURAL GAS PIPELINE
- TRAIL
- REASONABLE FORESEEABLE DEVELOPMENT
- EXISTING TRANSMISSION LINE
- PREFERRED ROUTE TRANSMISSION LINE RIGHT-OF-WAY
- EXTENT OF VISIBILITY ANALYSIS
- CONSERVATION RESERVE
- PROVINCIAL PARK
- TREATY BOUNDARY



REFERENCE(S)

1. BASE DATA COURTESY OF LAND INFORMATION ONTARIO MNR.
2. IMAGERY COPYRIGHT © ESRI AND ITS LICENSORS. USED UNDER LICENSE, ALL RIGHTS RESERVED.
3. PROJECT DATA PROVIDED BY HYDRO ONE INC.; JANUARY 2023
4. PROJECTION: CSRS UTM ZONE 15 DATUM: NAD 83

CLIENT
HYDRO ONE NETWORKS INC.

PROJECT
WAASIGAN TRANSMISSION LINE

TITLE
APPENDIX 7.4-B STRUCTURE VISIBILITY MAPPING

CONSULTANT	YYYY-MM-DD	2023-10-03
DESIGNED	CS	
PREPARED	PM	
REVIEWED	HK	
APPROVED	CS	

PROJECT NO. 20137728 CONTROL 0024 REV. 1 FIGURE 27

PATH: S:\Client\HydroOne\Waasigan\99_PRC\20137728\40_PRC\0024_Visual\20137728_0024_G-0003_App_B.apr. PRINTED ON: AT: 3:46:18 PM

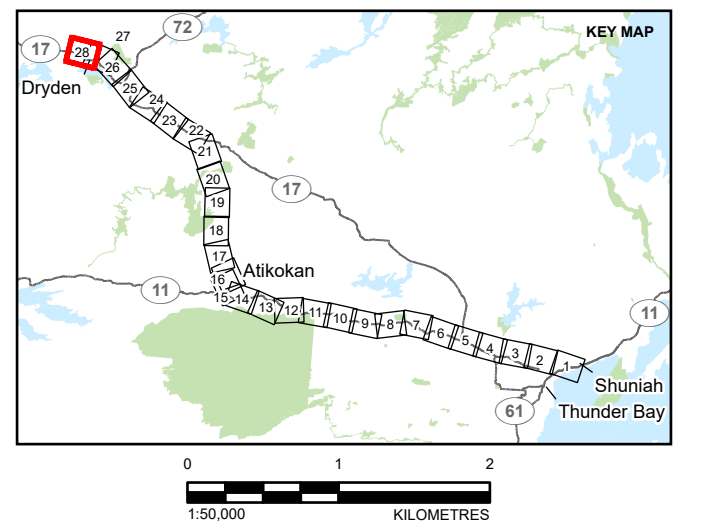
IF THIS MEASUREMENT DOES NOT MATCH WHAT IS SHOWN, THE SHEET SIZE HAS BEEN MODIFIED FROM: ANSI B



LEGEND

VISIBILITY

- HIGHER
- LOWER
- 230 KV TRANSFORMER STATION (TS)
- TOWER LOCATION
- COTTAGE RESIDENTIAL SITE
- TOURISM ESTABLISHMENT AREA
- RECREATION POINT
- RAILWAY
- NATURAL GAS PIPELINE
- TRAIL
- EXISTING TRANSMISSION LINE
- PREFERRED ROUTE TRANSMISSION LINE RIGHT-OF-WAY
- EXTENT OF VISIBILITY ANALYSIS
- CONSERVATION RESERVE
- TREATY BOUNDARY



REFERENCE(S)

1. BASE DATA COURTESY OF LAND INFORMATION ONTARIO MNR.
2. IMAGERY COPYRIGHT © ESRI AND ITS LICENSORS. USED UNDER LICENSE, ALL RIGHTS RESERVED.
3. PROJECT DATA PROVIDED BY HYDRO ONE INC.; JANUARY 2023
4. PROJECTION: CSRS UTM ZONE 15 DATUM: NAD 83

CLIENT
HYDRO ONE NETWORKS INC.

PROJECT
WAASIGAN TRANSMISSION LINE

TITLE
APPENDIX 7.4-B STRUCTURE VISIBILITY MAPPING

CONSULTANT	YYYY-MM-DD	2023-10-03
	DESIGNED	CS
	PREPARED	PM
	REVIEWED	HK
	APPROVED	CS

PATH: S:\Client\HydroOne\Waasigan\909_PRC\20137728\40_PRC\0024_Visual\01137728_0024_G-0003_App_B.aprx PRINTED ON: AT: 3:46:30 PM
 IF THIS MEASUREMENT DOES NOT MATCH WHAT IS SHOWN, THE SHEET SIZE HAS BEEN MODIFIED FROM: ANSI B