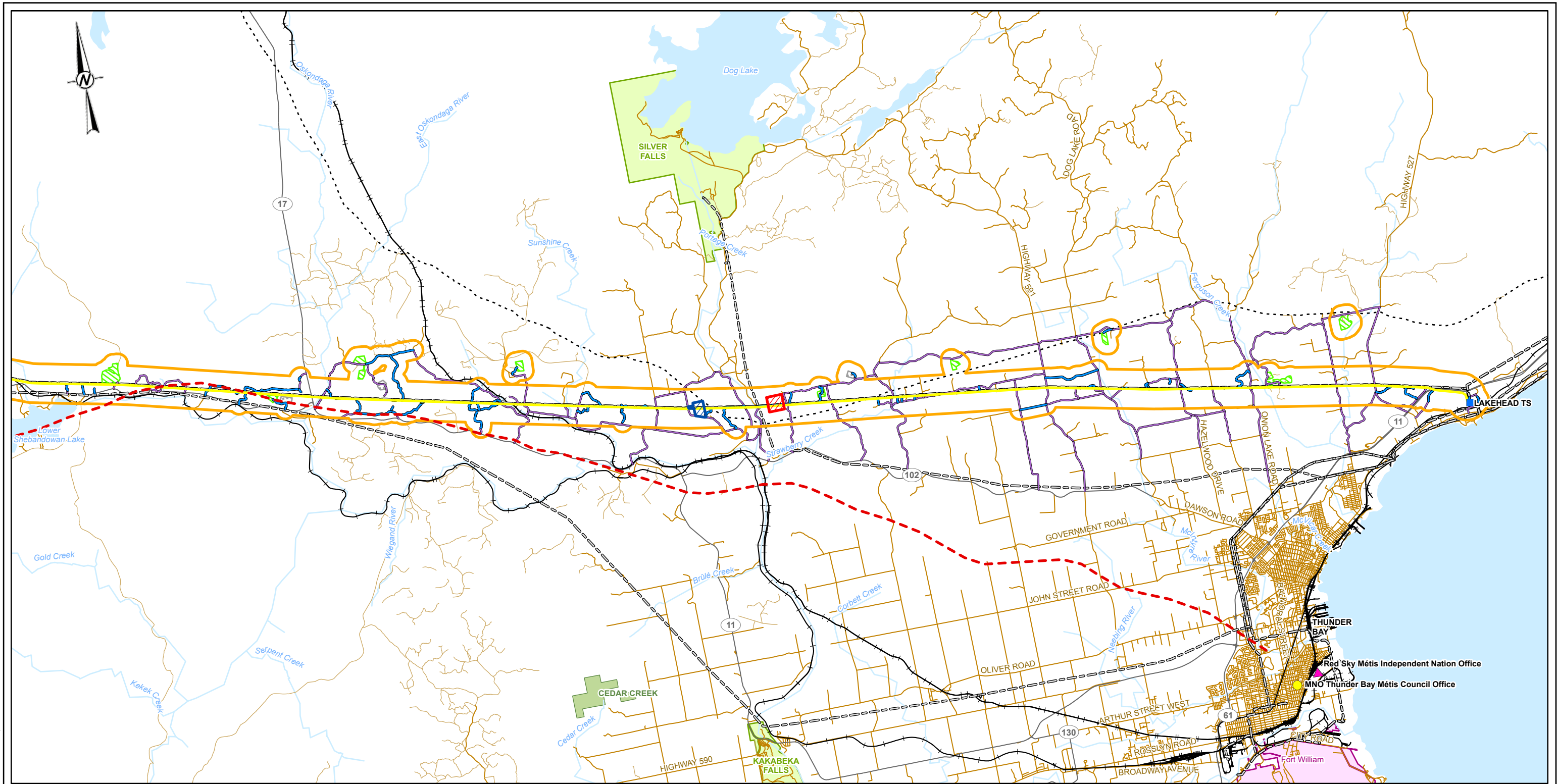


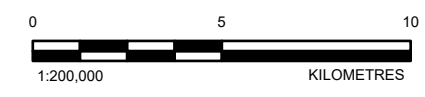
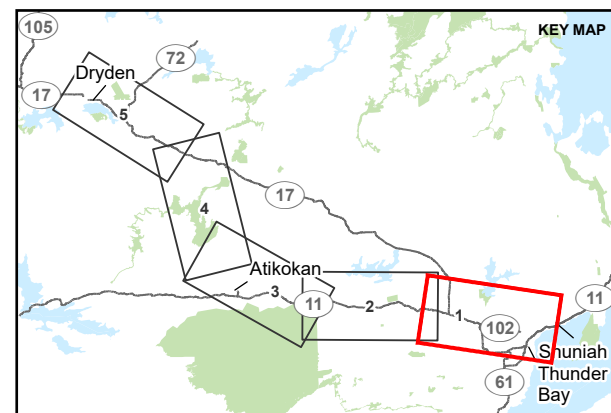
APPENDIX 7.6-B

Known Built Heritage Resources and Cultural Heritage Landscapes





- LEGEND**
- MNO COUNCIL OFFICE
 - ▲ RED SKY MÉTIS INDEPENDENT NATION OFFICE
 - 230 kV TRANSFORMER STATION (TS)
 - CHL-1: DAWSON TRAIL (ALSO KNOWN AS DAWSON ROAD)
 - CHL-2
 - CHL-3
 - + RAILWAY
 - LOCAL ROAD
 - SECONDARY HIGHWAY
 - RESOURCE / RECREATION
 - WATERCOURSE
 - NATURAL GAS PIPELINE
 - EXISTING TRANSMISSION LINE
 - EXISTING ACCESS ROAD - NO IMPROVEMENTS REQUIRED
 - EXISTING ACCESS ROAD - POTENTIAL IMPROVEMENTS
 - PREFERRED ROUTE TRANSMISSION LINE RIGHT-OF-WAY
 - AGGREGATE SITE
 - FLY YARD
 - LOCAL STUDY AREA
 - FIRST NATIONS RESERVE
 - PROVINCIAL PARK
 - CONSERVATION RESERVE
 - WATERBODY



CLIENT
HYDRO ONE NETWORKS INC.

CONSULTANT	WSP
YYYY-MM-DD	2023-10-30
DESIGNED	LM
PREPARED	DB
REVIEWED	HK
APPROVED	CS

REFERENCE(S)
BASE DATA COURTESY OF LAND INFORMATION ONTARIO MNR. IMAGERY COPYRIGHT © ESRI AND ITS LICENSORS. USED UNDER LICENSE. ALL RIGHTS RESERVED.
PROJECTION: NAD 1983 CSRS UTM ZONE 15N

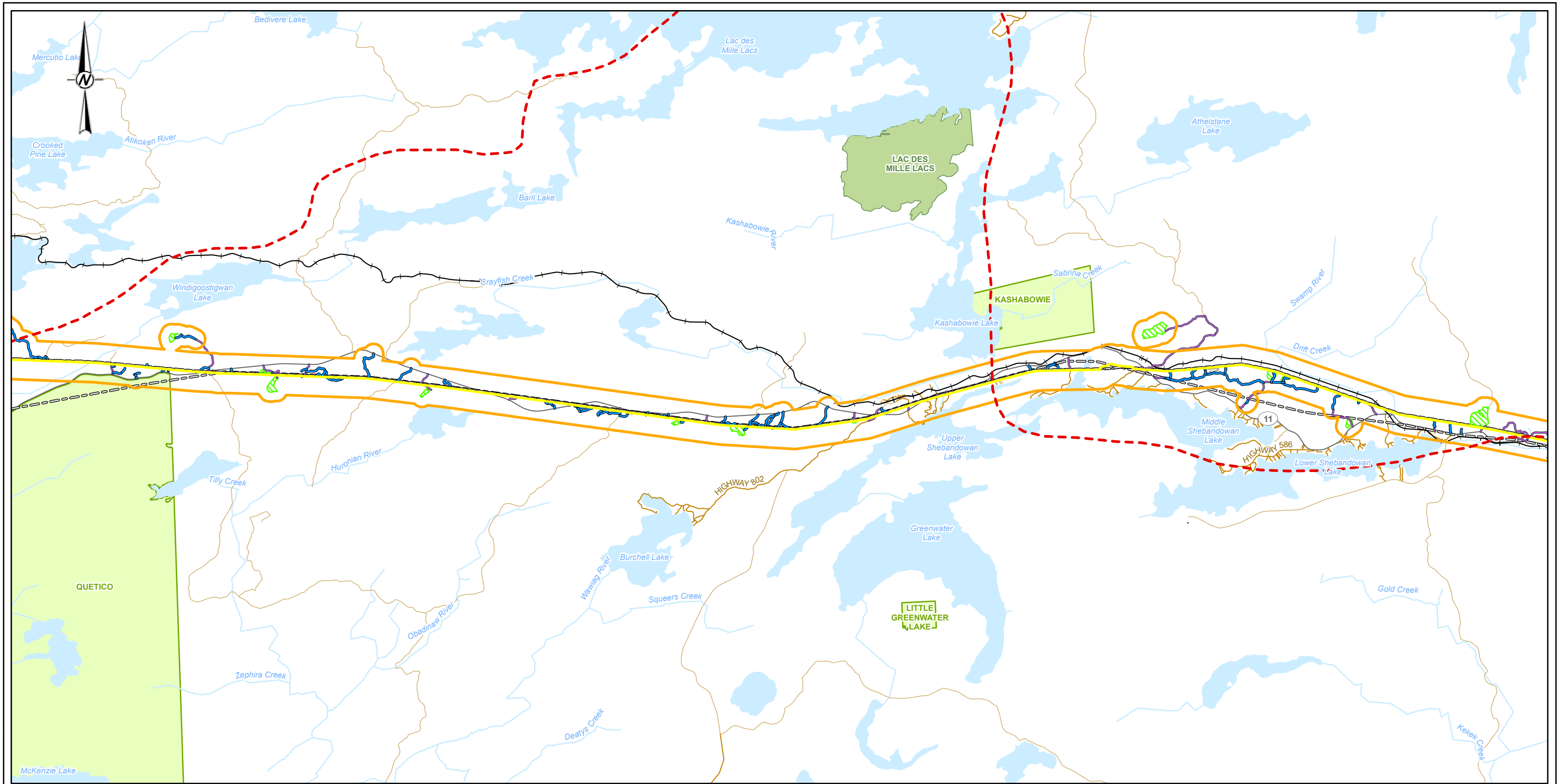
PROJECT
WAASIGAN TRANSMISSION LINE

TITLE
APPENDIX 7.6-B KNOWN BUILT HERITAGE RESOURCES AND CULTURAL HERITAGE LANDSCAPES

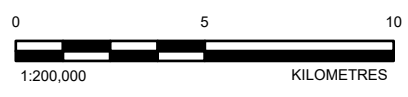
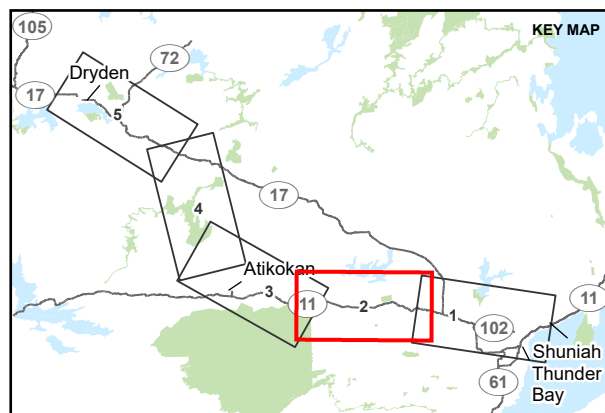
PROJECT NO.	CONTROL	REV.	FIGURE
20137728	0039	1	1

PATH: S:\Client\HydroOne\Waasigan\99_0303_20137728\04_0303_20137728\0303_20137728.aprx PRINTED ON: AT: 3:10:18 PM

IF THIS MEASUREMENT DOES NOT MATCH WHAT IS SHOWN, THE SHEET SIZE HAS BEEN MODIFIED FROM: ANSI B 24mm



- LEGEND**
- - - CHL-1: DAWSON TRAIL (ALSO KNOWN AS DAWSON ROAD)
 - RAILWAY
 - LOCAL ROAD
 - SECONDARY HIGHWAY
 - RESOURCE / RECREATION
 - WATERCOURSE
 - NATURAL GAS PIPELINE
 - EXISTING TRANSMISSION LINE
 - EXISTING ACCESS ROAD - NO IMPROVEMENTS REQUIRED
 - EXISTING ACCESS ROAD - POTENTIAL IMPROVEMENTS
 - PREFERRED ROUTE TRANSMISSION LINE RIGHT-OF-WAY
 - AGGREGATE SITE
 - FLY YARD
 - LOCAL STUDY AREA
 - PROVINCIAL PARK
 - CONSERVATION RESERVE
 - WATERBODY



REFERENCE(S)
 BASE DATA COURTESY OF LAND INFORMATION ONTARIO MNR. IMAGERY COPYRIGHT © ESRI AND ITS LICENSORS. USED UNDER LICENSE. ALL RIGHTS RESERVED.
 PROJECTION: NAD 1983 CSRS UTM ZONE 15N

CLIENT
 HYDRO ONE NETWORKS INC.

PROJECT
 WAASIGAN TRANSMISSION LINE

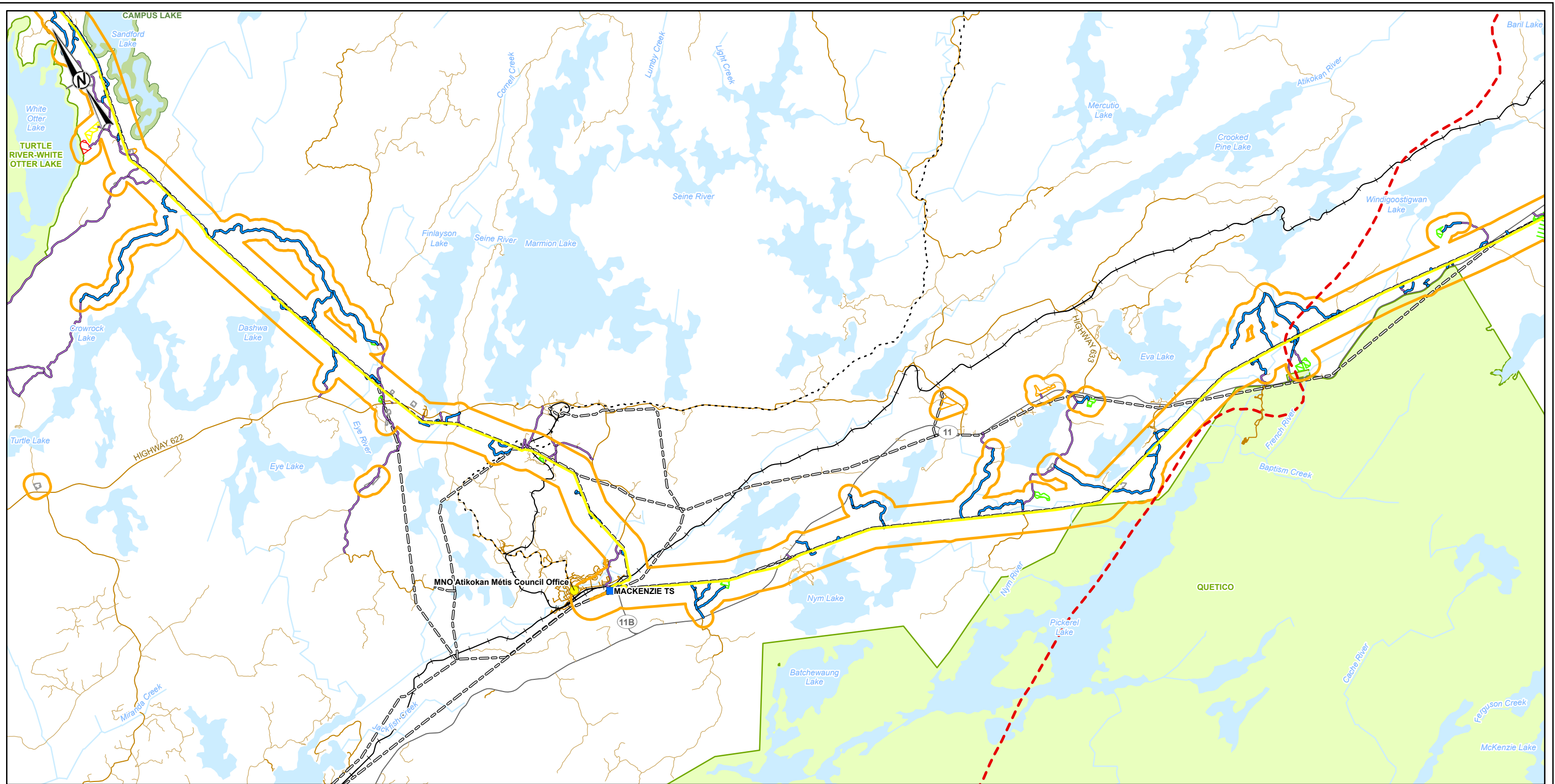
CONSULTANT

YYYY-MM-DD	2023-10-30
DESIGNED	LM
PREPARED	DB
REVIEWED	HK
APPROVED	CS

TITLE
APPENDIX 7.6-B KNOWN BUILT HERITAGE RESOURCES AND CULTURAL HERITAGE LANDSCAPES

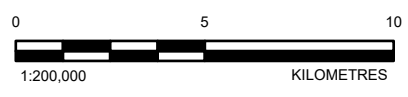
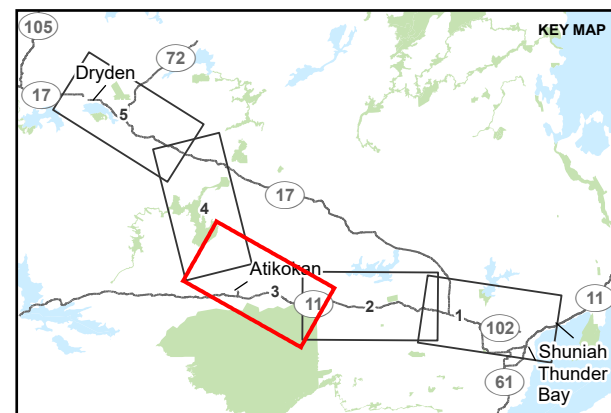
PROJECT NO.	CONTROL	REV.	FIGURE
20137728	0039	1	2

PATH: S:\Client\HydroOne\Waasigan\100_PRC_20137728\100_PRC_20137728_0039_0000.aprx PRINTED ON: AT: 3:10:21 PM
 IF THIS MEASUREMENT DOES NOT MATCH WHAT IS SHOWN, THE SHEET SIZE HAS BEEN MODIFIED FROM: ANSI B



LEGEND

- MNO COUNCIL OFFICE
- 230 kV TRANSFORMER STATION (TS)
- CHL-1: DAWSON TRAIL (ALSO KNOWN AS DAWSON ROAD)
- RAILWAY
- LOCAL ROAD
- SECONDARY HIGHWAY
- RESOURCE / RECREATION
- WATERCOURSE
- NATURAL GAS PIPELINE
- EXISTING TRANSMISSION LINE
- EXISTING ACCESS ROAD - NO IMPROVEMENTS REQUIRED
- EXISTING ACCESS ROAD - POTENTIAL IMPROVEMENTS
- PREFERRED ROUTE TRANSMISSION LINE RIGHT-OF-WAY
- D26A / F25A CIRCUIT SEPARATION
- AGGREGATE SITE
- FLY YARD
- CAMP / LAYDOWN
- CONSTRUCTION CAMP (NO LONGER TO BE USED)
- FLY YARD / CAMP / LAYDOWN
- LOCAL STUDY AREA
- PROVINCIAL PARK
- CONSERVATION RESERVE
- WATERBODY

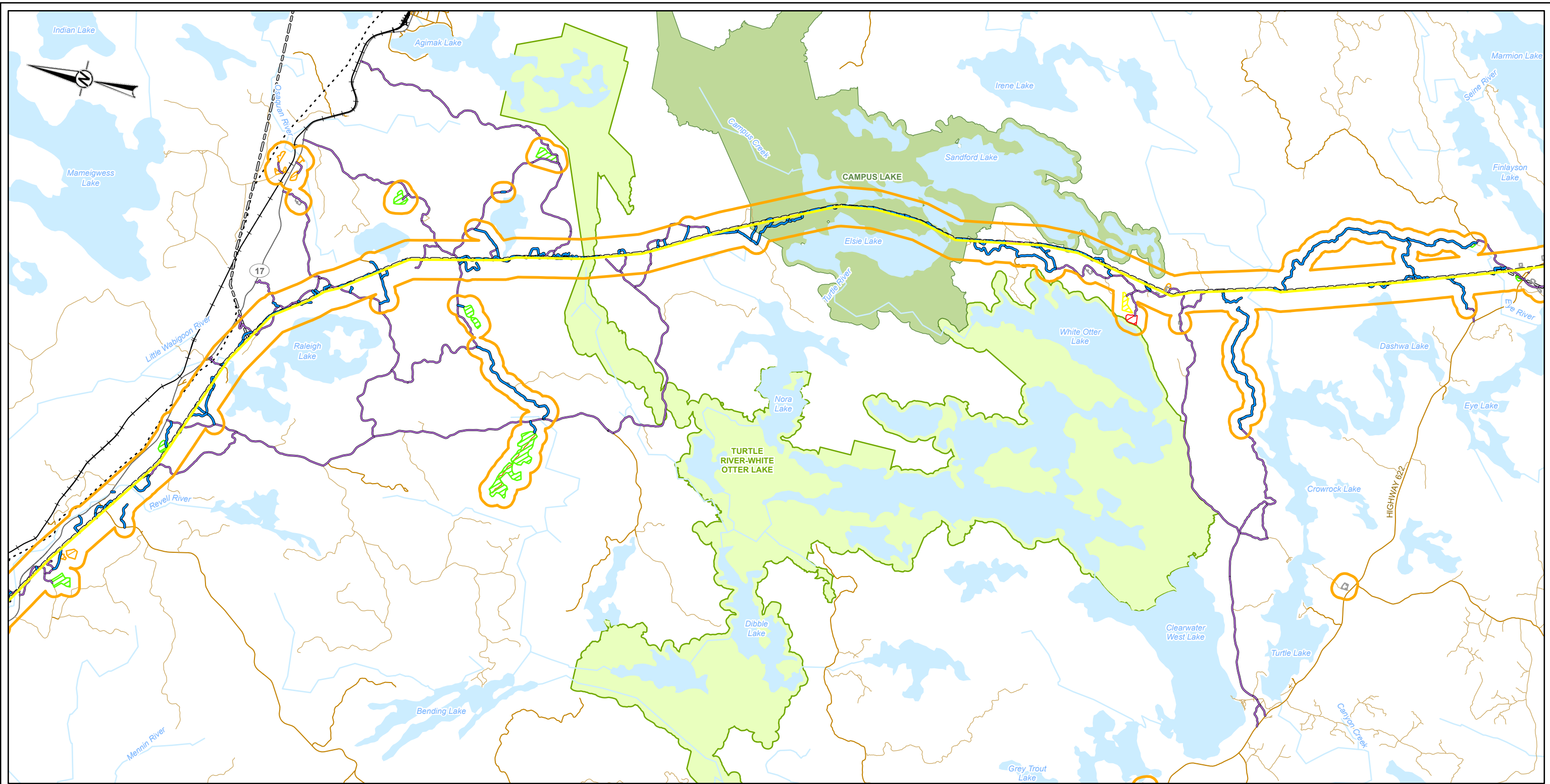


CLIENT	HYDRO ONE NETWORKS INC.	
CONSULTANT	WSP	
DATE	YYYY-MM-DD	2023-10-30
DESIGNED	LM	
PREPARED	DB	
REVIEWED	HK	
APPROVED	CS	

REFERENCE(S)
 BASE DATA COURTESY OF LAND INFORMATION ONTARIO MNR. IMAGERY COPYRIGHT © ESRI AND ITS LICENSORS. USED UNDER LICENSE. ALL RIGHTS RESERVED.
 PROJECTION: NAD 1983 CSRS UTM ZONE 15N

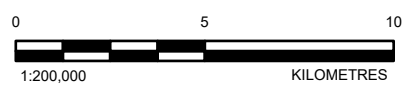
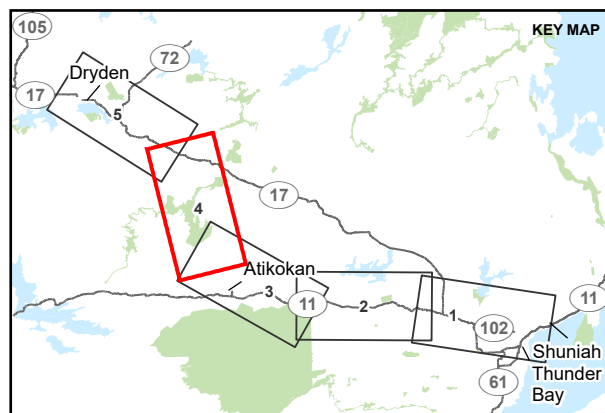
PROJECT	WAASIGAN TRANSMISSION LINE		
TITLE	APPENDIX 7.6-B KNOWN BUILT HERITAGE RESOURCES AND CULTURAL HERITAGE LANDSCAPES		
PROJECT NO.	CONTROL	REV.	FIGURE
20137728	0039	1	3

PATH: S:\Clients\Hydro\Cher\Waasigan\9900_P\PROJ\20137728\Map_0000.aprx PRINTED ON: AT: 3:10:27 PM
 IF THIS MEASUREMENT DOES NOT MATCH WHAT IS SHOWN, THE SHEET SIZE HAS BEEN MODIFIED FROM: ANSI B



LEGEND

	RAILWAY		PREFERRED ROUTE TRANSMISSION LINE RIGHT-OF-WAY
	LOCAL ROAD		AGGREGATE SITE
	SECONDARY HIGHWAY		FLY YARD
	RESOURCE / RECREATION		CAMP / LAYDOWN
	WATERCOURSE		CONSTRUCTION CAMP (NO LONGER TO BE USED)
	NATURAL GAS PIPELINE		FLY YARD / CAMP / LAYDOWN
	EXISTING TRANSMISSION LINE		LOCAL STUDY AREA
	EXISTING ACCESS ROAD - NO IMPROVEMENTS REQUIRED		PROVINCIAL PARK
	EXISTING ACCESS ROAD - POTENTIAL IMPROVEMENTS		CONSERVATION RESERVE
			WATERBODY



CLIENT
HYDRO ONE NETWORKS INC.

CONSULTANT

YYYY-MM-DD	2023-10-30
DESIGNED	LM
PREPARED	DB
REVIEWED	HK
APPROVED	CS



REFERENCE(S)
BASE DATA COURTESY OF LAND INFORMATION ONTARIO MNR. IMAGERY COPYRIGHT © ESRI AND ITS LICENSORS. USED UNDER LICENSE. ALL RIGHTS RESERVED.
PROJECTION: NAD 1983 CSRS UTM ZONE 15N

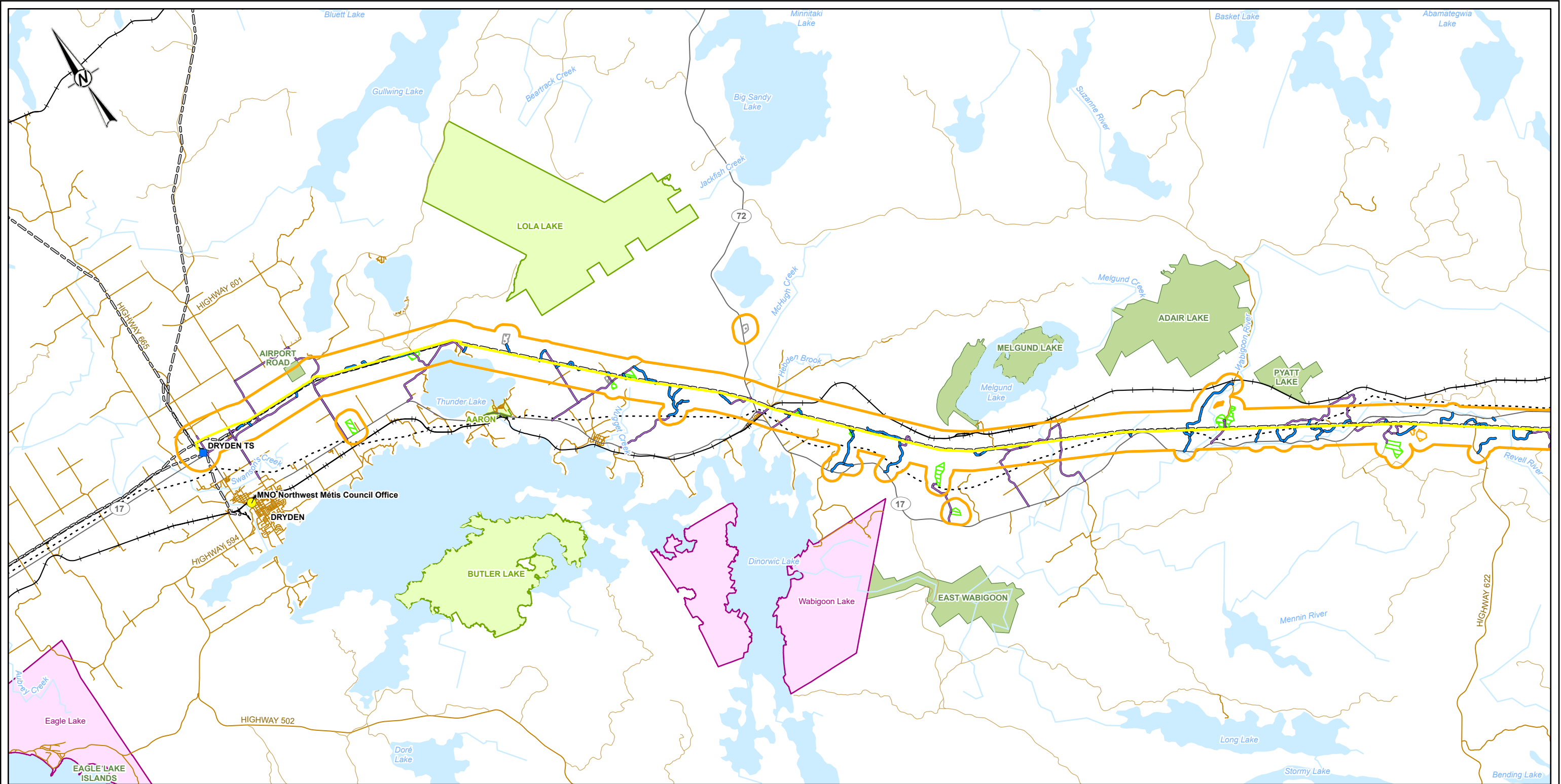
PROJECT
WAASIGAN TRANSMISSION LINE

TITLE
APPENDIX 7.6-B KNOWN BUILT HERITAGE RESOURCES AND CULTURAL HERITAGE LANDSCAPES

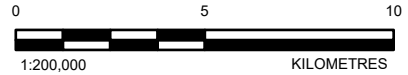
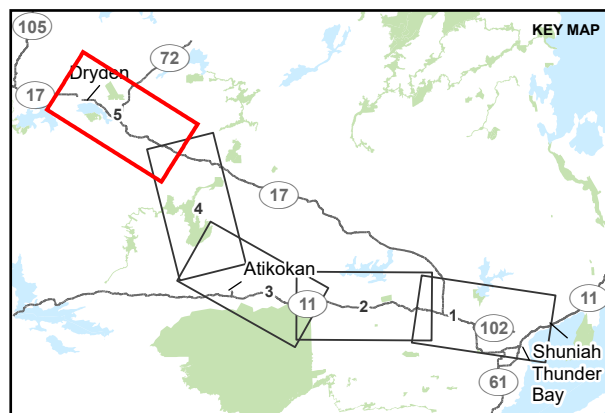
PROJECT NO.	CONTROL	REV.	FIGURE
20137728	0039	1	4

PATH: S:\Client\HydroOne\Waasigan\100_FPO_20137728\40_FPOCD\0039_Bulk_Maps\Map\20137728-0039_0-0000.aprx PRINTED ON: AT: 3:10:33 PM

IF THIS MEASUREMENT DOES NOT MATCH WHAT IS SHOWN, THE SHEET SIZE HAS BEEN MODIFIED FROM: ANSI B



- LEGEND**
- MNO COUNCIL OFFICE
 - 230 kV TRANSFORMER STATION (TS)
 - RAILWAY
 - LOCAL ROAD
 - SECONDARY HIGHWAY
 - RESOURCE / RECREATION
 - WATERCOURSE
 - - - NATURAL GAS PIPELINE
 - EXISTING TRANSMISSION LINE
 - EXISTING ACCESS ROAD - NO IMPROVEMENTS REQUIRED
 - EXISTING ACCESS ROAD - POTENTIAL IMPROVEMENTS
 - PREFERRED ROUTE TRANSMISSION LINE RIGHT-OF-WAY
 - AGGREGATE SITE
 - FLY YARD
 - CAMP / LAYDOWN
 - LOCAL STUDY AREA
 - FIRST NATIONS RESERVE
 - PROVINCIAL PARK
 - CONSERVATION RESERVE
 - WATERBODY



REFERENCE(S)
 BASE DATA COURTESY OF LAND INFORMATION ONTARIO MNR. IMAGERY COPYRIGHT © ESRI AND ITS LICENSORS. USED UNDER LICENSE. ALL RIGHTS RESERVED.
 PROJECTION: NAD 1983 CSRS UTM ZONE 15N

CLIENT
 HYDRO ONE NETWORKS INC.

PROJECT
 WAASIGAN TRANSMISSION LINE

CONSULTANT	YYYY-MM-DD	2023-10-30
	DESIGNED	LM
	PREPARED	DB
	REVIEWED	HK
	APPROVED	CS

TITLE
APPENDIX 7.6-B KNOWN BUILT HERITAGE RESOURCES AND CULTURAL HERITAGE LANDSCAPES

PROJECT NO.	CONTROL	REV.	FIGURE
20137728	0039	1	5

PATH: S:\Client\HydroOne\Waasigan\100_FPO_20137728\100_FPO_20137728_0039_0000.aprx PRINTED ON: AT: 3:10:39 PM
 IF THIS MEASUREMENT DOES NOT MATCH WHAT IS SHOWN, THE SHEET SIZE HAS BEEN MODIFIED FROM: ANSI B