

Hydro One Networks Inc.
Community Relations
483 Bay Street
South Tower, 6th Floor
Toronto, ON M5G 2P5

Tel: 1-877-345-6799
Email: Community.Relations@HydroOne.com
www.HydroOne.com



July 24, 2018

Dear Property Owner/Occupant:

Hydro One Class Environmental Assessment: Transmission structure relocations and installations to accommodate Highway 11/17 Four-Laning

Hydro One Networks Inc. (Hydro One) has initiated a Class Environmental Assessment to relocate existing transmission structures and install new structures along Highway 11/17 in the Municipality of Shuniah and the Township of Dorion. This work is required to accommodate the Ministry of Transportation of Ontario's (MTO) Highway 11/17 Four-Laning from Ouimet to Dorion.

As shown on the attached map, Hydro One's project would involve:

- Installation of 6 new double circuit 115 kilovolt steel lattice structures and demolition of the existing towers (circuits A7L and R1LB);
- Installation of 5 new wood pole structures and removal of 2 existing structures (circuit A6P); and
- Modification of one existing steel lattice structure.

We anticipate that most of this work can be carried out within MTO property and the existing transmission right-of-way. Access to the structures will be gained primarily via Highway 11/17.

The proposed project is subject to the Class Environmental Assessment (EA) for Minor Transmission Facilities (Hydro One, 2016), in accordance with the Ontario *Environmental Assessment Act*. The Class EA is a streamlined process to ensure that transmission projects that have a predictable range of effects have feasible environmental mitigation and/or protection measures in place. The Class EA process contains screening provisions that may apply to this project. Contingent on the outcome of the Class EA process, construction could begin as early as fall 2018 and be completed by fall 2019.

Your input for this proposed project is valued and would be appreciated by **September 14, 2018**. Please mail or email your comments to the above addresses. In the interim, if you have any questions, please don't hesitate to contact me at 1-877-345-6799.

Finally, as requested by the Minister of the Environment, Conservation and Parks, information about the *Freedom of Information and Protection of Privacy Act* is included on the reverse for your information.

Sincerely,

A handwritten signature in cursive script, appearing to read "Carrie-Lynn Ognibene".












Carrie-Lynn Ognibene

Attachment (1): General Area Project Map

Freedom of Information and Protection of Privacy Act

All personal information included in a submission – such as name, address, telephone number and property location – is collected, maintained and disclosed by the Ministry of the Environment, Conservation and Parks for the purpose of transparency and consultation. The information is collected under the authority of the *Environmental Assessment Act* or is collected and maintained for the purpose of creating a record that is available to the general public as described in s. 37 of the *Freedom of Information and Protection of Privacy Act*. Personal information you submit will become part of a public record that is available to the general public unless you request that your personal information remain confidential. For more information, please contact the Ministry of the Environment, Conservation and Parks' Freedom of Information and Privacy Coordinator at 416-327-1434.



- | | | | |
|---|--|---|--|
|  115 kV Transmission Line |  Proposed New Wood Pole Structure |  Highway |  Municipal Boundary |
|  Wood Pole Structure to be Removed |  Proposed New Steel Lattice |  Road |  Waterbody |
|  Steel Lattice to be Removed | |  Railway |  Watercourse |

Highway 11/17 Ouimet to Dorion – Structure Relocation: Overview Map

