









 Produced By: Inergi LP, GIS Services
 Date: April 13, 2018
 Map18-36_StThomas_De-Energization_Project_BuchananTSWorkArea_GA
(C) Copyright Hydro One Networks Inc. All rights reserved. No part of this drawing may be redistributed or reproduced in any form by any photographic, electronic, mechanical, or any other means, or used in any information storage or retrieval system. Neither Hydro One Networks Inc. nor any of its affiliates assumes liability for any errors or omissions.
 Produced by Hydro One under Licence with the Ontario Ministry of Natural Resources
 © Queen's Printer for Ontario, 2009.
 NOT TO BE REPRODUCED OR REDISTRIBUTED CONFIDENTIAL TO HYDRO ONE NETWORKS INC.

Transmission Line	 Transformer Station	 Circuit to be Removed	 Waterbody
 115 kV	 Existing Structure	 Structure to be Removed	 Watercourse
 230 kV		 Railway	

St. Thomas De-Energization Project - Buchanan TS Work Area: General Area Map
 1:1,500
