




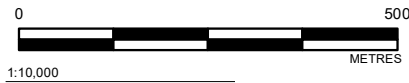


- LEGEND**
-  Wood Pole Replacement (Approximate Work Area)
  -  115 kV Transmission Line (Circuit S2B)
  -  115 kV Transmission Line
  -  Municipal Boundary
  -  Water



PROJECT  
2020 WOOD POLE REPLACEMENT PROJECT - CIRCUIT S2B

TITLE  
**GENERAL AREA MAP - DISTRICT OF SUDBURY**

**REFERENCE(S)**

1. BASE FEATURES PRODUCED UNDER LICENSE WITH THE ONTARIO MINISTRY OF NATURAL RESOURCES AND FORESTRY © QUEEN'S PRINTER FOR ONTARIO, 2019.  
 2. SERVICE LAYER CREDITS (IF APPLICABLE): SOURCE: ESRI, DIGITALGLOBE, GEOEYE, EARTHSTAR GEOGRAPHICS, ONESIAIRBUS DS, USDA, USGS, AEROGRIID, IGN, AND THE GIS USER COMMUNITY  
 3. DATUM: HYDRO ONE LAMBERT CONFORMAL CONIC  
 4. © COPYRIGHT HYDRO ONE NETWORKS INC. ALL RIGHTS RESERVED. NO PART OF THIS DRAWING MAY BE REDISTRIBUTED OR REPRODUCED IN ANY FORM BY ANY PHOTOGRAPHIC, ELECTRONIC, MECHANICAL OR ANY OTHER MEANS, OR USED IN ANY INFORMATION STORAGE OR RETRIEVAL SYSTEM. NEITHER HYDRO ONE NETWORKS INC. NOR ANY OF ITS AFFILIATES ASSUMES LIABILITY FOR ANY ERRORS OR OMISSIONS.

PROJECT NO.  
160961328

DATE  
2020-01-21

REV.  
1