

FIG. 1
CABLE(S) IN-DUCT(S)
SEE 'D1'

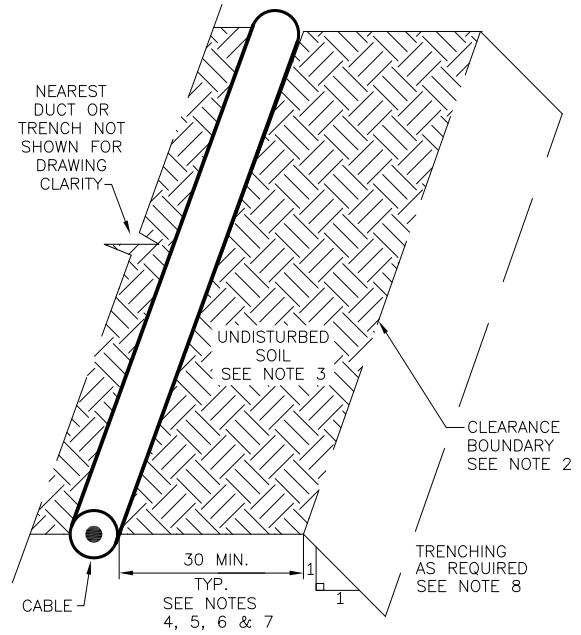
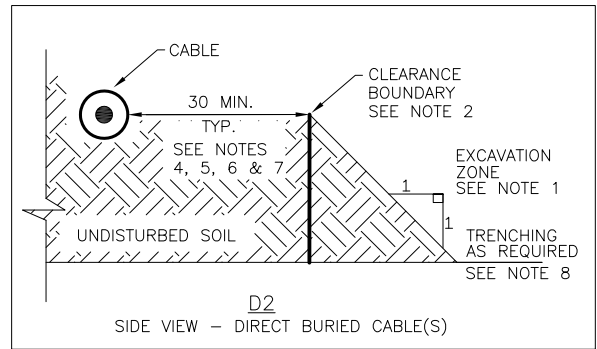
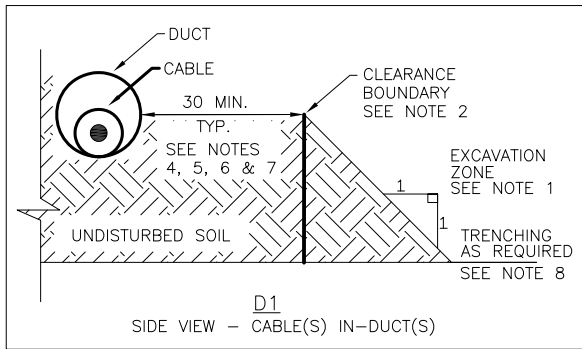


FIG. 2
DIRECT BURIED CABLE(S)
SEE 'D2'



NOTES:

- EXCAVATION ZONE LIMITS ARE ONLY APPLICABLE FOR CLASS 1 TO 5 (NORMAL OR BETTER) SOIL CONDITIONS. FOR CLASS 6 TO 8 (POOR OR SWAMP) SOIL CONDITIONS, CONTACT HYDRO ONE BEFORE BEGINNING ANY WORK.
- THE FINAL CLEARANCE FROM THE CABLE OR DUCT, BASED ON THE LOCATE, TO THE NEAREST TRENCHES SHOULD BE 30cm MINIMUM. IF MULTIPLE CABLES OR DUCTS EXIST, THE CLEARANCES BOUNDARY SHOULD BE MEASURED FROM THE NEAREST CABLE OR DUCT.
- FOR ANY EXCAVATION REQUIRED WITHIN THE UNDISTURBED SOIL ZONE, HYDRO ONE SHALL BE CONTACTED PRIOR TO ANY COMMENCEMENT OF SUCH EXCAVATION FOR APPROVAL.
- SINCE THE EXACT LOCATION OF THE CABLE IS NOT KNOWN, THE GIVEN LOCATION WILL BE THE GENERAL VICINITY OF THE CABLE. EXTRA CARE SHALL BE TAKEN WHEN EXCAVATING WITHIN 100cm OF THE CABLE, ONLY HAND DIGGING IS ALLOWED IN THIS ZONE. THE CABLE SHALL NOT BE EXPOSED AT ANY TIME. IF IT IS, WORK SHALL BE HALTED IMMEDIATELY AND HYDRO ONE SHALL BE CONTACTED BEFORE PROCEEDING ANY ADDITIONAL EXCAVATION.
- IF SAND IS ENCOUNTERED, DO NOT REMOVE AS THE CABLE IS IN THE NEARBY VICINITY. ADD TO AND BACKFILL WITH CLEAN MASONRY SAND IF ANY SAND IS DISPLACED.
- IF AT ANY TIME IN THE COURSE OF EXCAVATION THE CABLE APPEARS TO BECOME UNSTABLE TO ANY DEGREE, WORK SHALL BE HALTED IMMEDIATELY AND HYDRO ONE SHALL BE CONTACTED BEFORE PROCEEDING WITH ANY ADDITIONAL EXCAVATION.
- IF THE SPECIFIED CLEARANCES CANNOT BE MET, OR IF EXCAVATION IS WITHIN VICINITY OF HYDRO ONE STATION FACILITY OR EGRESS CABLES, CONTACT HYDRO ONE BEFORE BEGINNING ANY WORK.
- EXCAVATION TO BE DONE AT MAXIMUM ANGLE OF 45° SLOPE AWAY FROM THE CLEARANCE BOUNDARY. THE HORIZONTAL AND VERTICAL CUTS SHALL NOT BE STEEPER THAN 1:1 RATIO TO PREVENT CAVE-IN.

ALL DIMENSIONS IN CENTIMETRES
UNLESS OTHERWISE STATED

01	SEPT 2023	ORIGINAL DU-03-901-0500-RO IS NOW SUPERSEDED BY THIS NEW DRAWING/REVISION. CHANGES TO SECTION 6.	PC	MM	SJ	MM	Drawn By: PC	Checked By: M.MATEVSKI	Designed By: S.JASSAL	Design Approved By: M.MATEVSKI P.Eng.
Rev No.	Date	Revision Particulars	dwn	ckd	des	app	Scale: N.T.S.	Date: (yyyy/mm/dd) 2021/02/02	Pole ID:	Title:
							3rd PARTY EXCAVATION ZONE LIMITS AROUND UNDERGROUND POWER CABLE LOCATIONS			
© Copyright Hydro One Networks Inc. All rights reserved. This drawing may not be reproduced or copied, in whole or in part, in any printed, mechanical, electronic, film, or other distribution and storage media or used in any information storage or retrieval system outside of Hydro One Networks Inc., without the written consent of Hydro One Networks Inc. Information contained in this drawing is considered to be confidential. Recipients shall only use the drawing for its intended purpose and shall take necessary measures to prevent disclosure or transmittal to outside parties.							Drawing No. DU6-301-0500		Rev. No. 01	

TITLE BLOCK REV 02 - AUGUST 2014

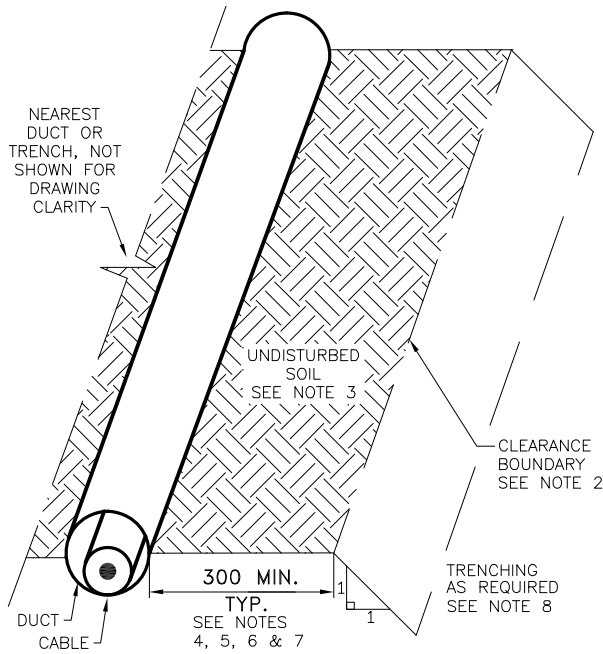


FIG. 1
CABLE(S) IN-DUCT(S)
SEE 'D1'

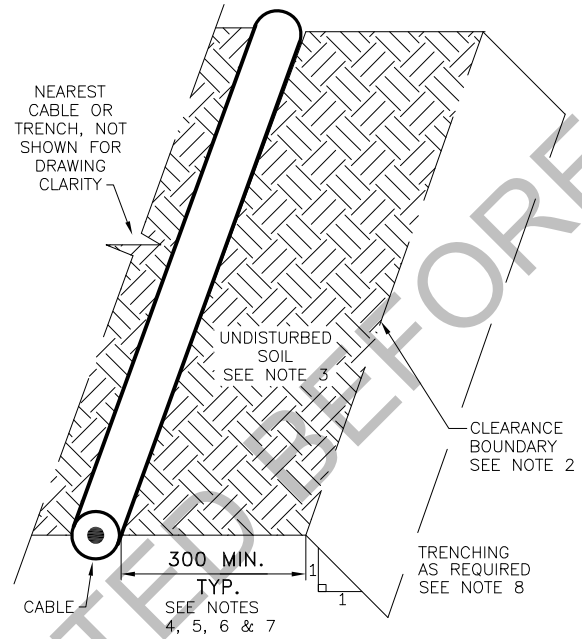
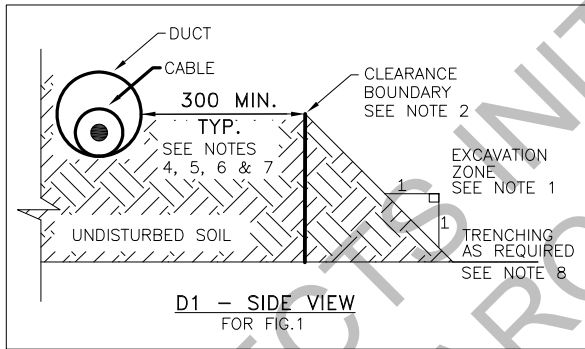
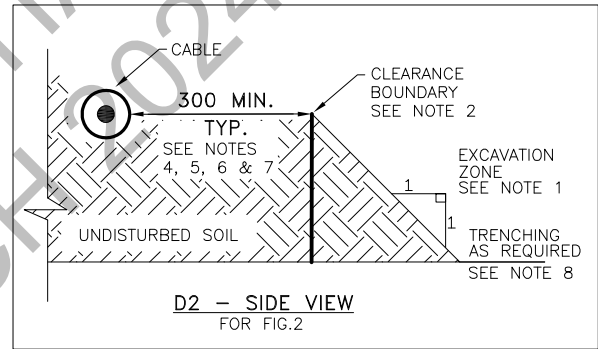


FIG. 2
DIRECT BURIED, CABLE(S)
SEE 'D2'



D1 – SIDE VIEW
FOR FIG.1



D2 – SIDE VIEW
FOR FIG.2

NOTES:

- EXCAVATION ZONE LIMITS ARE ONLY APPLICABLE FOR CLASS 1 TO 5 (NORMAL OR BETTER) SOIL CONDITIONS. FOR CLASS 6 TO 8 (POOR OR SWAMP) SOIL CONDITIONS, CONTACT HYDRO ONE BEFORE BEGINNING ANY WORK.
- THE FINAL CLEARANCE FROM THE CABLE OR DUCT, BASED ON THE LOCATE, TO THE NEAREST TRENCHES SHOULD BE 300mm MINIMUM. IF MULTIPLE CABLES OR DUCTS EXIST, THE CLEARANCES BOUNDARY SHOULD BE MEASURED FROM THE NEAREST CABLE OR DUCT.
- FOR ANY EXCAVATION REQUIRED WITHIN THE UNDISTURBED SOIL ZONE, HYDRO ONE SHALL BE CONTACTED PRIOR TO ANY COMMENCEMENT OF SUCH EXCAVATION FOR APPROVAL.
- SINCE THE EXACT LOCATION OF THE CABLE IS NOT KNOWN, THE GIVEN LOCATION WILL BE THE GENERAL VICINITY OF THE CABLE. EXTRA CARE SHALL BE TAKEN WHEN EXCAVATING WITHIN 1000mm OF THE CABLE, ONLY HAND DIGGING IS ALLOWED IN THIS ZONE. THE CABLE SHALL NOT BE EXPOSED AT ANY TIME. IF IT IS, WORK SHALL BE HALTED IMMEDIATELY AND HYDRO ONE SHALL BE CONTACTED BEFORE PROCEEDING ANY ADDITIONAL EXCAVATION.
- IF SAND IS ENCOUNTERED, DO NOT REMOVE AS THE CABLE IS IN THE NEARBY VICINITY. ADD TO AND BACKFILL WITH CLEAN MASONRY SAND IF ANY SAND IS DISPLACED.
- IF AT ANY TIME IN THE COURSE OF EXCAVATION THE CABLE APPEARS TO BECOME UNSTABLE TO ANY DEGREE, WORK SHALL BE HALTED IMMEDIATELY AND HYDRO ONE SHALL BE CONTACTED BEFORE PROCEEDING WITH ANY ADDITIONAL EXCAVATION.
- IF THE SPECIFIED CLEARANCES CANNOT BE MET, OR IF EXCAVATION IS WITHIN VICINITY OF HYDRO ONE STATION FACILITY OR EGRESS CABLES, CONTACT HYDRO ONE BEFORE BEGINNING ANY WORK.
- EXCAVATION TO BE DONE AT MAXIMUM ANGLE OF 45° SLOPE AWAY FROM THE CLEARANCE BOUNDARY. THE HORIZONTAL AND VERTICAL CUTS SHALL NOT BE STEEPER THAN 1:1 RATIO TO PREVENT CAVE-IN.

ALL DIMENSIONS IN MILLIMETERS
UNLESS OTHERWISE STATED

Drawn By: PC	Checked By: M.MATEVSKI	Designed By: S.JASSAL	Design Approved By: M.MATEVSKI
Scale: N.T.S.	Date: (yyyy/mm/dd) 2021/04/26	Pole ID:	

Rev No.	Date	Revision Particulars	dwn	ckd	des	app
---------	------	----------------------	-----	-----	-----	-----



© Copyright Hydro One Networks Inc. All rights reserved. This drawing may not be reproduced or copied, in whole or in part, in any printed, mechanical, electronic, film, or other distribution and storage media or used in any information storage or retrieval system outside of Hydro One Networks Inc., without the written consent of Hydro One Networks Inc.
Information contained in this drawing is considered to be confidential. Recipients shall only use the drawing for its intended purpose and shall take necessary measures to prevent disclosure or transmittal to outside parties.

Title: 3rd PARTY EXCAVATION ZONE LIMITS AROUND UNDERGROUND POWER CABLE LOCATIONS	
Drawing No. DU-03-901-0500	Rev. No. 00