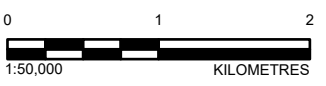
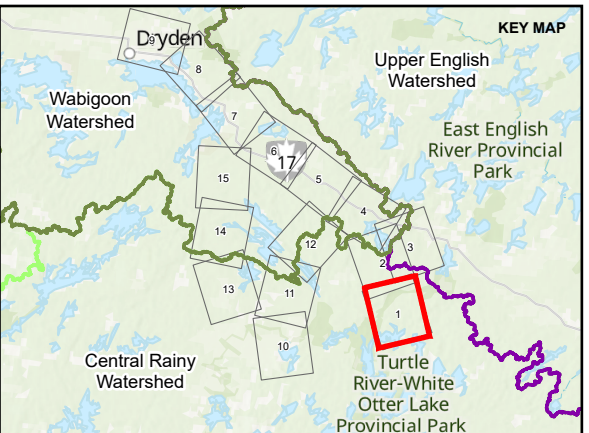


- LEGEND**
- AQUATICS FIELD SITE
 - ALTERNATIVE ROUTE 3A
 - LOCAL ROAD
 - WATERCOURSE
 - LOCAL STUDY AREA
 - TERTIARY WATERSHED BOUNDARY
 - CENTRAL RAINY



DRAFT

REFERENCE(S)
 BASE DATA COURTESY OF LAND INFORMATION ONTARIO MNR. IMAGERY COPYRIGHT © ESRI AND ITS LICENSORS. USED UNDER LICENSE, ALL RIGHTS RESERVED.
 PROJECTION: CSRS UTM ZONE 15 DATUM: NAD 83

CLIENT
 HYDRO ONE NETWORKS INC.

PROJECT
 WAASIGAN TRANSMISSION LINE

TITLE
 AQUATICS SURVEY LOCATIONS - DRYDEN

CONSULTANT	YYYY-MM-DD	2022-05-25
	DESIGNED	JL
	PREPARED	MM
	REVIEWED	
	APPROVED	

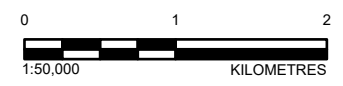
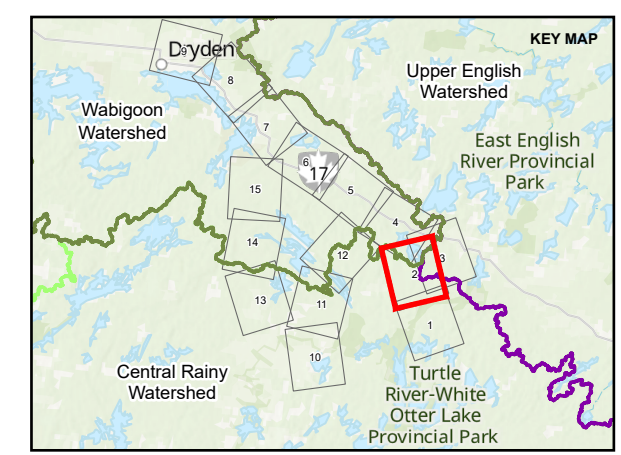
PROJECT NO. 20137728 CONTROL 0017 REV. A FIGURE 1-1

PATH: S:\Client\HydroOne\Waasigan\09_PROJ\20137728\00_PROD\0017_Fld_Pemba\20137728_0017_G-xxv1.apr. PRINTED ON: AT: 8:20:50 AM

IF THIS MEASUREMENT DOES NOT MATCH WHAT IS SHOWN, THE SHEET SIZE HAS BEEN MODIFIED FROM: ANSI B



- LEGEND**
- AQUATICS FIELD SITE
 - ALTERNATIVE ROUTE 3A
 - LOCAL ROAD
 - SECONDARY HIGHWAY
 - WATERCOURSE
 - LOCAL STUDY AREA
 - TERTIARY WATERSHED BOUNDARY
 - CENTRAL RAINY
 - UPPER ENGLISH
 - WABIGOON



DRAFT

REFERENCE(S)
 BASE DATA COURTESY OF LAND INFORMATION ONTARIO MNR. IMAGERY COPYRIGHT © ESRI AND ITS LICENSORS. USED UNDER LICENSE, ALL RIGHTS RESERVED.
 PROJECTION: CSRS UTM ZONE 15 DATUM: NAD 83

CLIENT
 HYDRO ONE NETWORKS INC.

PROJECT
 WAASIGAN TRANSMISSION LINE

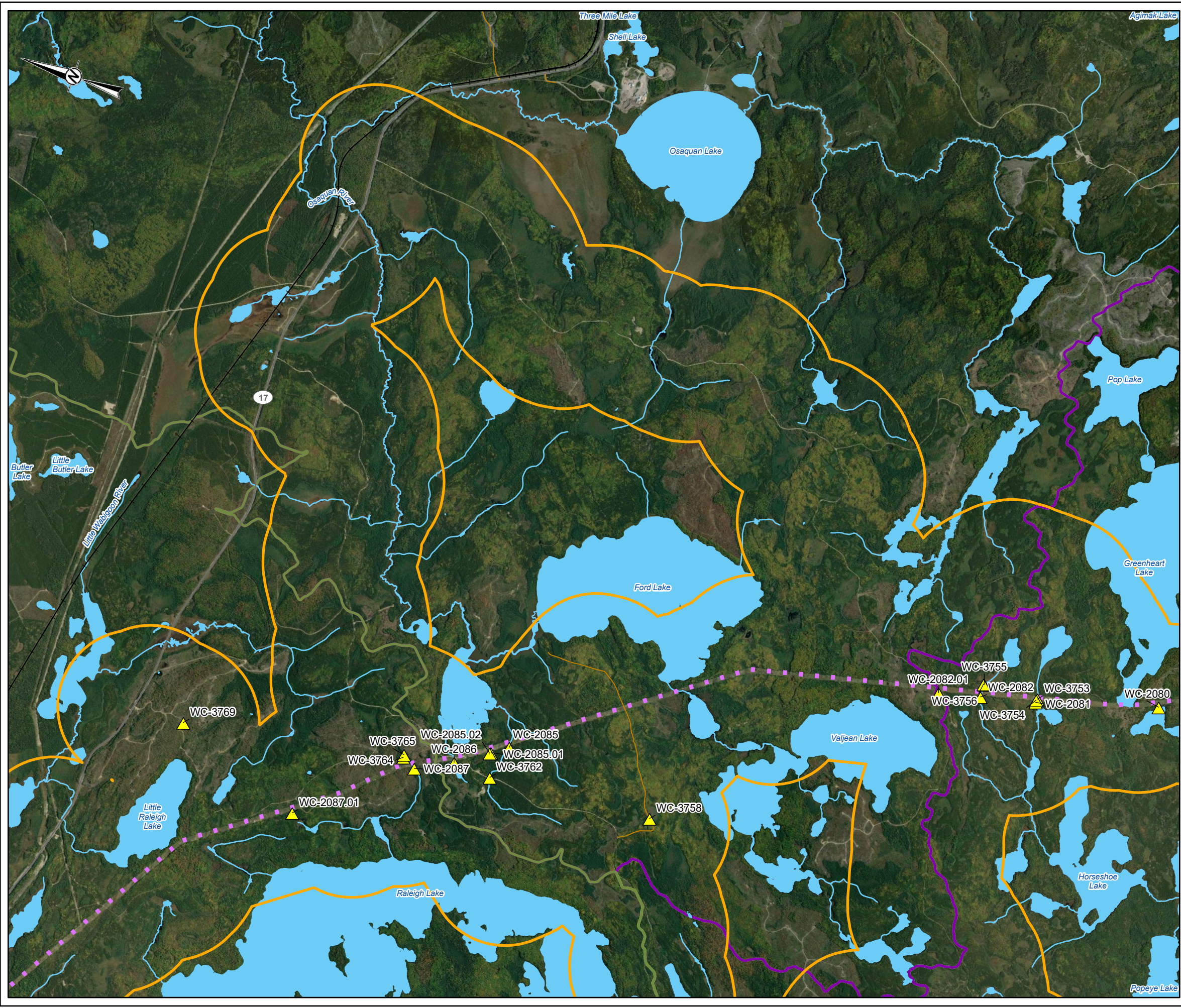
TITLE
 AQUATICS SURVEY LOCATIONS - DRYDEN

CONSULTANT	YYYY-MM-DD	2022-05-25
	DESIGNED	JL
	PREPARED	MM
	REVIEWED	
	APPROVED	

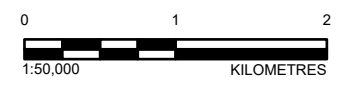
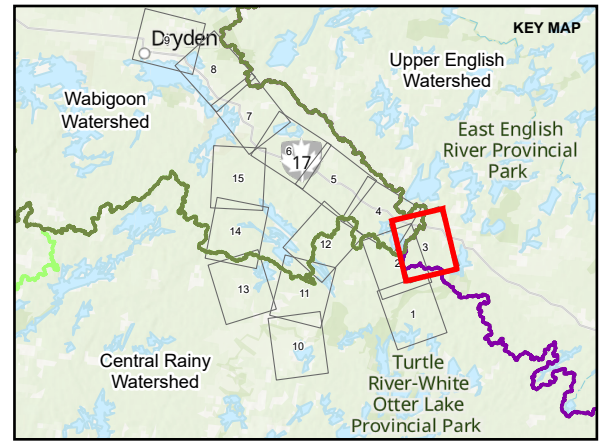
PROJECT NO. 20137728 CONTROL 0017 REV. A FIGURE 1-2

PATH: S:\Client\HydroOne\Waasigan\09_PROJ\20137728\0017_Files\Permits\20137728_0017_G-0001.aprx PRINTED ON: AT: 8:21:03 AM

IF THIS MEASUREMENT DOES NOT MATCH WHAT IS SHOWN, THE SHEET SIZE HAS BEEN MODIFIED FROM: ANSI B



- LEGEND**
- AQUATICS FIELD SITE
 - ALTERNATIVE ROUTE 3A
 - LOCAL ROAD
 - SECONDARY HIGHWAY
 - RAILWAY
 - WATERCOURSE
 - LOCAL STUDY AREA
 - TERTIARY WATERSHED BOUNDARY
 - CENTRAL RAINY
 - UPPER ENGLISH
 - WABIGOON



DRAFT

REFERENCE(S)
 BASE DATA COURTESY OF LAND INFORMATION ONTARIO MNR. IMAGERY COPYRIGHT © ESRI AND ITS LICENSORS. USED UNDER LICENSE, ALL RIGHTS RESERVED.
 PROJECTION: CSRS UTM ZONE 15 DATUM: NAD 83

CLIENT
 HYDRO ONE NETWORKS INC.

PROJECT
 WAASIGAN TRANSMISSION LINE

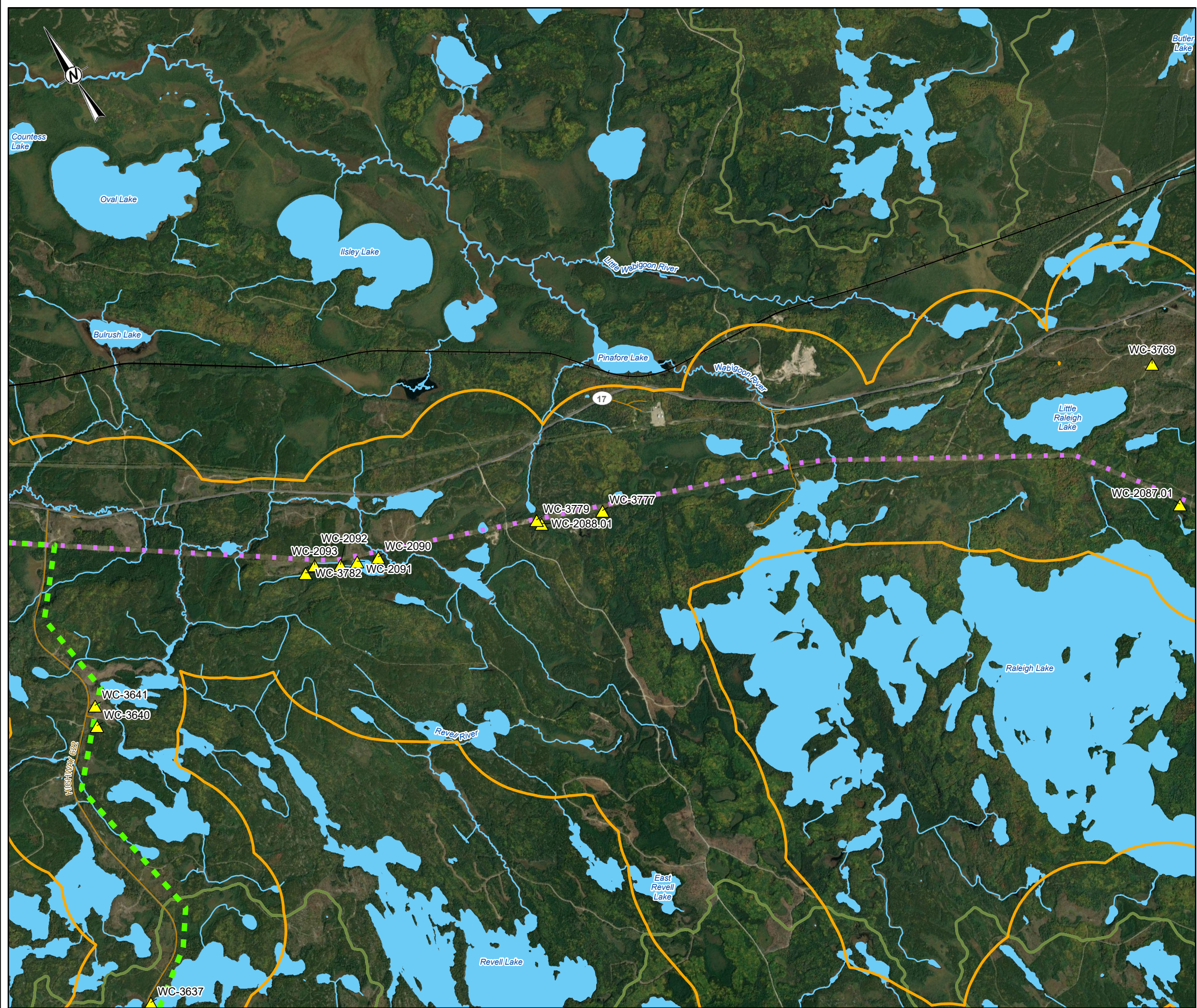
TITLE
AQUATICS SURVEY LOCATIONS - DRYDEN

CONSULTANT	YYYY-MM-DD	2022-05-25
	DESIGNED	JL
	PREPARED	MM
	REVIEWED	
	APPROVED	

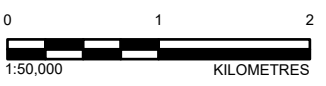
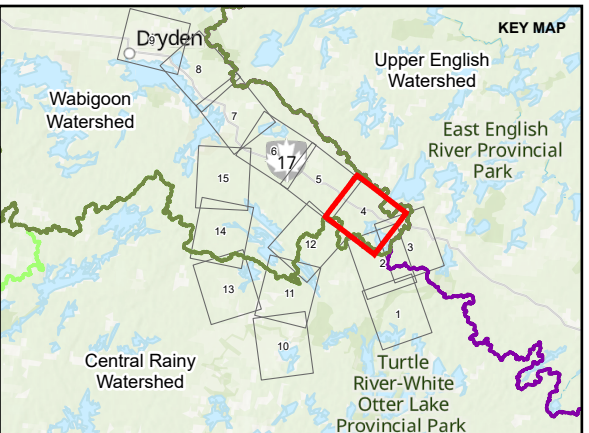
PROJECT NO.	CONTROL	REV.	FIGURE
20137728	0017	A	1-3

PATH: S:\Chemical\Dryden\Waasigan\09_PROJ\20137728\0017_Fish_Permit\20137728_0017_G-001.dwg. PRINTED ON: AT: 8:31:14 AM

IF THIS MEASUREMENT DOES NOT MATCH WHAT IS SHOWN, THE SHEET SIZE HAS BEEN MODIFIED FROM: ANSI B



- LEGEND**
- AQUATICS FIELD SITE
 - ALTERNATIVE ROUTE 3A
 - ALTERNATIVE ROUTE 3C
 - LOCAL ROAD
 - SECONDARY HIGHWAY
 - RAILWAY
 - WATERCOURSE
 - LOCAL STUDY AREA
 - TERTIARY WATERSHED BOUNDARY
 - CENTRAL RAINY
 - UPPER ENGLISH
 - WABIGOON



DRAFT

REFERENCE(S)
 BASE DATA COURTESY OF LAND INFORMATION ONTAIO MNR. IMAGERY COPYRIGHT © ESRI AND ITS LICENSORS. USED UNDER LICENSE, ALL RIGHTS RESERVED.
 PROJECTION: CSRS UTM ZONE 15 DATUM: NAD 83

CLIENT
 HYDRO ONE NETWORKS INC.

PROJECT
 WAASIGAN TRANSMISSION LINE

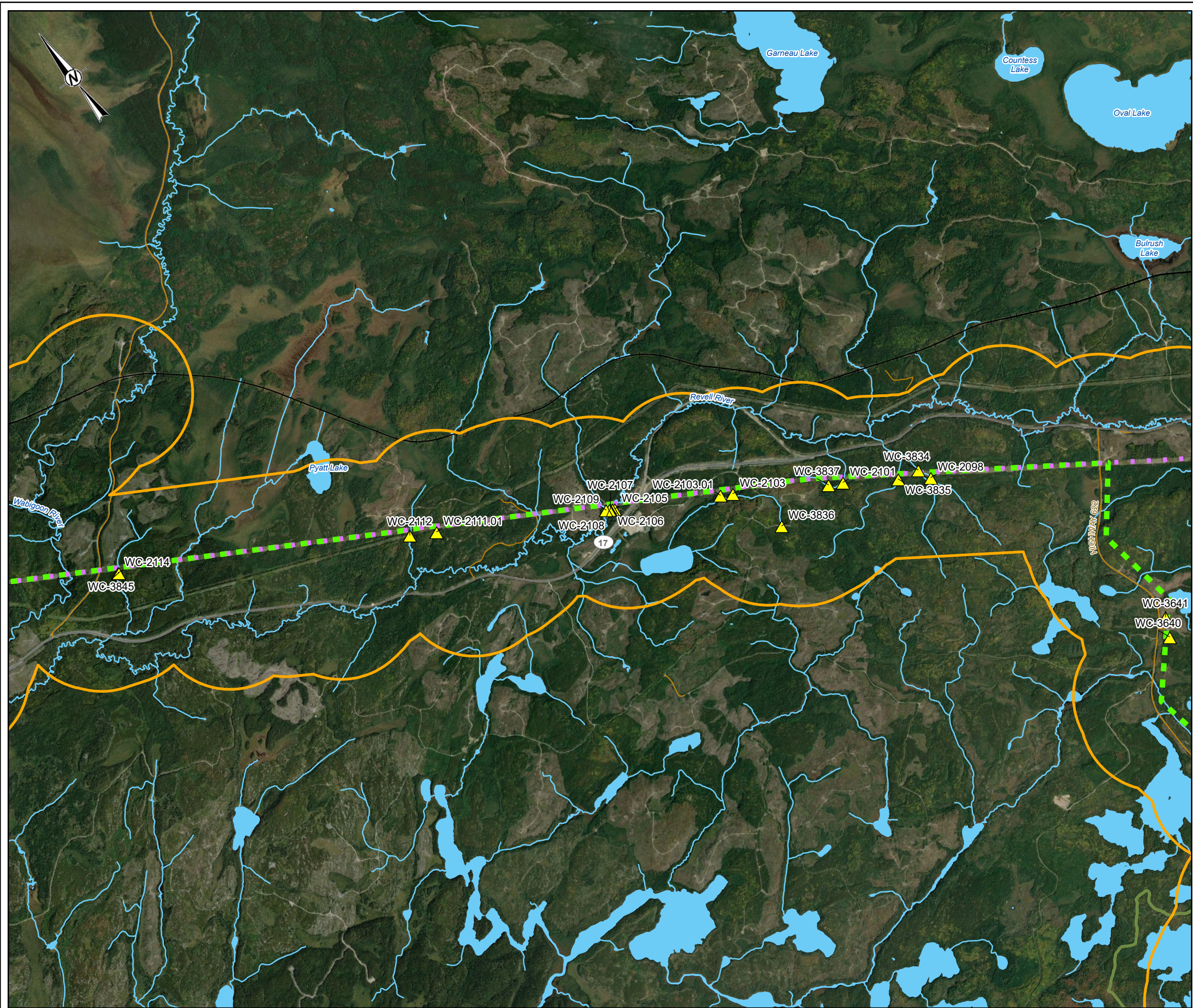
TITLE
 AQUATICS SURVEY LOCATIONS - DRYDEN

CONSULTANT	YYYY-MM-DD	2022-05-25
	DESIGNED	JL
	PREPARED	MM
	REVIEWED	
	APPROVED	

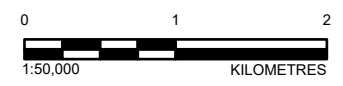
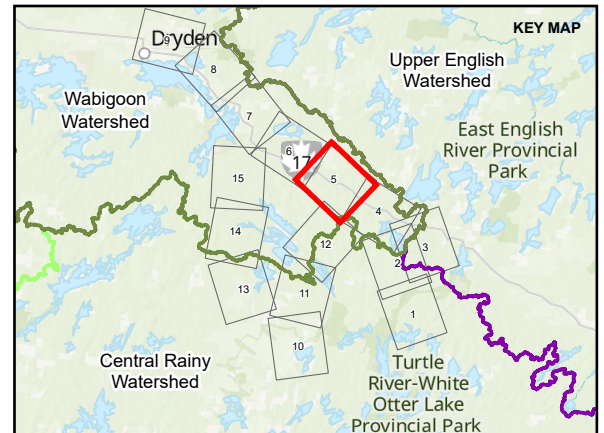
PROJECT NO.	CONTROL	REV.	FIGURE
20137728	0017	A	1-4

PATH: S:\Client\Hydro\Waasigan\09_PRC\20137728\40_PRC\0017_Fin_Pemba\20137728_0017_G-ssx1.aprx. PRINTED ON: AT: 8:21:25 AM

IF THIS MEASUREMENT DOES NOT MATCH WHAT IS SHOWN, THE SHEET SIZE HAS BEEN MODIFIED FROM: ANSI B



- LEGEND**
- AQUATICS FIELD SITE
 - ALTERNATIVE ROUTE 3A
 - ALTERNATIVE ROUTE 3C
 - LOCAL ROAD
 - SECONDARY HIGHWAY
 - RAILWAY
 - WATERCOURSE
 - LOCAL STUDY AREA
 - TERTIARY WATERSHED BOUNDARY
 - CENTRAL RAINY
 - WABIGOON



DRAFT

REFERENCE(S)
 BASE DATA COURTESY OF LAND INFORMATION ONTARIO MNR. IMAGERY COPYRIGHT © ESRI AND ITS LICENSORS. USED UNDER LICENSE, ALL RIGHTS RESERVED.
 PROJECTION: CSRS UTM ZONE 15 DATUM: NAD 83

CLIENT
 HYDRO ONE NETWORKS INC.

PROJECT
 WAASIGAN TRANSMISSION LINE

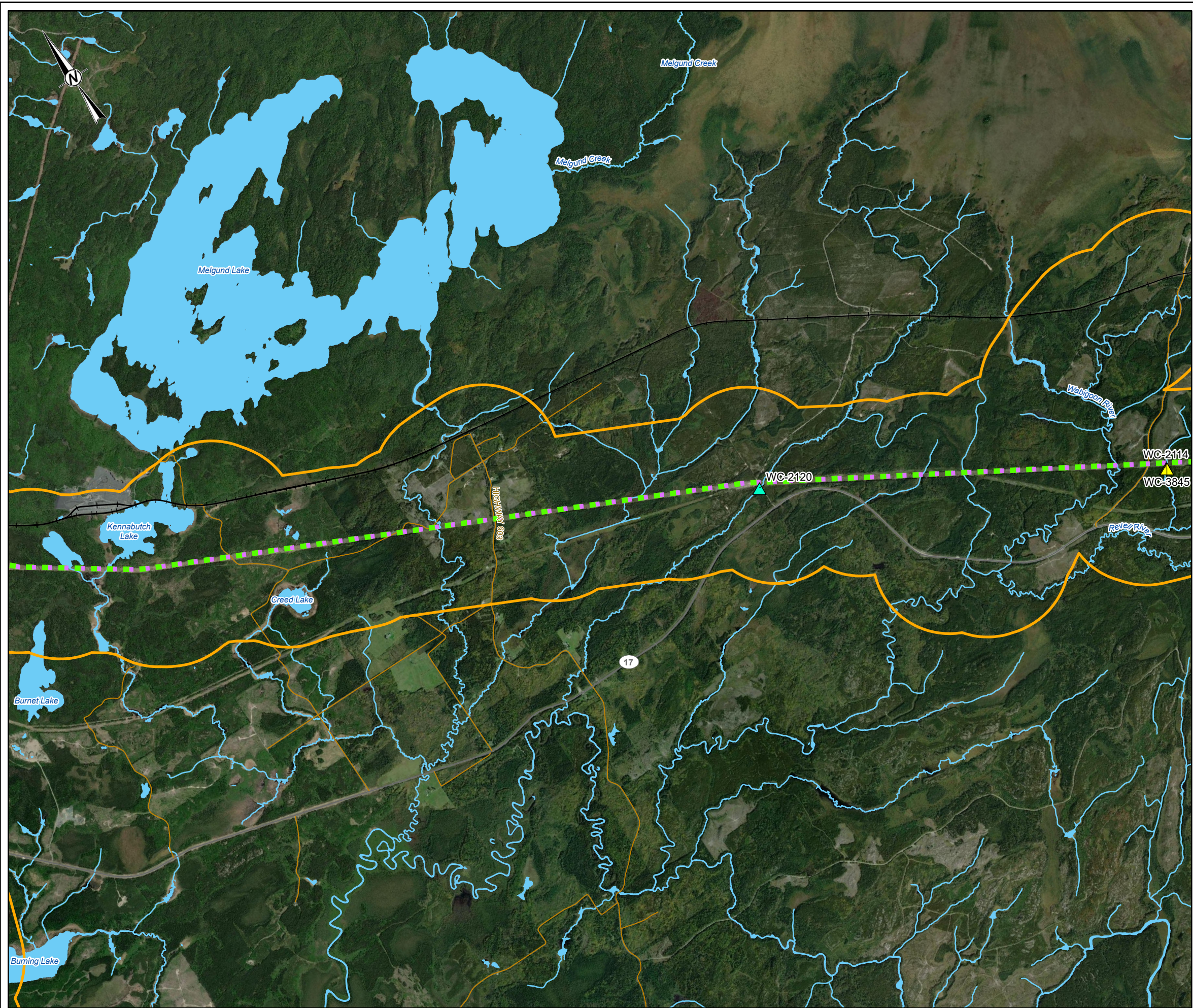
TITLE
AQUATICS SURVEY LOCATIONS - DRYDEN

CONSULTANT	YYYY-MM-DD	2022-05-25
	DESIGNED	JL
	PREPARED	MM
	REVIEWED	
	APPROVED	

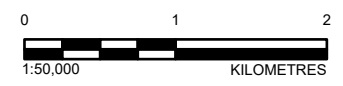
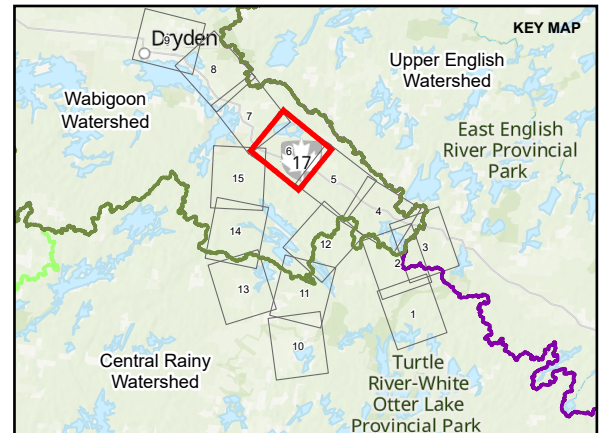
PROJECT NO.	CONTROL	REV.	FIGURE
20137728	0017	A	1-5

PATH: S:\Client\HydroOne\Waasigan\09_PROJ\20137728\06_PROJ\0017_Files_Pemba\20137728_0017_G-0011.aprx PRINTED ON: AT: 8:21:36 AM

IF THIS MEASUREMENT DOES NOT MATCH WHAT IS SHOWN, THE SHEET SIZE HAS BEEN MODIFIED FROM: ANSI B



- LEGEND**
- AQUATICS FIELD SITE
 - ALTERNATE AQUATICS FIELD SITE
 - ALTERNATIVE ROUTE 3A
 - ALTERNATIVE ROUTE 3C
 - LOCAL ROAD
 - SECONDARY HIGHWAY
 - RAILWAY
 - WATERCOURSE
 - LOCAL STUDY AREA
 - TERTIARY WATERSHED BOUNDARY
 - WABIGOON



DRAFT

REFERENCE(S)
 BASE DATA COURTESY OF LAND INFORMATION ONTARIO MNR. IMAGERY COPYRIGHT © ESRI AND ITS LICENSORS. USED UNDER LICENSE, ALL RIGHTS RESERVED.
 PROJECTION: CSRS UTM ZONE 15 DATUM: NAD 83

CLIENT
 HYDRO ONE NETWORKS INC.

PROJECT
 WAASIGAN TRANSMISSION LINE

TITLE
AQUATICS SURVEY LOCATIONS - DRYDEN

CONSULTANT	YYYY-MM-DD	2022-05-25
	DESIGNED	JL
	PREPARED	MM
	REVIEWED	
	APPROVED	

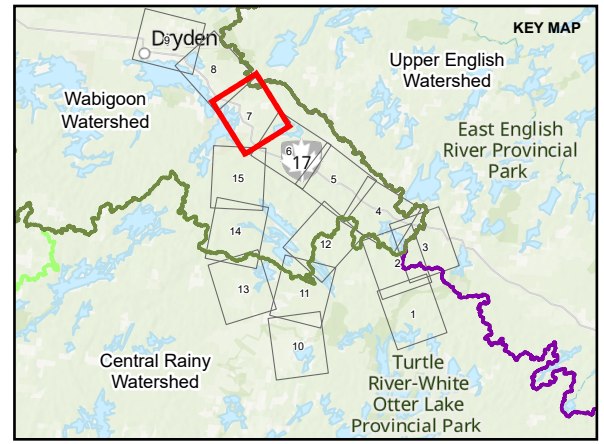
PROJECT NO.	CONTROL	REV.	FIGURE
20137728	0017	A	1-6

PATH: S:\Clients\Hydro One\Waasigan\09_PROJ\20137728\0017_Fin_Pemba\20137728_0017_G-0001.apr. PRINTED ON: AT: 8:21:46 AM

IF THIS MEASUREMENT DOES NOT MATCH WHAT IS SHOWN, THE SHEET SIZE HAS BEEN MODIFIED FROM: ANSI B



- LEGEND**
- AQUATICS FIELD SITE
 - ALTERNATE AQUATICS FIELD SITE
 - ALTERNATIVE ROUTE 3A
 - ALTERNATIVE ROUTE 3B
 - ALTERNATIVE ROUTE 3C
 - LOCAL ROAD
 - SECONDARY HIGHWAY
 - RAILWAY
 - TRAIL
 - WATERCOURSE
 - LOCAL STUDY AREA
 - TERTIARY WATERSHED BOUNDARY
 - UPPER ENGLISH
 - WABIGOON



DRAFT

REFERENCE(S)
 BASE DATA COURTESY OF LAND INFORMATION ONTARIO MNR. IMAGERY COPYRIGHT © ESRI AND ITS LICENSORS. USED UNDER LICENSE, ALL RIGHTS RESERVED.
 PROJECTION: CSRS UTM ZONE 15 DATUM: NAD 83

CLIENT
 HYDRO ONE NETWORKS INC.

PROJECT
 WAASIGAN TRANSMISSION LINE

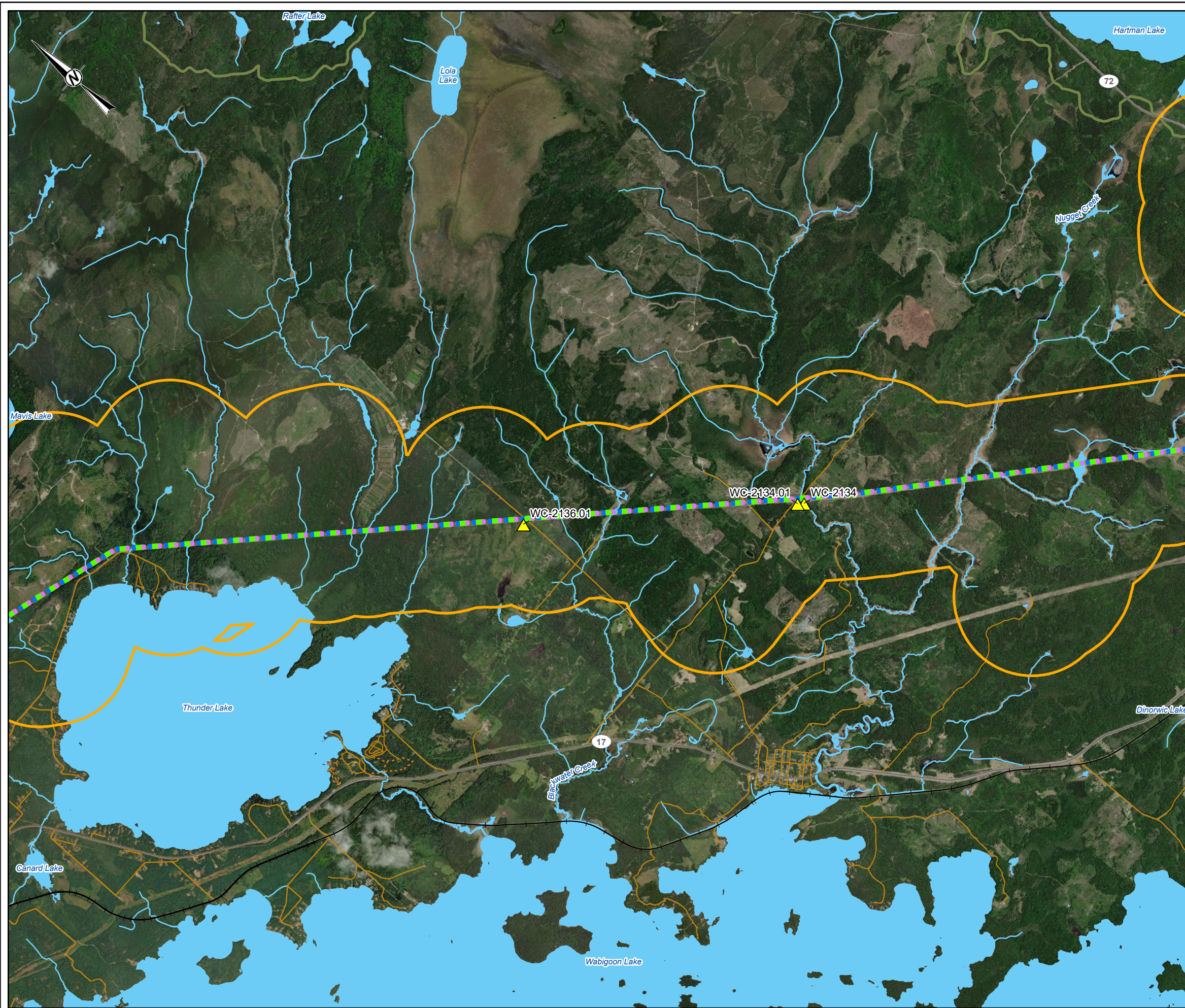
TITLE
 AQUATICS SURVEY LOCATIONS - DRYDEN

CONSULTANT	YYYY-MM-DD	2022-05-25
	DESIGNED	JL
	PREPARED	MM
	REVIEWED	
	APPROVED	

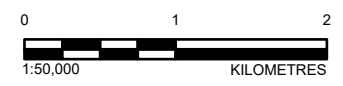
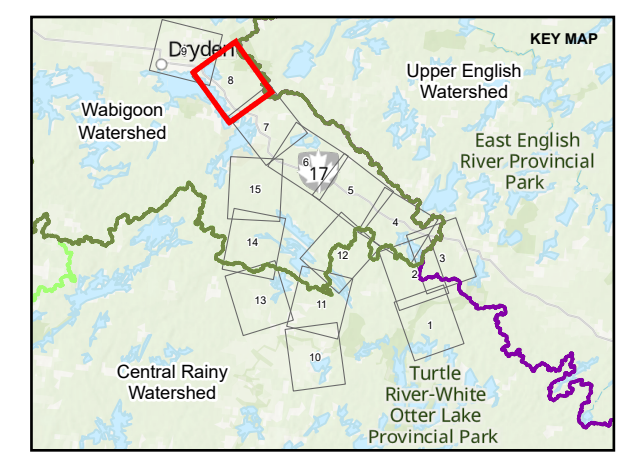
PROJECT NO.	CONTROL	REV.	FIGURE
20137728	0017	A	1-7

PATH: S:\Client\HydroOne\Waasigan\99_PROJ\20137728\40_PROJ\0017_Finl_Pemba\20137728_0017_G-0001.aprx PRINTED ON: AT: 8:21:55 AM

IF THIS MEASUREMENT DOES NOT MATCH WHAT IS SHOWN, THE SHEET SIZE HAS BEEN MODIFIED FROM: ANSI B



- LEGEND**
- AQUATICS FIELD SITE
 - ALTERNATIVE ROUTE 3A
 - ALTERNATIVE ROUTE 3B
 - ALTERNATIVE ROUTE 3C
 - LOCAL ROAD
 - SECONDARY HIGHWAY
 - RAILWAY
 - TRAIL
 - WATERCOURSE
 - LOCAL STUDY AREA
 - TERTIARY WATERSHED BOUNDARY
 - UPPER ENGLISH
 - WABIGOON



DRAFT

REFERENCE(S)
 BASE DATA COURTESY OF LAND INFORMATION ONTARIO MNR. IMAGERY COPYRIGHT © ESRI AND ITS LICENSORS. USED UNDER LICENSE, ALL RIGHTS RESERVED.
 PROJECTION: CSRS UTM ZONE 15 DATUM: NAD 83

CLIENT
 HYDRO ONE NETWORKS INC.

PROJECT
 WAASIGAN TRANSMISSION LINE

TITLE
 AQUATICS SURVEY LOCATIONS - DRYDEN

CONSULTANT	YYYY-MM-DD	2022-05-25
	DESIGNED	JL
	PREPARED	MM
	REVIEWED	
	APPROVED	

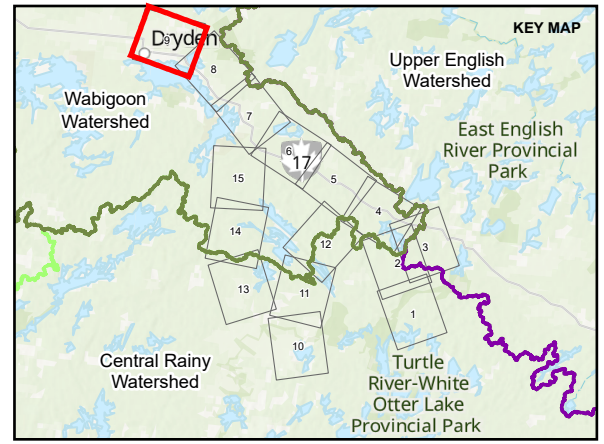
PROJECT NO.	CONTROL	REV.	FIGURE
20137728	0017	A	1-8

PATH: S:\Chem\Hydro\Chem\Waasigan\09_PROJ\20137728\06_PROJ\0017_Files_Pemba\20137728_0017_G-xxx1.aprx PRINTED ON: AT: 8:22:05 AM

IF THIS MEASUREMENT DOES NOT MATCH WHAT IS SHOWN, THE SHEET SIZE HAS BEEN MODIFIED FROM: ANSI B



- LEGEND**
- AQUATICS FIELD SITE
 - ALTERNATIVE ROUTE 3A
 - ALTERNATIVE ROUTE 3B
 - ALTERNATIVE ROUTE 3C
 - LOCAL ROAD
 - SECONDARY HIGHWAY
 - RAILWAY
 - TRAIL
 - WATERCOURSE
 - LOCAL STUDY AREA
 - TERTIARY WATERSHED BOUNDARY
 - WABIGOON



DRAFT

REFERENCE(S)
 BASE DATA COURTESY OF LAND INFORMATION ONTARIO MNR. IMAGERY COPYRIGHT © ESRI AND ITS LICENSORS. USED UNDER LICENSE, ALL RIGHTS RESERVED.
 PROJECTION: CSRS UTM ZONE 15 DATUM: NAD 83

CLIENT
 HYDRO ONE NETWORKS INC.

PROJECT
 WAASIGAN TRANSMISSION LINE

TITLE
 AQUATICS SURVEY LOCATIONS - DRYDEN

CONSULTANT	YYYY-MM-DD	2022-05-25
	DESIGNED	JL
	PREPARED	MM
	REVIEWED	
	APPROVED	

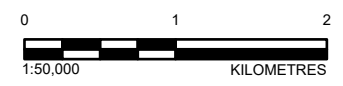
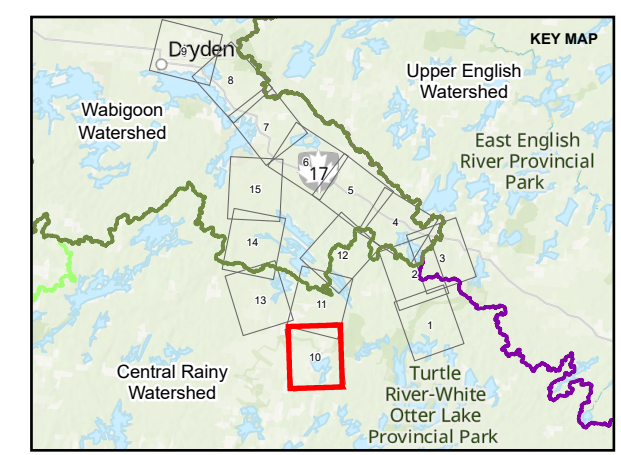
PROJECT NO.	CONTROL	REV.	FIGURE
20137728	0017	A	1-9

PATH: S:\Client\HydroOne\Waasigan\99_PROD\20137728\40_PROD\0017_Fish_Permit\20137728_0017_G-0011.apr. PRINTED ON: AT: 8:22:17 AM

IF THIS MEASUREMENT DOES NOT MATCH WHAT IS SHOWN, THE SHEET SIZE HAS BEEN MODIFIED FROM: ANSI B



- LEGEND**
- AQUATICS FIELD SITE
 - ALTERNATIVE ROUTE 3B
 - ALTERNATIVE ROUTE 3C
 - LOCAL ROAD
 - WATERCOURSE
 - LOCAL STUDY AREA
 - TERTIARY WATERSHED BOUNDARY
 - CENTRAL RAINY



DRAFT

REFERENCE(S)
 BASE DATA COURTESY OF LAND INFORMATION ONTARIO MNR. IMAGERY COPYRIGHT © ESRI AND ITS LICENSORS. USED UNDER LICENSE, ALL RIGHTS RESERVED.
 PROJECTION: CSRS UTM ZONE 15 DATUM: NAD 83

CLIENT
 HYDRO ONE NETWORKS INC.

PROJECT
 WAASIGAN TRANSMISSION LINE

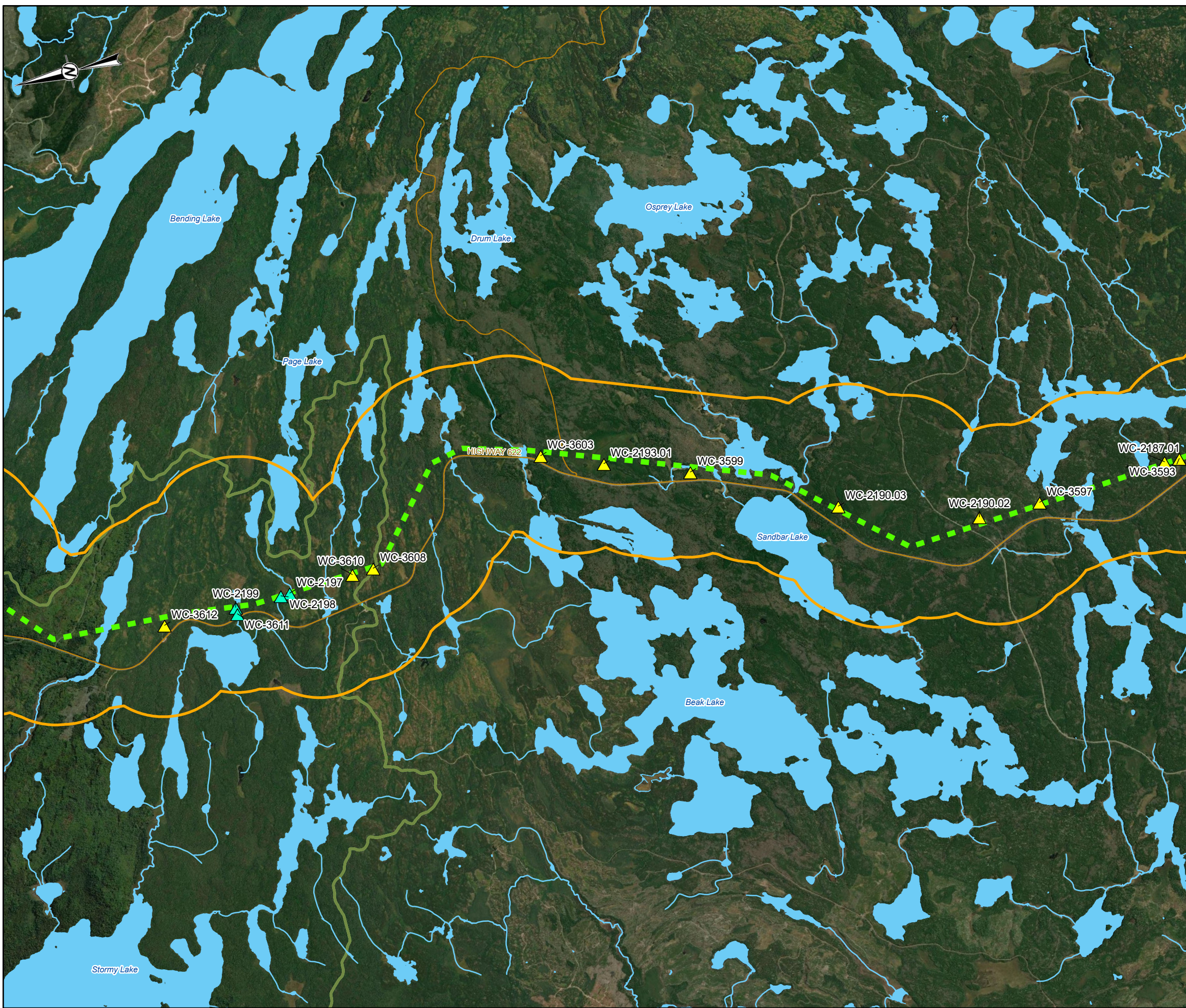
TITLE
AQUATICS SURVEY LOCATIONS - DRYDEN

CONSULTANT	YYYY-MM-DD	2022-05-25
	DESIGNED	JL
	PREPARED	MM
	REVIEWED	
	APPROVED	

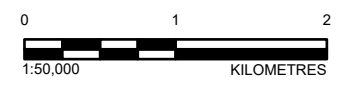
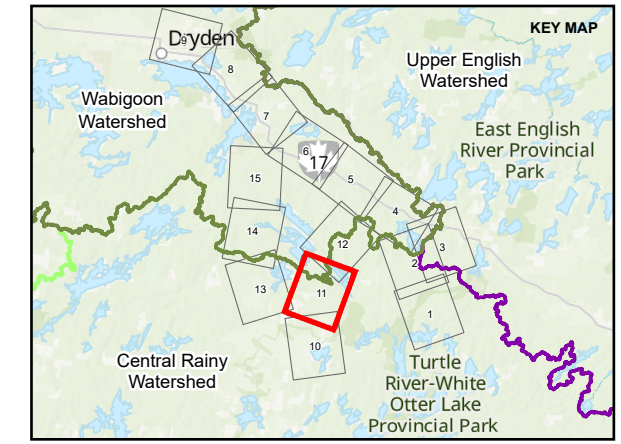
PROJECT NO.	CONTROL	REV.	FIGURE
20137728	0017	A	1-10

PATH: S:\Chem\Hydro\Waasigan\09_PROJ\20137728\06_PROJ\0017_Fin_Pemba\20137728_0017_G-xxv1.apr. PRINTED ON: AT: 8:22:29 AM

IF THIS MEASUREMENT DOES NOT MATCH WHAT IS SHOWN, THE SHEET SIZE HAS BEEN MODIFIED FROM: ANSI B



- LEGEND**
- ▲ AQUATICS FIELD SITE
 - ▲ ALTERNATE AQUATICS FIELD SITE
 - ALTERNATIVE ROUTE 3C
 - LOCAL ROAD
 - TRAIL
 - WATERCOURSE
 - LOCAL STUDY AREA
 - TERTIARY WATERSHED BOUNDARY
 - CENTRAL RAINY
 - WABIGOON



DRAFT

REFERENCE(S)
 BASE DATA COURTESY OF LAND INFORMATION ONTAIRO MNR. IMAGERY COPYRIGHT © ESRI AND ITS LICENSORS. USED UNDER LICENSE, ALL RIGHTS RESERVED.
 PROJECTION: CSRS UTM ZONE 15 DATUM: NAD 83

CLIENT
 HYDRO ONE NETWORKS INC.

PROJECT
 WAASIGAN TRANSMISSION LINE

TITLE
 AQUATICS SURVEY LOCATIONS - DRYDEN

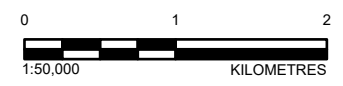
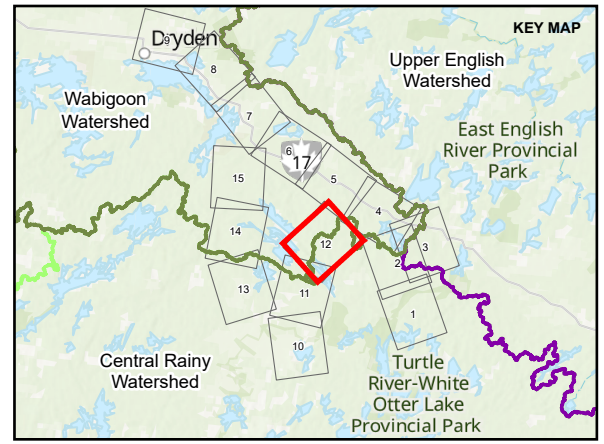
CONSULTANT	YYYY-MM-DD	2022-05-25
wsp GOLDER	DESIGNED	JL
	PREPARED	MM
	REVIEWED	
	APPROVED	

PATH: S:\Chem\Hydro\Waasigan\09_PROD\20137728\04_PROD\0017_Fish_Permit\20137728_0017_G-0001.apr. PRINTED ON: AT: 8:32:40 AM

IF THIS MEASUREMENT DOES NOT MATCH WHAT IS SHOWN, THE SHEET SIZE HAS BEEN MODIFIED FROM: ANSI B



- LEGEND**
- ▲ AQUATICS FIELD SITE
 - ▲ ALTERNATE AQUATICS FIELD SITE
 - - - ALTERNATIVE ROUTE 3C
 - LOCAL ROAD
 - - - TRAIL
 - WATERCOURSE
 - ▭ LOCAL STUDY AREA
 - TERTIARY WATERSHED BOUNDARY
 - CENTRAL RAINY
 - WABIGOON



DRAFT

REFERENCE(S)
 BASE DATA COURTESY OF LAND INFORMATION ONTARIO MNR. IMAGERY COPYRIGHT © ESRI AND ITS LICENSORS. USED UNDER LICENSE, ALL RIGHTS RESERVED.
 PROJECTION: CSRS UTM ZONE 15 DATUM: NAD 83

CLIENT
 HYDRO ONE NETWORKS INC.

PROJECT
 WAASIGAN TRANSMISSION LINE

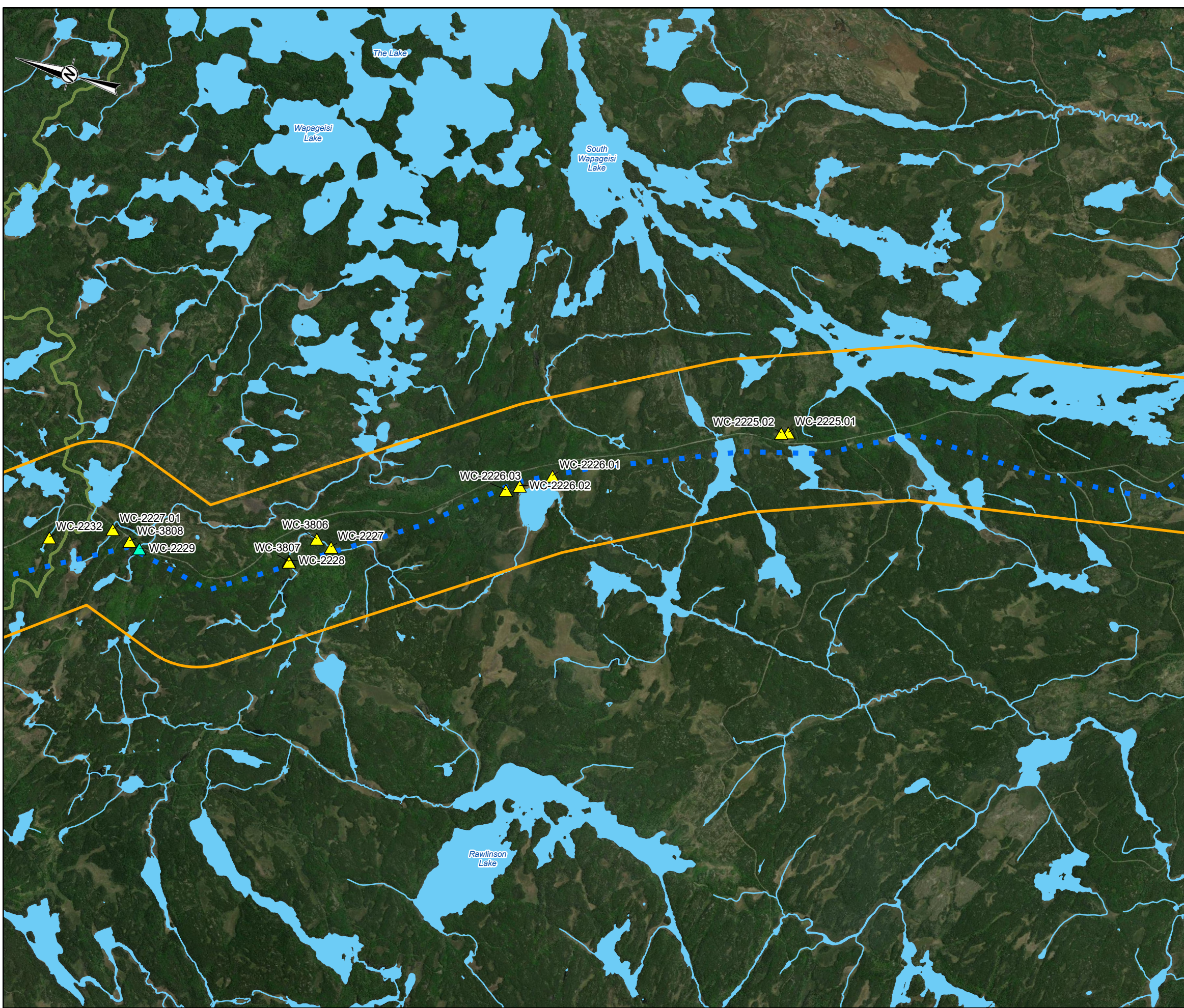
TITLE
AQUATICS SURVEY LOCATIONS - DRYDEN

CONSULTANT	YYYY-MM-DD	2022-05-25
wsp GOLDER	DESIGNED	JL
	PREPARED	MM
	REVIEWED	
	APPROVED	

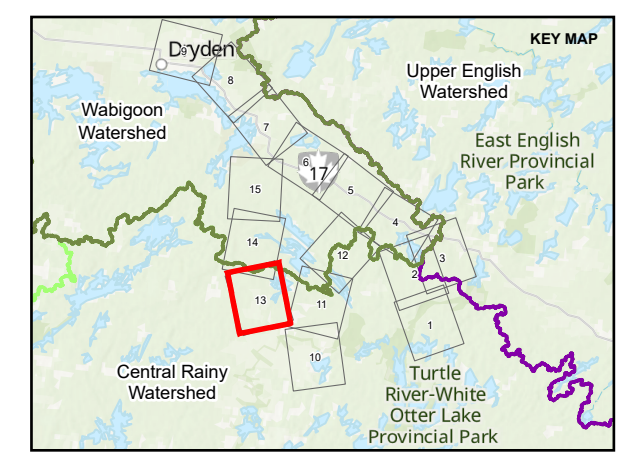
PROJECT NO.	CONTROL	REV.	FIGURE
20137728	0017	A	1-12

PATH: S:\Chemistry\Hydro\Waasigan\09_PROJ\20137728\06_PROJ\0017_Fin_Pemba\20137728_0017_G-ssx1.apr. PRINTED ON: AT: 8:22:50 AM

IF THIS MEASUREMENT DOES NOT MATCH WHAT IS SHOWN, THE SHEET SIZE HAS BEEN MODIFIED FROM: ANSI B



- LEGEND**
- ▲ AQUATICS FIELD SITE
 - ▲ ALTERNATE AQUATICS FIELD SITE
 - - - ALTERNATIVE ROUTE 3B
 - WATERCOURSE
 - LOCAL STUDY AREA
 - TERTIARY WATERSHED BOUNDARY
 - CENTRAL RAINY
 - WABIGOON



DRAFT

REFERENCE(S)
 BASE DATA COURTESY OF LAND INFORMATION ONTARIO MNR. IMAGERY COPYRIGHT © ESRI AND ITS LICENSORS. USED UNDER LICENSE, ALL RIGHTS RESERVED.
 PROJECTION: CSRS UTM ZONE 15 DATUM: NAD 83

CLIENT
 HYDRO ONE NETWORKS INC.

PROJECT
 WAASIGAN TRANSMISSION LINE

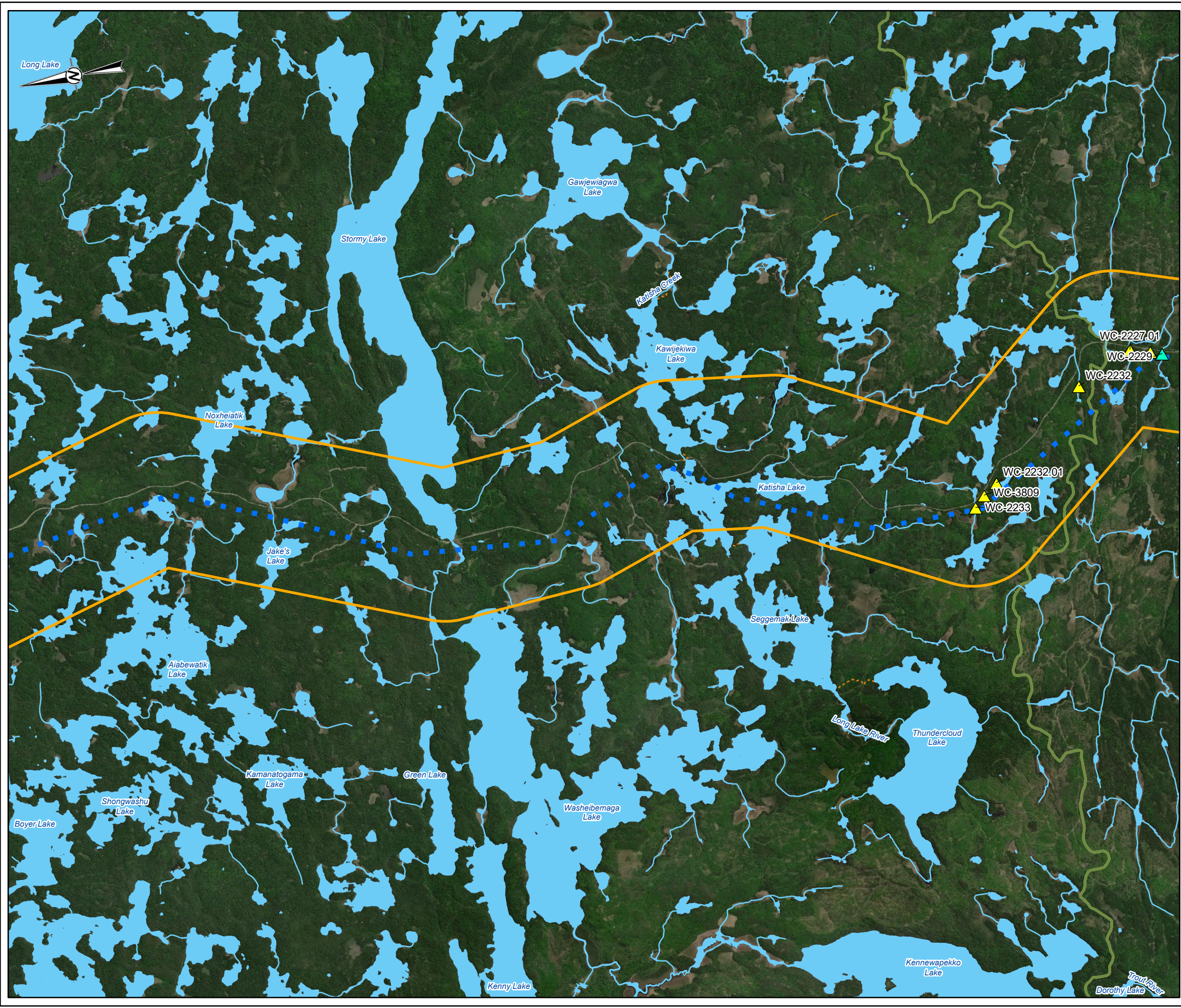
TITLE
 AQUATICS SURVEY LOCATIONS - DRYDEN

CONSULTANT	YYYY-MM-DD	2022-05-25
	DESIGNED	JL
	PREPARED	MM
	REVIEWED	
	APPROVED	

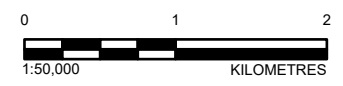
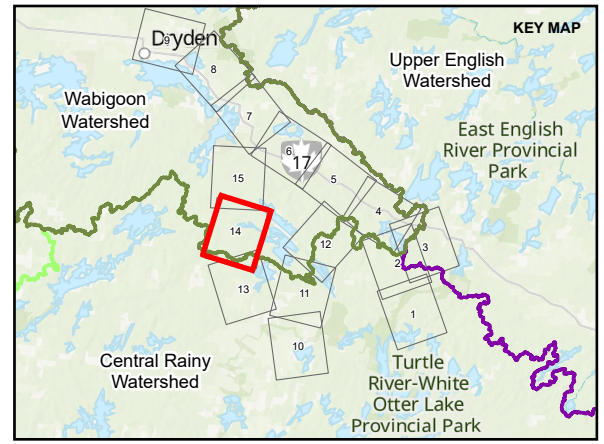
PROJECT NO.	CONTROL	REV.	FIGURE
20137728	0017	A	1-13

PATH: S:\Client\HydroOne\Waasigan\09_PROJ\20137728\06_PROJ\0017_Fin_Permit\20137728_0017_G-0011.apr. PRINTED ON: AT: 8:23:01 AM

IF THIS MEASUREMENT DOES NOT MATCH WHAT IS SHOWN, THE SHEET SIZE HAS BEEN MODIFIED FROM: ANSI B



- LEGEND**
- ▲ AQUATICS FIELD SITE
 - ▲ ALTERNATE AQUATICS FIELD SITE
 - ALTERNATIVE ROUTE 3B
 - LOCAL ROAD
 - - - TRAIL
 - WATERCOURSE
 - ▭ LOCAL STUDY AREA
 - TERTIARY WATERSHED BOUNDARY
 - ▭ CENTRAL RAINY
 - ▭ WABIGOON



DRAFT

REFERENCE(S)
 BASE DATA COURTESY OF LAND INFORMATION ONTARIO MNR. IMAGERY COPYRIGHT © ESRI AND ITS LICENSORS. USED UNDER LICENSE, ALL RIGHTS RESERVED.
 PROJECTION: CSRS UTM ZONE 15 DATUM: NAD 83

CLIENT
 HYDRO ONE NETWORKS INC.

PROJECT
 WAASIGAN TRANSMISSION LINE

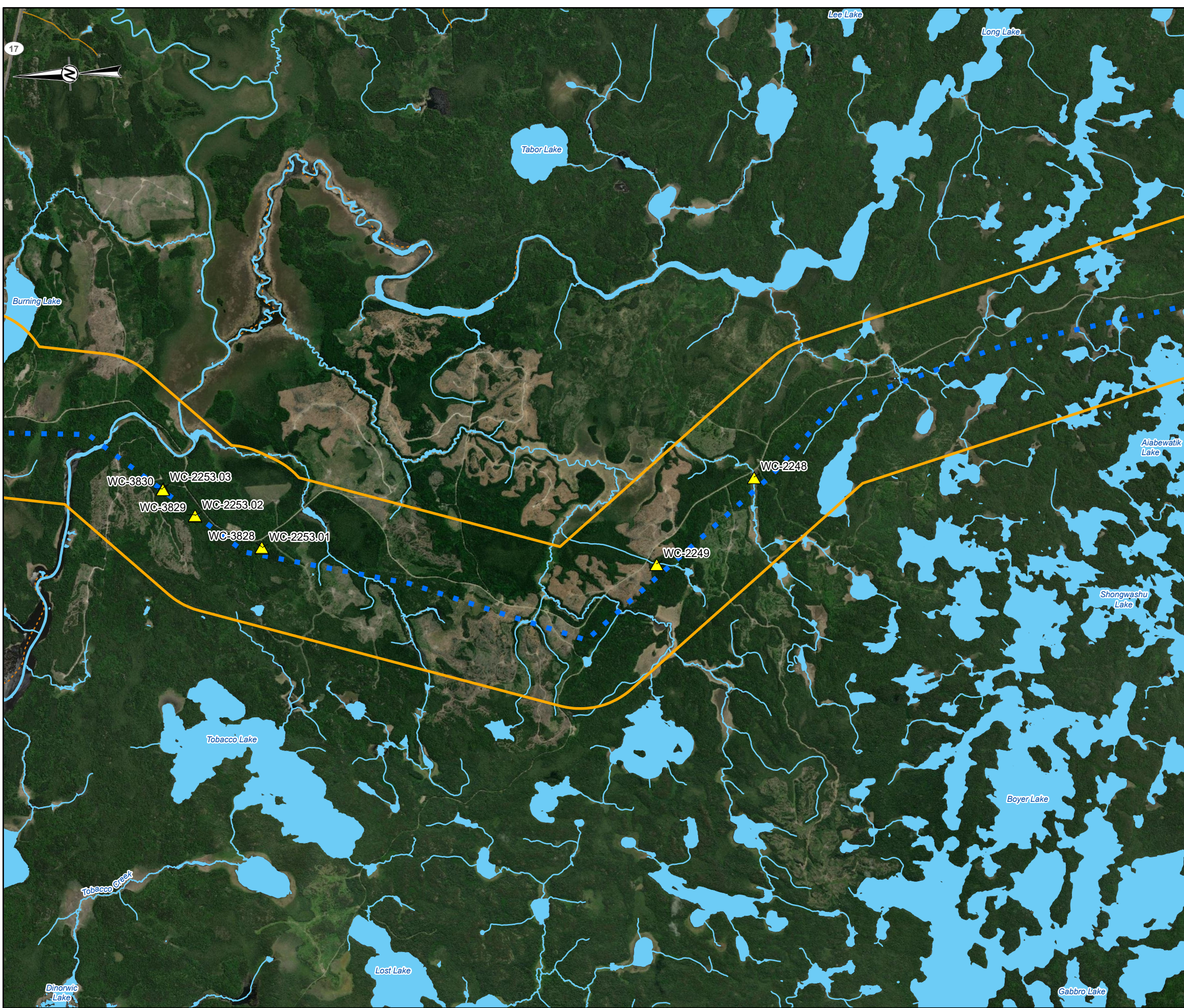
TITLE
AQUATICS SURVEY LOCATIONS - DRYDEN

CONSULTANT	YYYY-MM-DD	2022-05-25
wsp GOLDER	DESIGNED	JL
	PREPARED	MM
	REVIEWED	
	APPROVED	

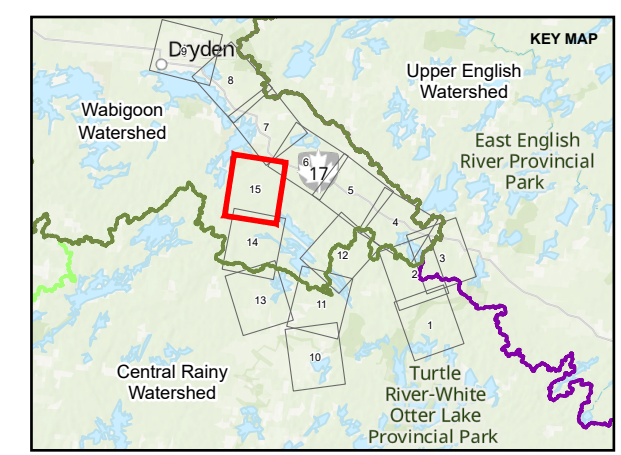
PROJECT NO. 20137728	CONTROL 0017	REV. A	FIGURE 1-14
-------------------------	-----------------	-----------	----------------

PATH: S:\Chemical\Dryden\Waasigan\09_PROD\20137728\01_PROD\0017_Fish_Permit\20137728_0017_G-0011.aprx PRINTED ON: AT: 8:23:12 AM

IF THIS MEASUREMENT DOES NOT MATCH WHAT IS SHOWN, THE SHEET SIZE HAS BEEN MODIFIED FROM: ANSI B



- LEGEND**
- AQUATICS FIELD SITE
 - ALTERNATIVE ROUTE 3B
 - LOCAL ROAD
 - SECONDARY HIGHWAY
 - TRAIL
 - WATERCOURSE
 - LOCAL STUDY AREA
 - TERTIARY WATERSHED BOUNDARY
 - WABIGOON



DRAFT

REFERENCE(S)
 BASE DATA COURTESY OF LAND INFORMATION ONTAIO MNR. IMAGERY COPYRIGHT © ESRI AND ITS LICENSORS. USED UNDER LICENSE, ALL RIGHTS RESERVED.
 PROJECTION: CSRS UTM ZONE 15 DATUM: NAD 83

CLIENT
 HYDRO ONE NETWORKS INC.

PROJECT
 WAASIGAN TRANSMISSION LINE

TITLE
 AQUATICS SURVEY LOCATIONS - DRYDEN

CONSULTANT	YYYY-MM-DD	2022-05-25
	DESIGNED	JL
	PREPARED	MM
	REVIEWED	
	APPROVED	

PROJECT NO.	CONTROL	REV.	FIGURE
20137728	0017	A	1-15

PATH: S:\Chemical\Dryden\Waasigan\PROJ\20137728\40_PROJ\0017_Fish_Permit\20137728_0017_G-0011.aprx PRINTED ON: AT: 8:23:21 AM

IF THIS MEASUREMENT DOES NOT MATCH WHAT IS SHOWN, THE SHEET SIZE HAS BEEN MODIFIED FROM: ANSI B