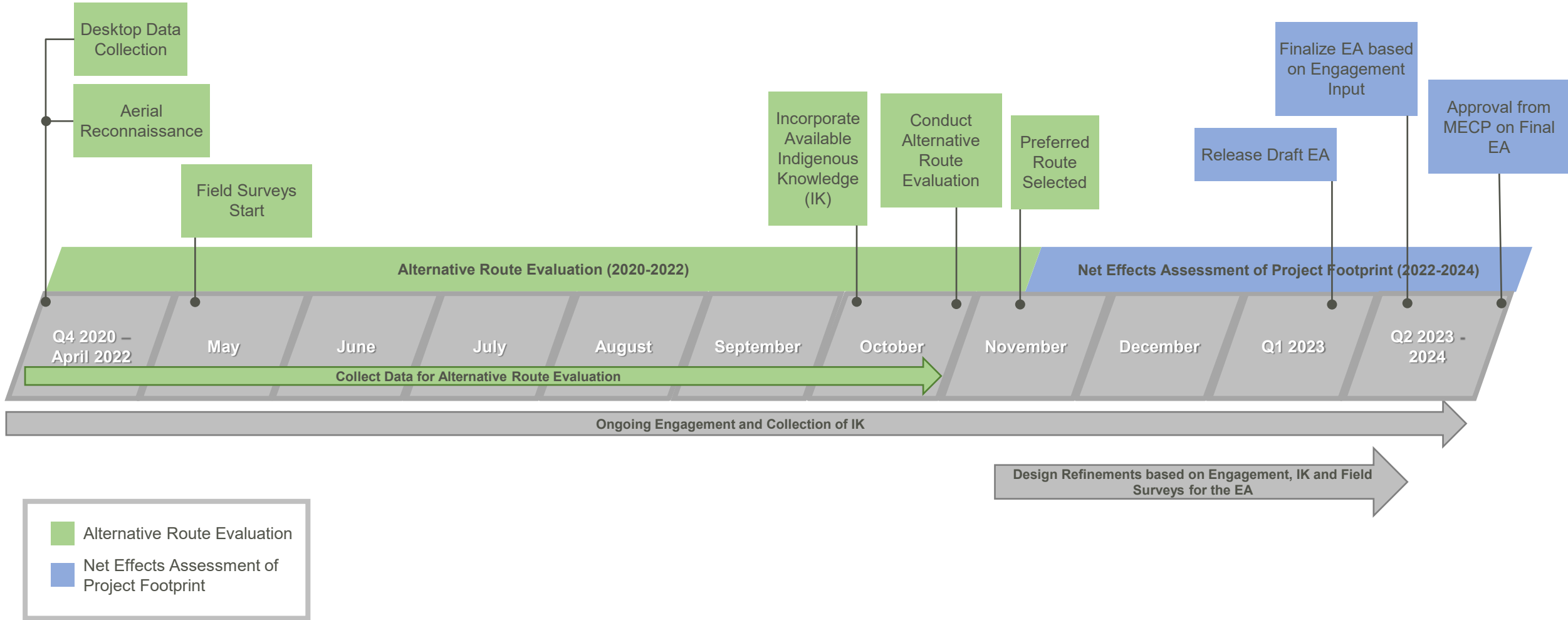


APPENDIX A

Alternative Route Evaluation and Net Effects Assessment of Project Footprint Overview





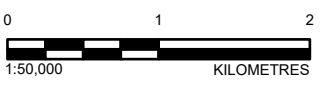
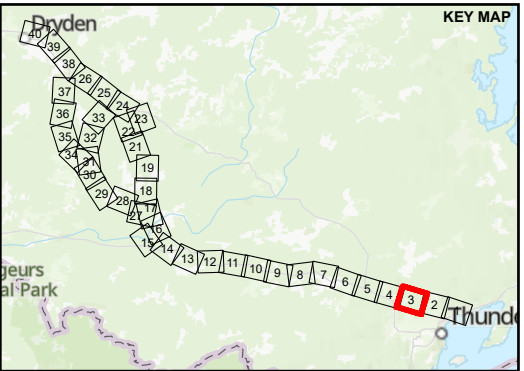
APPENDIX B

Bat Maternity Roost Desktop Mapping





- LEGEND**
- ALTERNATIVE ROUTE 1
 - ALTERNATIVE ROUTE 1A
 - ALTERNATIVE ROUTE 1B - 1
 - ALTERNATIVE ROUTE 1B - 2
 - ALTERNATIVE ROUTE 1C
 - LOCAL ROAD
 - SECONDARY HIGHWAY
 - RAILWAY
 - WATERCOURSE
 - CANDIDATE BAT MATERNITY ROOST HABITAT
 - LOCAL STUDY AREA
 - WATERBODY



DRAFT

REFERENCE(S)
 BASE DATA COURTESY OF LAND INFORMATION ONTARIO MNR. IMAGERY COPYRIGHT © ESRI AND ITS LICENSORS. USED UNDER LICENSE, ALL RIGHTS RESERVED.
 PROJECTION: CSRS UTM ZONE 15 DATUM: NAD 83

CLIENT
 HYDRO ONE NETWORKS INC.

PROJECT
 WAASIGAN TRANSMISSION LINE

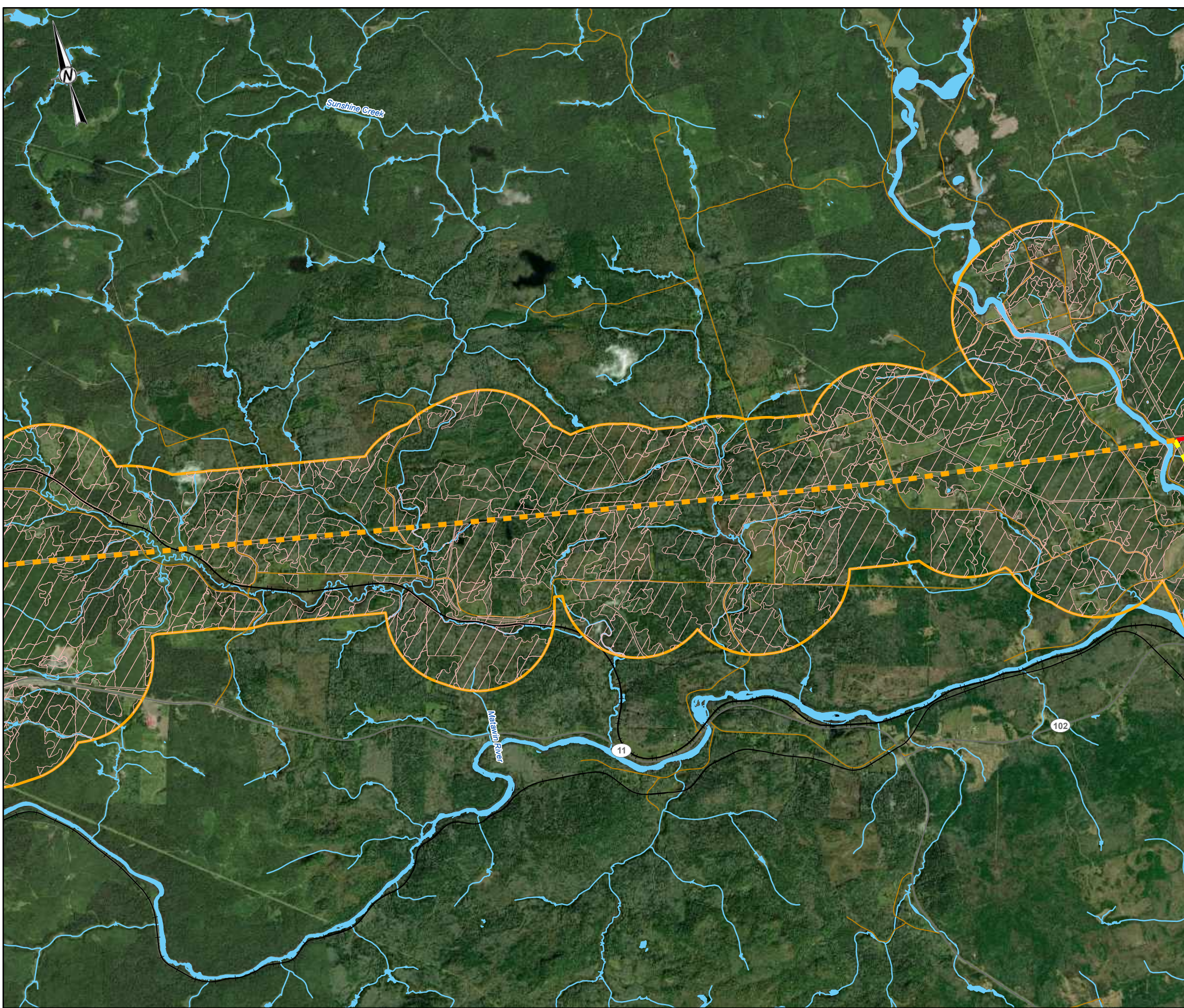
TITLE
 CANDIDATE BAT MATERNITY ROOST HABITAT

CONSULTANT	YYYY-MM-DD	2022-03-21
wsp GOLDER	DESIGNED	EG
	PREPARED	MM
	REVIEWED	###
	APPROVED	###

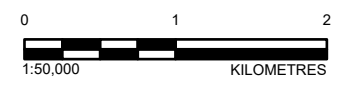
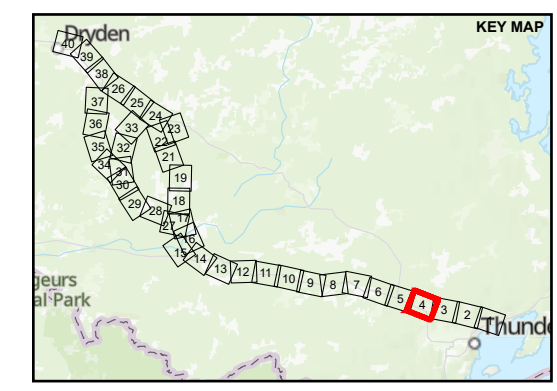
PROJECT NO. 20137728	CONTROL 0014	REV. A	FIGURE B-3
-------------------------	-----------------	-----------	---------------

PATH: S:\Client\HydroOne\Waasigan\09_PROJ\20137728\04_PROD\0014_FWP_202203137728-014-G-XXXX_Template\0137728-014-G-XXXX_Template.aprx PRINTED ON: AT: 4:52:28 PM

IF THIS MEASUREMENT DOES NOT MATCH WHAT IS SHOWN, THE SHEET SIZE HAS BEEN MODIFIED FROM: ANSI B



- LEGEND**
- ALTERNATIVE ROUTE 1
 - ALTERNATIVE ROUTE 1A
 - ALTERNATIVE ROUTE 1B - 1
 - ALTERNATIVE ROUTE 1B - 2
 - ALTERNATIVE ROUTE 1C
 - LOCAL ROAD
 - SECONDARY HIGHWAY
 - + RAILWAY
 - WATERCOURSE
 - CANDIDATE BAT MATERNITY ROOST HABITAT
 - LOCAL STUDY AREA
 - WATERBODY



DRAFT

REFERENCE(S)
 BASE DATA COURTESY OF LAND INFORMATION ONTARIO MNR. IMAGERY COPYRIGHT © ESRI AND ITS LICENSORS. USED UNDER LICENSE, ALL RIGHTS RESERVED.
 PROJECTION: CSRS UTM ZONE 15 DATUM: NAD 83

CLIENT
 HYDRO ONE NETWORKS INC.

PROJECT
 WAASIGAN TRANSMISSION LINE

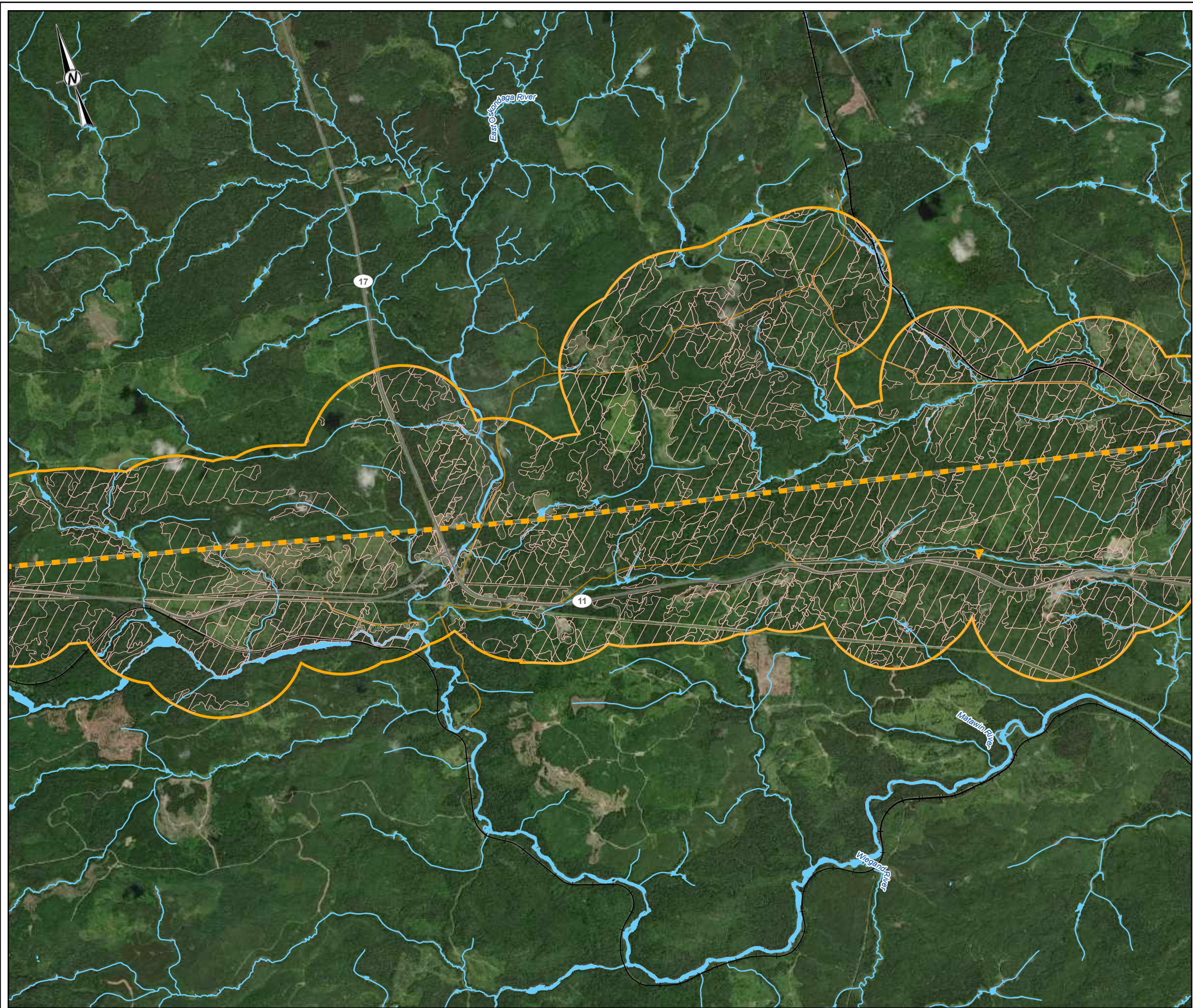
TITLE
CANDIDATE BAT MATERNITY ROOST HABITAT

CONSULTANT	YYYY-MM-DD	2022-03-21
wsp GOLDER	DESIGNED	EG
	PREPARED	MM
	REVIEWED	####
	APPROVED	####

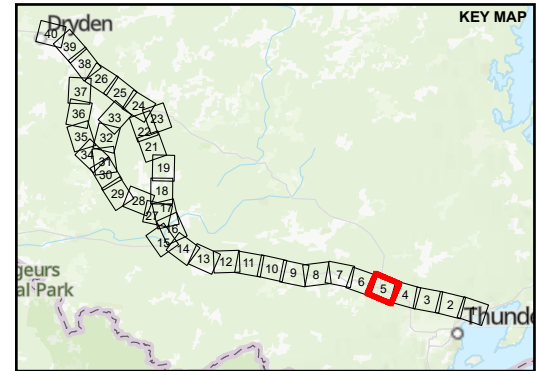
PROJECT NO. 20137728	CONTROL 0014	REV. A	FIGURE B-4
-------------------------	-----------------	-----------	---------------

P:\14_S\GIS\Hydro\Chen\Waasigan\09_P\PROJ\20137728\04_P\WP_2022\20137728-014-G-XXXX_Terrain\0137728-014-G-XXXX_Terrain.aprx PRINTED ON: AT: 4:55:59 PM

IF THIS MEASUREMENT DOES NOT MATCH WHAT IS SHOWN, THE SHEET SIZE HAS BEEN MODIFIED FROM: ANSI B



- LEGEND**
- ALTERNATIVE ROUTE 1
 - ALTERNATIVE ROUTE 1C
 - LOCAL ROAD
 - SECONDARY HIGHWAY
 - RAILWAY
 - WATERCOURSE
 - CANDIDATE BAT MATERNITY ROOST HABITAT
 - LOCAL STUDY AREA
 - WATERBODY



DRAFT

REFERENCE(S)
 BASE DATA COURTESY OF LAND INFORMATION ONTARIO MNR. IMAGERY COPYRIGHT © ESRI AND ITS LICENSORS. USED UNDER LICENSE, ALL RIGHTS RESERVED.
 PROJECTION: CSRS UTM ZONE 15 DATUM: NAD 83

CLIENT
 HYDRO ONE NETWORKS INC.

PROJECT
 WAASIGAN TRANSMISSION LINE

TITLE
 CANDIDATE BAT MATERNITY ROOST HABITAT

CONSULTANT	YYYY-MM-DD	2022-03-21
wsp GOLDER	DESIGNED	EG
	PREPARED	MM
	REVIEWED	####
	APPROVED	####

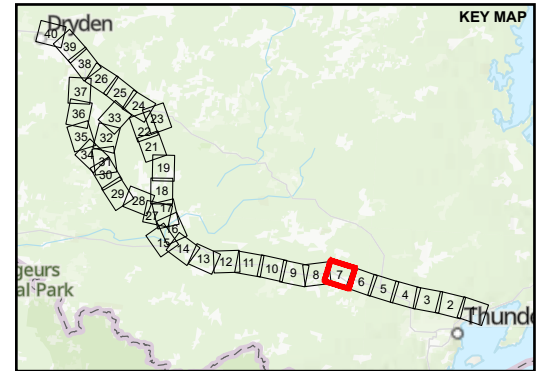
PROJECT NO. 20137728	CONTROL 0014	REV. A	FIGURE B-5
-------------------------	-----------------	-----------	---------------

P:\14_S:\Client\Hydro One\Waasigan\09_PROD\20137728\00_PROD\0014_FWP_202203137728-0014-G-XXXX_Template\0137728-0014-G-XXXX_Template.aprx PRINTED ON: AT: 4:58:49 PM

IF THIS MEASUREMENT DOES NOT MATCH WHAT IS SHOWN, THE SHEET SIZE HAS BEEN MODIFIED FROM: ANSI B



- LEGEND**
- ALTERNATIVE ROUTE 1
 - ALTERNATIVE ROUTE 1C
 - LOCAL ROAD
 - SECONDARY HIGHWAY
 - RAILWAY
 - WATERCOURSE
 - CANDIDATE BAT MATERNITY ROOST HABITAT
 - LOCAL STUDY AREA
 - WATERBODY



DRAFT

REFERENCE(S)
 BASE DATA COURTESY OF LAND INFORMATION ONTAIRO MNR. IMAGERY COPYRIGHT © ESRI AND ITS LICENSORS. USED UNDER LICENSE, ALL RIGHTS RESERVED.
 PROJECTION: CSRS UTM ZONE 15 DATUM: NAD 83

CLIENT
 HYDRO ONE NETWORKS INC.

PROJECT
 WAASIGAN TRANSMISSION LINE

TITLE
 CANDIDATE BAT MATERNITY ROOST HABITAT

CONSULTANT	YYYY-MM-DD	2022-03-21
wsp GOLDER	DESIGNED	EG
	PREPARED	MM
	REVIEWED	####
	APPROVED	####

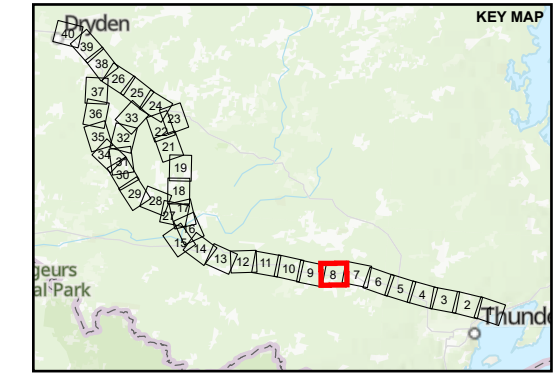
PROJECT NO. 20137728	CONTROL 0014	REV. A	FIGURE B-7
-------------------------	-----------------	-----------	---------------

PATH: S:\Client\HydroOne\Waasigan\09_PROJ\20137728\04_PROJ\20137728\04_G-XXXX_Terrain\0137728-0014-G-XXXX_Terrain.aprx PRINTED ON: AT: 4:58:11 PM

IF THIS MEASUREMENT DOES NOT MATCH WHAT IS SHOWN, THE SHEET SIZE HAS BEEN MODIFIED FROM: ANSI B



- LEGEND**
- ALTERNATIVE ROUTE 1
 - ALTERNATIVE ROUTE 1C
 - LOCAL ROAD
 - SECONDARY HIGHWAY
 - RAILWAY
 - WATERCOURSE
 - CANDIDATE BAT MATERNITY ROOST HABITAT
 - LOCAL STUDY AREA
 - WATERBODY



DRAFT

REFERENCE(S)
 BASE DATA COURTESY OF LAND INFORMATION ONTARIO MNR. IMAGERY COPYRIGHT © ESRI AND ITS LICENSORS. USED UNDER LICENSE, ALL RIGHTS RESERVED.
 PROJECTION: CSRS UTM ZONE 15 DATUM: NAD 83

CLIENT
 HYDRO ONE NETWORKS INC.

PROJECT
 WAASIGAN TRANSMISSION LINE

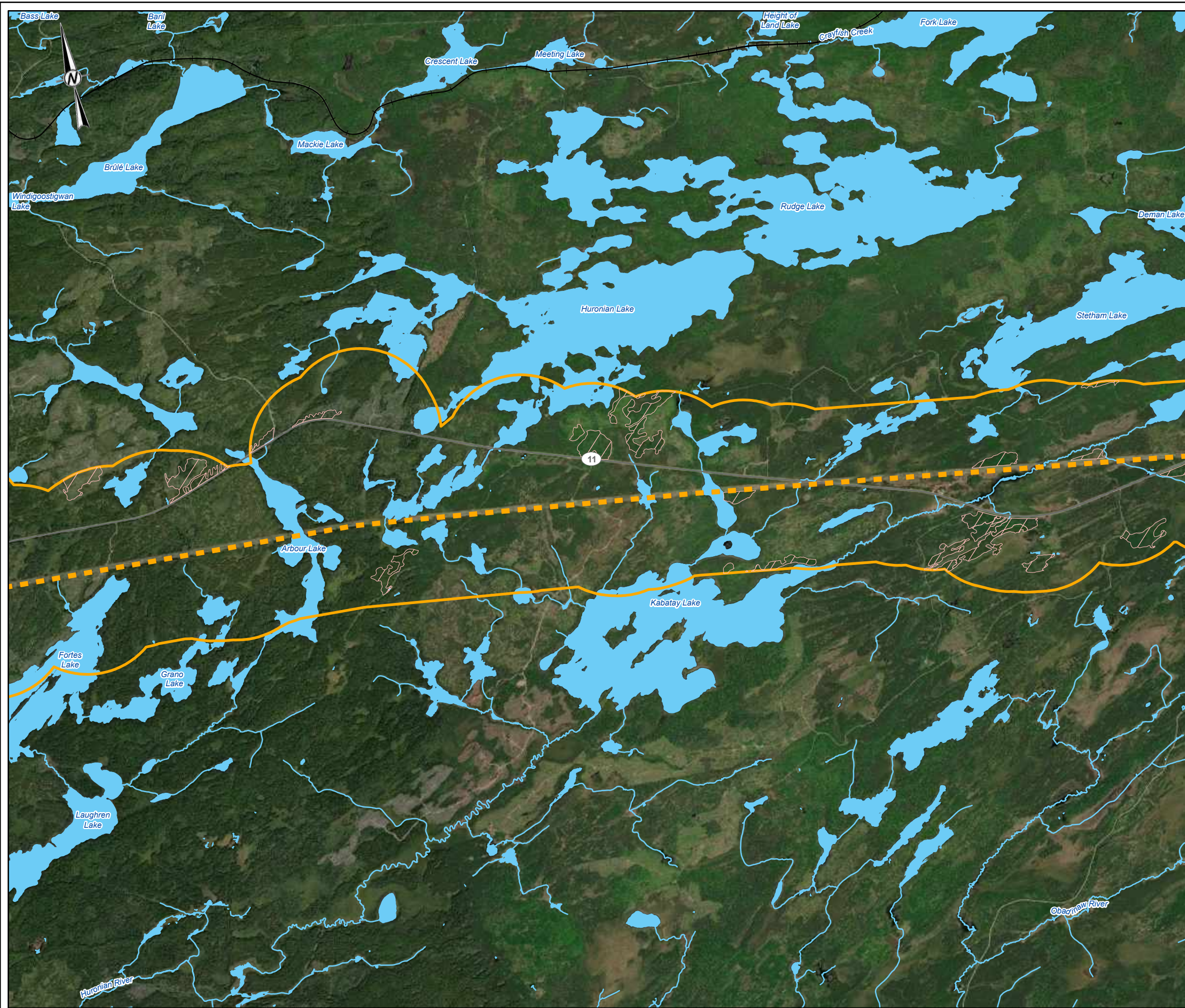
TITLE
 CANDIDATE BAT MATERNITY ROOST HABITAT

CONSULTANT	YYYY-MM-DD	2022-03-21
wsp GOLDER	DESIGNED	EG
	PREPARED	MM
	REVIEWED	####
	APPROVED	####

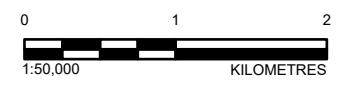
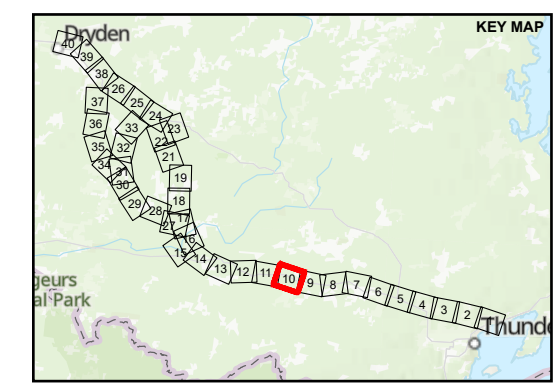
PROJECT NO. 20137728 CONTROL 0014 REV. A FIGURE B-8

P:\14_S:\Client\Hydro One\Waasigan\09_PROD\20137728\04_PROD\0014_PROD_2022\0137728-014-G-XXXX_Terrain\0137728-014-G-XXXX_Terrain.aprx PRINTED ON: AT: 4:58:29 PM

IF THIS MEASUREMENT DOES NOT MATCH WHAT IS SHOWN, THE SHEET SIZE HAS BEEN MODIFIED FROM: ANSI B



- LEGEND**
- ALTERNATIVE ROUTE 1
 - - - ALTERNATIVE ROUTE 1C
 - SECONDARY HIGHWAY
 - + RAILWAY
 - WATERCOURSE
 - CANDIDATE BAT MATERNITY ROOST HABITAT
 - LOCAL STUDY AREA
 - WATERBODY



DRAFT

REFERENCE(S)
 BASE DATA COURTESY OF LAND INFORMATION ONTARIO MNR. IMAGERY COPYRIGHT © ESRI AND ITS LICENSORS. USED UNDER LICENSE, ALL RIGHTS RESERVED.
 PROJECTION: CSRS UTM ZONE 15 DATUM: NAD 83

CLIENT
 HYDRO ONE NETWORKS INC.

PROJECT
 WAASIGAN TRANSMISSION LINE

TITLE
CANDIDATE BAT MATERNITY ROOST HABITAT

CONSULTANT	YYYY-MM-DD	2022-03-21
wsp GOLDER	DESIGNED	EG
	PREPARED	MM
	REVIEWED	####
	APPROVED	####

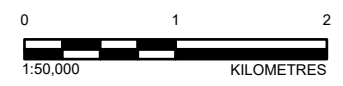
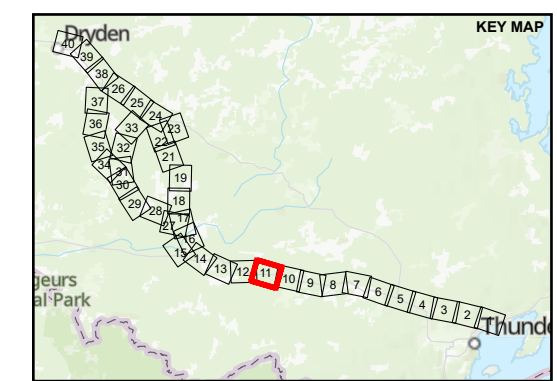
PROJECT NO.	CONTROL	REV.	FIGURE
20137728	0014	A	B-10

PATH: S:\Client\HydroOne\Waasigan\09_PROD\20137728\00_PROD\0014_FWP_2022\20137728-0014-G-XXXX_Template\0137728-0014-G-XXXX_Template.aprx PRINTED ON: AT: 4:58:58 PM

IF THIS MEASUREMENT DOES NOT MATCH WHAT IS SHOWN, THE SHEET SIZE HAS BEEN MODIFIED FROM: ANSI B



- LEGEND**
- - - ALTERNATIVE ROUTE 1
 - ALTERNATIVE ROUTE 1C
 - SECONDARY HIGHWAY
 - + + + RAILWAY
 - WATERCOURSE
 - CANDIDATE BAT MATERNITY ROOST HABITAT
 - LOCAL STUDY AREA
 - WATERBODY



DRAFT

REFERENCE(S)
 BASE DATA COURTESY OF LAND INFORMATION ONTAIO MNR. IMAGERY COPYRIGHT © ESRI AND ITS LICENSORS. USED UNDER LICENSE, ALL RIGHTS RESERVED.
 PROJECTION: CSRS UTM ZONE 15 DATUM: NAD 83

CLIENT
 HYDRO ONE NETWORKS INC.

PROJECT
 WAASIGAN TRANSMISSION LINE

TITLE
CANDIDATE BAT MATERNITY ROOST HABITAT

CONSULTANT	YYYY-MM-DD	2022-03-21
	DESIGNED	EG
	PREPARED	MM
	REVIEWED	####
	APPROVED	####

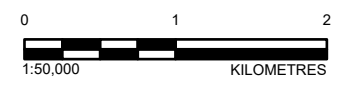
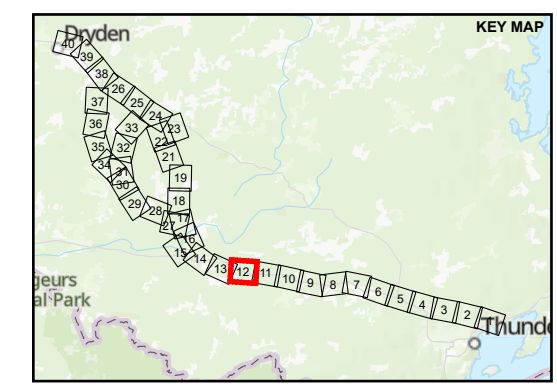
PROJECT NO. 20137728	CONTROL 0014	REV. A	FIGURE B-11
-------------------------	-----------------	-----------	----------------

P:\14_S\GIS\Hydro\Chim\Waasigan\09_PROJ\20137728\04_PROJ\20137728\04_PROJ\20137728\04_G\XXXX_Terrain\01\3728-0014-G-XXXX_Terrain.aprx PRINTED ON: AT: 4:56:45 PM

IF THIS MEASUREMENT DOES NOT MATCH WHAT IS SHOWN, THE SHEET SIZE HAS BEEN MODIFIED FROM: ANSI B



- LEGEND**
- ALTERNATIVE ROUTE 1
 - ALTERNATIVE ROUTE 1C
 - LOCAL ROAD
 - SECONDARY HIGHWAY
 - RAILWAY
 - TRAIL
 - WATERCOURSE
 - CANDIDATE BAT MATERNITY ROOST HABITAT
 - LOCAL STUDY AREA
 - WATERBODY



DRAFT

REFERENCE(S)
 BASE DATA COURTESY OF LAND INFORMATION ONTARIO MNR. IMAGERY COPYRIGHT © ESRI AND ITS LICENSORS. USED UNDER LICENSE, ALL RIGHTS RESERVED.
 PROJECTION: CSRS UTM ZONE 15 DATUM: NAD 83

CLIENT
 HYDRO ONE NETWORKS INC.

PROJECT
 WAASIGAN TRANSMISSION LINE

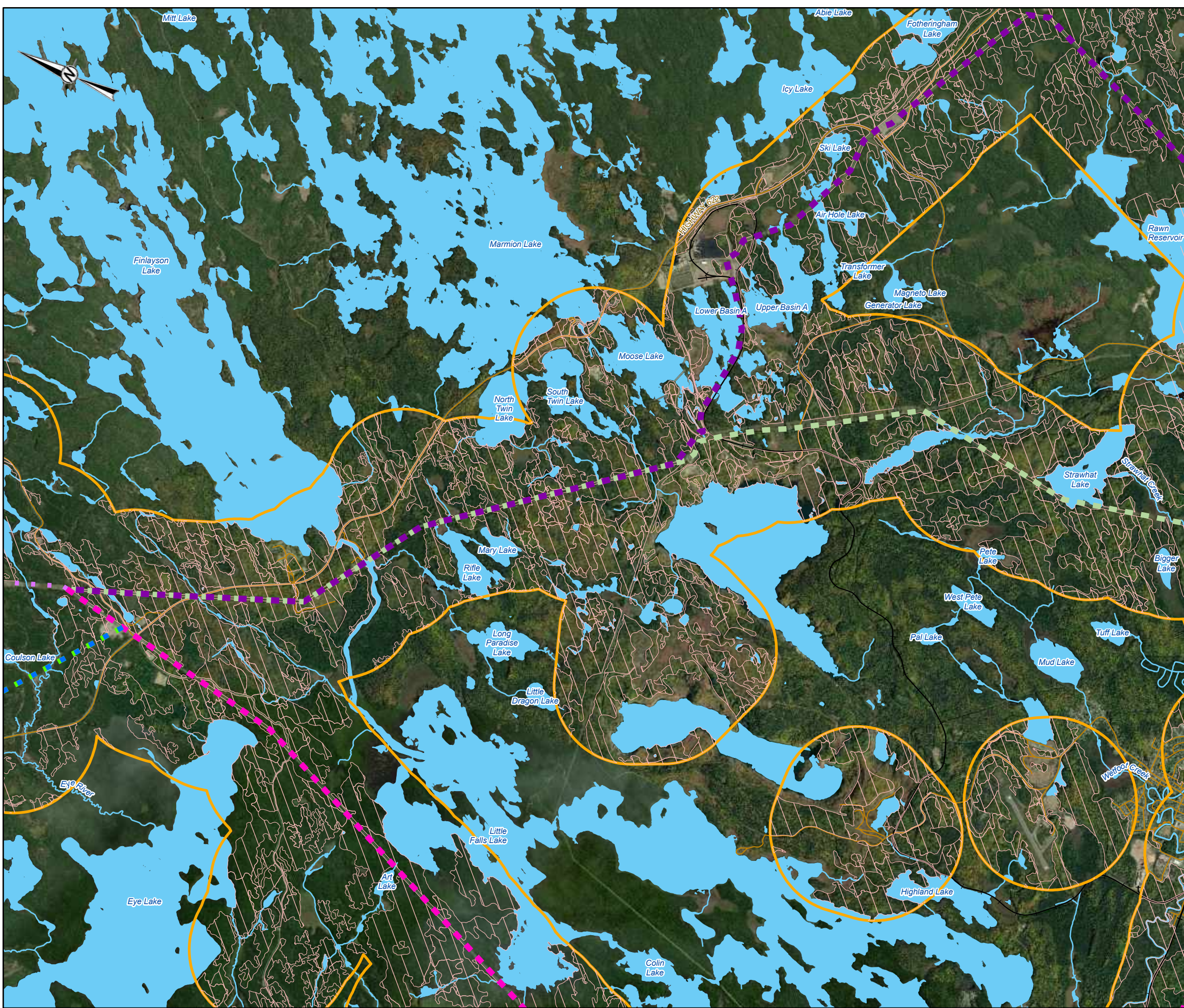
TITLE
 CANDIDATE BAT MATERNITY ROOST HABITAT

CONSULTANT	YYYY-MM-DD	2022-03-21
	DESIGNED	EG
	PREPARED	MM
	REVIEWED	####
	APPROVED	####

PROJECT NO. 20137728	CONTROL 0014	REV. A	FIGURE B-12
-------------------------	-----------------	-----------	----------------

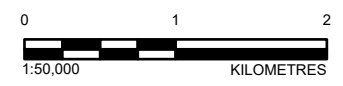
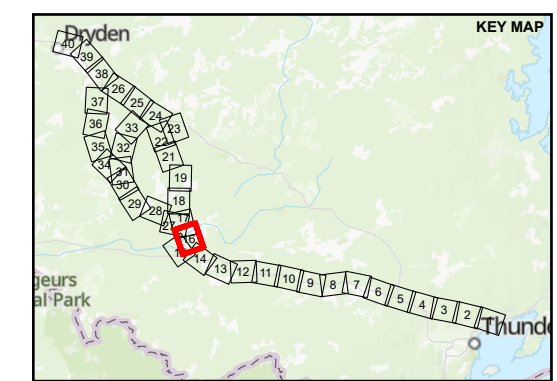
PATH: S:\Client\HydroOne\Waasigan\99_FWP_2022\20137728\40_PROD\0014_FWP_2022\20137728\40_PROD\0014_G-XXXX_Terrain\0137728\014-G-XXXX_Terrain.aprx PRINTED ON: AT: 4:56:51 PM

IF THIS MEASUREMENT DOES NOT MATCH WHAT IS SHOWN, THE SHEET SIZE HAS BEEN MODIFIED FROM: ANSI B



LEGEND

- ALTERNATIVE ROUTE 2A
- ALTERNATIVE ROUTE 2B
- ALTERNATIVE ROUTE 2C
- ALTERNATIVE ROUTE 3A
- ALTERNATIVE ROUTE 3B
- ALTERNATIVE ROUTE 3C
- LOCAL ROAD
- RAILWAY
- TRAIL
- WATERCOURSE
- CANDIDATE BAT MATERNITY ROOST HABITAT
- LOCAL STUDY AREA
- WATERBODY



DRAFT

REFERENCE(S)
 BASE DATA COURTESY OF LAND INFORMATION ONTARIO MNR. IMAGERY COPYRIGHT © ESRI AND ITS LICENSORS. USED UNDER LICENSE, ALL RIGHTS RESERVED.
 PROJECTION: CSRS UTM ZONE 15 DATUM: NAD 83

CLIENT
 HYDRO ONE NETWORKS INC.

PROJECT
 WAASIGAN TRANSMISSION LINE

TITLE
CANDIDATE BAT MATERNITY ROOST HABITAT

CONSULTANT	YYYY-MM-DD	2022-03-21
wsp GOLDER	DESIGNED	EG
	PREPARED	MM
	REVIEWED	####
	APPROVED	####

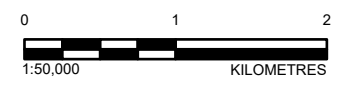
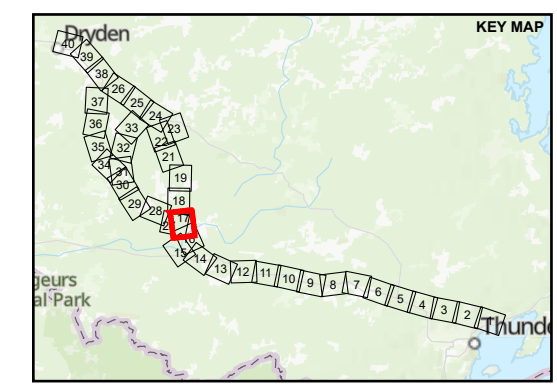
PROJECT NO. 20137728 CONTROL 0014 REV. A FIGURE B-16

P:\14 - S:\Client\Hydro One\Waasigan\09_P\20137728\00_P\20137728\0014_P\20220321\2022-03-21\14-G-XXXX_Templates\0137728-0014-G-XXXX_Template.aprx PRINTED ON: AT: 4:57:42 PM

IF THIS MEASUREMENT DOES NOT MATCH WHAT IS SHOWN, THE SHEET SIZE HAS BEEN MODIFIED FROM: ANSI B



- LEGEND**
- ALTERNATIVE ROUTE 2A
 - ALTERNATIVE ROUTE 2B
 - ALTERNATIVE ROUTE 2C
 - ALTERNATIVE ROUTE 3A
 - ALTERNATIVE ROUTE 3B
 - ALTERNATIVE ROUTE 3C
 - LOCAL ROAD
 - TRAIL
 - WATERCOURSE
 - CANDIDATE BAT MATERNITY ROOST HABITAT
 - LOCAL STUDY AREA
 - WATERBODY



DRAFT

REFERENCE(S)
 BASE DATA COURTESY OF LAND INFORMATION ONTAIRO MNR. IMAGERY COPYRIGHT © ESRI AND ITS LICENSORS. USED UNDER LICENSE, ALL RIGHTS RESERVED.
 PROJECTION: CSRS UTM ZONE 15 DATUM: NAD 83

CLIENT
 HYDRO ONE NETWORKS INC.

PROJECT
 WAASIGAN TRANSMISSION LINE

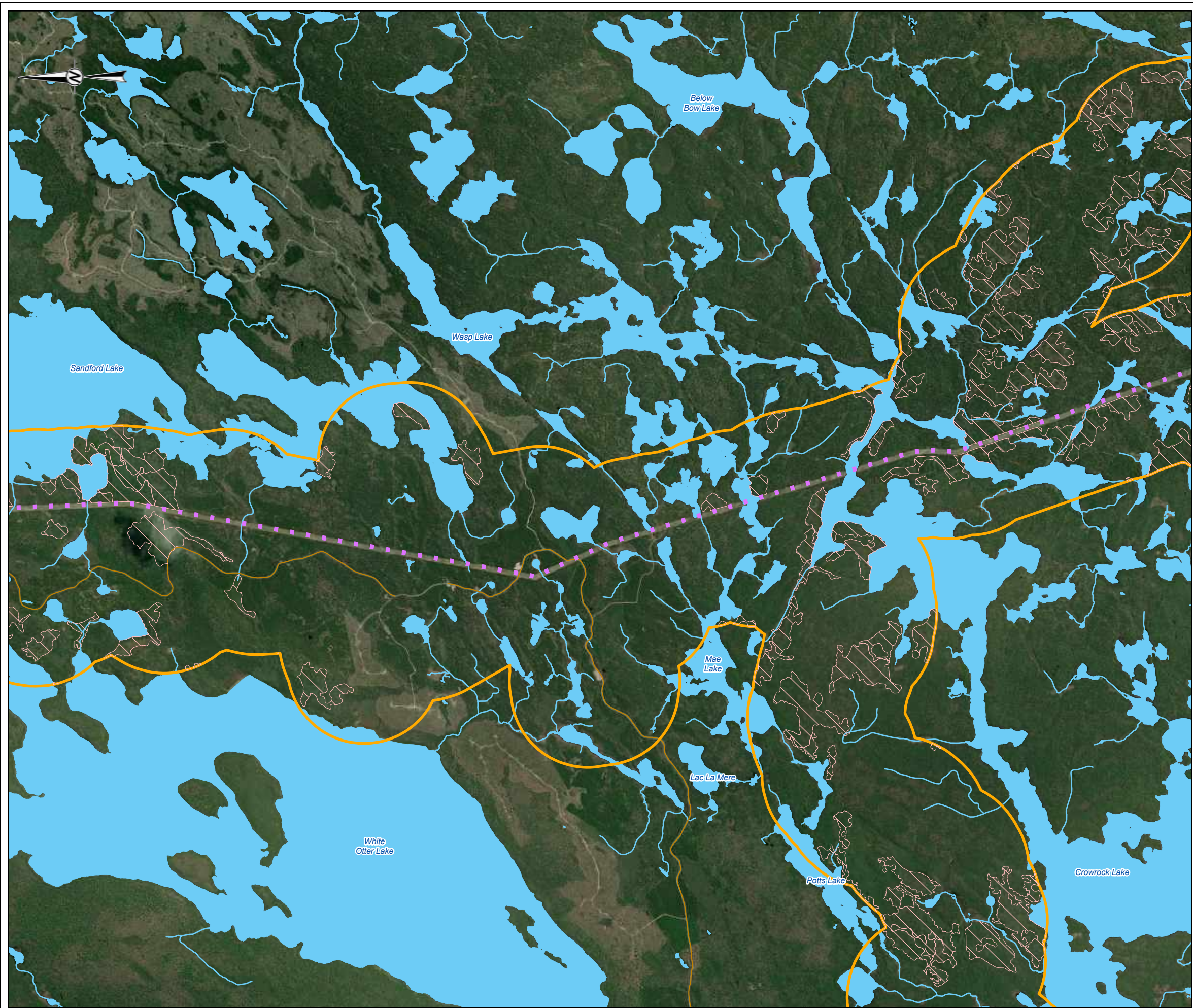
TITLE
CANDIDATE BAT MATERNITY ROOST HABITAT

CONSULTANT	YYYY-MM-DD	2022-03-21
wsp GOLDER	DESIGNED	EG
	PREPARED	MM
	REVIEWED	####
	APPROVED	####

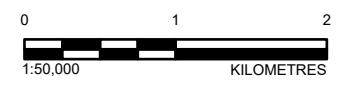
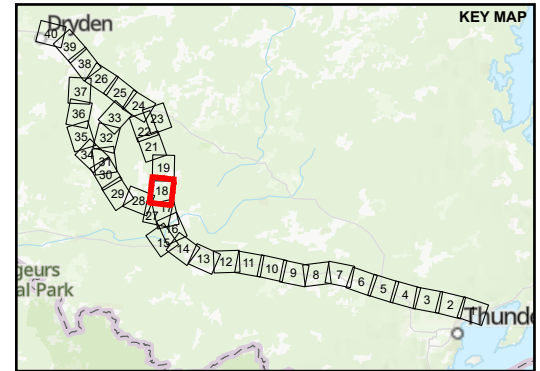
PROJECT NO. 20137728 CONTROL 0014 REV. A FIGURE B-17

PATH: S:\Client\HydroOne\Waasigan\09_PROD\20137728\04_PROD\0014_PROD\202203137728-014-G-XXXX_Template.aprx PRINTED ON: AT: 4:57:53 PM

IF THIS MEASUREMENT DOES NOT MATCH WHAT IS SHOWN, THE SHEET SIZE HAS BEEN MODIFIED FROM: ANSI B



- LEGEND**
- ALTERNATIVE ROUTE 3A
 - LOCAL ROAD
 - - - TRAIL
 - WATERCOURSE
 - CANDIDATE BAT MATERNITY ROOST HABITAT
 - LOCAL STUDY AREA
 - WATERBODY



DRAFT

REFERENCE(S)
 BASE DATA COURTESY OF LAND INFORMATION ONTARIO MNR. IMAGERY COPYRIGHT © ESRI AND ITS LICENSORS. USED UNDER LICENSE, ALL RIGHTS RESERVED.
 PROJECTION: CSRS UTM ZONE 15 DATUM: NAD 83

CLIENT
 HYDRO ONE NETWORKS INC.

PROJECT
 WAASIGAN TRANSMISSION LINE

TITLE
CANDIDATE BAT MATERNITY ROOST HABITAT

CONSULTANT	YYYY-MM-DD	2022-03-21
wsp GOLDER	DESIGNED	EG
	PREPARED	MM
	REVIEWED	####
	APPROVED	####

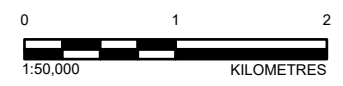
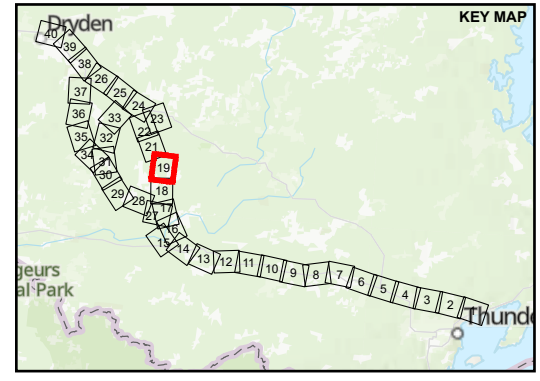
PROJECT NO.	CONTROL	REV.	FIGURE
20137728	0014	A	B-18

PATH: S:\Client\HydroOne\Waasigan\09_PROJ\20137728\00_PROD\0014_FWP_2022\20137728-0014-G-XXXX_Template\0137728-0014-G-XXXX_Template.aprx PRINTED ON: AT: 4:58:01 PM

IF THIS MEASUREMENT DOES NOT MATCH WHAT IS SHOWN, THE SHEET SIZE HAS BEEN MODIFIED FROM: ANSI B



- LEGEND**
- ALTERNATIVE ROUTE 3A
 - LOCAL ROAD
 - WATERCOURSE
 - CANDIDATE BAT MATERNITY ROOST HABITAT
 - LOCAL STUDY AREA
 - WATERBODY



DRAFT

REFERENCE(S)
 BASE DATA COURTESY OF LAND INFORMATION ONTARIO MNR. IMAGERY COPYRIGHT © ESRI AND ITS LICENSORS. USED UNDER LICENSE, ALL RIGHTS RESERVED.
 PROJECTION: CSRS UTM ZONE 15 DATUM: NAD 83

CLIENT
 HYDRO ONE NETWORKS INC.

PROJECT
 WAASIGAN TRANSMISSION LINE

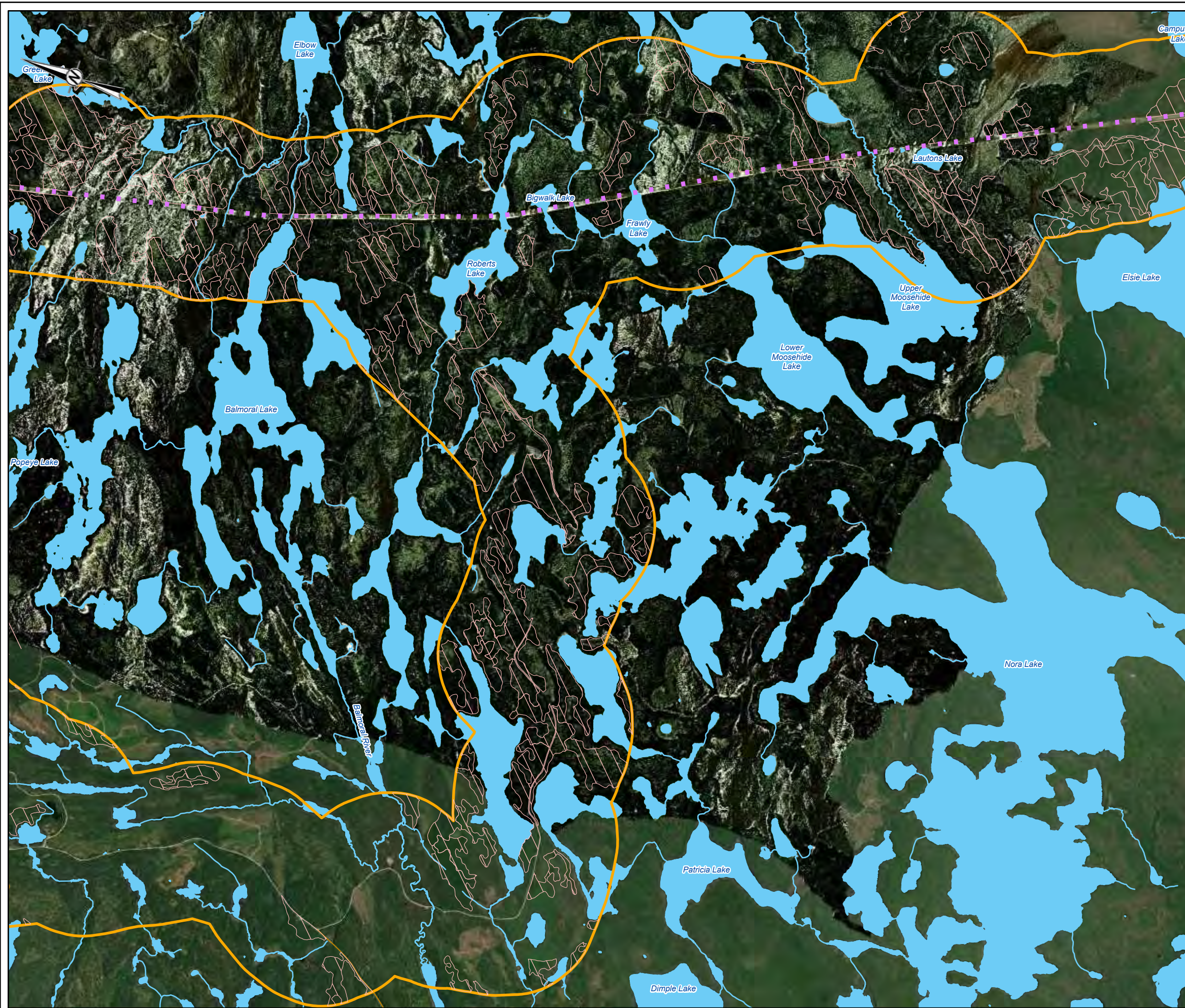
TITLE
CANDIDATE BAT MATERNITY ROOST HABITAT

CONSULTANT	YYYY-MM-DD	2022-03-21
	DESIGNED	EG
	PREPARED	MM
	REVIEWED	####
	APPROVED	####

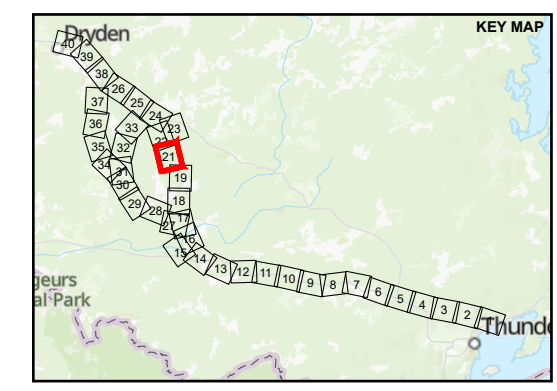
PROJECT NO.	CONTROL	REV.	FIGURE
20137728	0014	A	B-19

PATH: S:\Client\HydroOne\Waasigan\PROJ\20137728\40_PROJ\20137728\40_PROD\0014_PROD_202203137728-0014-G-XXXX_Template.aprx PRINTED ON: AT: 4:58:07 PM

IF THIS MEASUREMENT DOES NOT MATCH WHAT IS SHOWN, THE SHEET SIZE HAS BEEN MODIFIED FROM: ANSI B



- LEGEND**
- ALTERNATIVE ROUTE 3A
 - LOCAL STUDY AREA
 - CANDIDATE BAT MATERNITY ROOST HABITAT
 - WATERCOURSE
 - WATERBODY
 - LOCAL ROAD



DRAFT

REFERENCE(S)
 BASE DATA COURTESY OF LAND INFORMATION ONTAIRO MNR. IMAGERY COPYRIGHT © ESRI AND ITS LICENSORS. USED UNDER LICENSE, ALL RIGHTS RESERVED.
 PROJECTION: CSRS UTM ZONE 15 DATUM: NAD 83

CLIENT
 HYDRO ONE NETWORKS INC.

PROJECT
 WAASIGAN TRANSMISSION LINE

TITLE
CANDIDATE BAT MATERNITY ROOST HABITAT

CONSULTANT	YYYY-MM-DD	2022-03-21
	DESIGNED	EG
	PREPARED	MM
	REVIEWED	####
	APPROVED	####

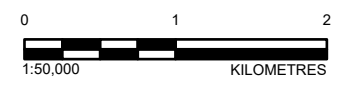
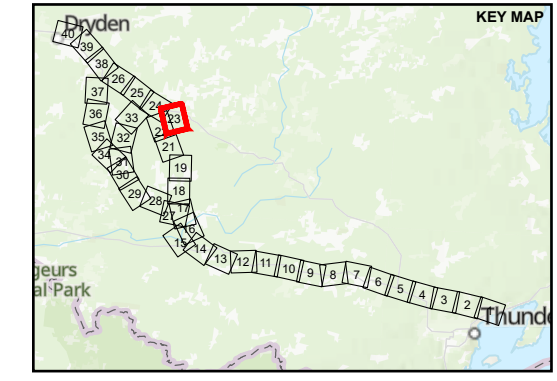
PROJECT NO. 20137728 CONTROL 0014 REV. A FIGURE B-20

PATH: S:\Client\HydroOne\Waasigan\09_PROD\20137728\01_PROD\0014_FWP_2022\20137728-014-G-XXXX_Template\0137728-014-G-XXXX_Template.aprx PRINTED ON: AT: 4:58:16 PM

IF THIS MEASUREMENT DOES NOT MATCH WHAT IS SHOWN, THE SHEET SIZE HAS BEEN MODIFIED FROM: ANSI B



- LEGEND**
- - - ALTERNATIVE ROUTE 3A
 - LOCAL ROAD
 - SECONDARY HIGHWAY
 - + + RAILWAY
 - WATERCOURSE
 - / / CANDIDATE BAT MATERNITY ROOST HABITAT
 - LOCAL STUDY AREA
 - WATERBODY



DRAFT

REFERENCE(S)
 BASE DATA COURTESY OF LAND INFORMATION ONTARIO MNR. IMAGERY COPYRIGHT © ESRI AND ITS LICENSORS. USED UNDER LICENSE, ALL RIGHTS RESERVED.
 PROJECTION: CSRS UTM ZONE 15 DATUM: NAD 83

CLIENT
 HYDRO ONE NETWORKS INC.

PROJECT
 WAASIGAN TRANSMISSION LINE

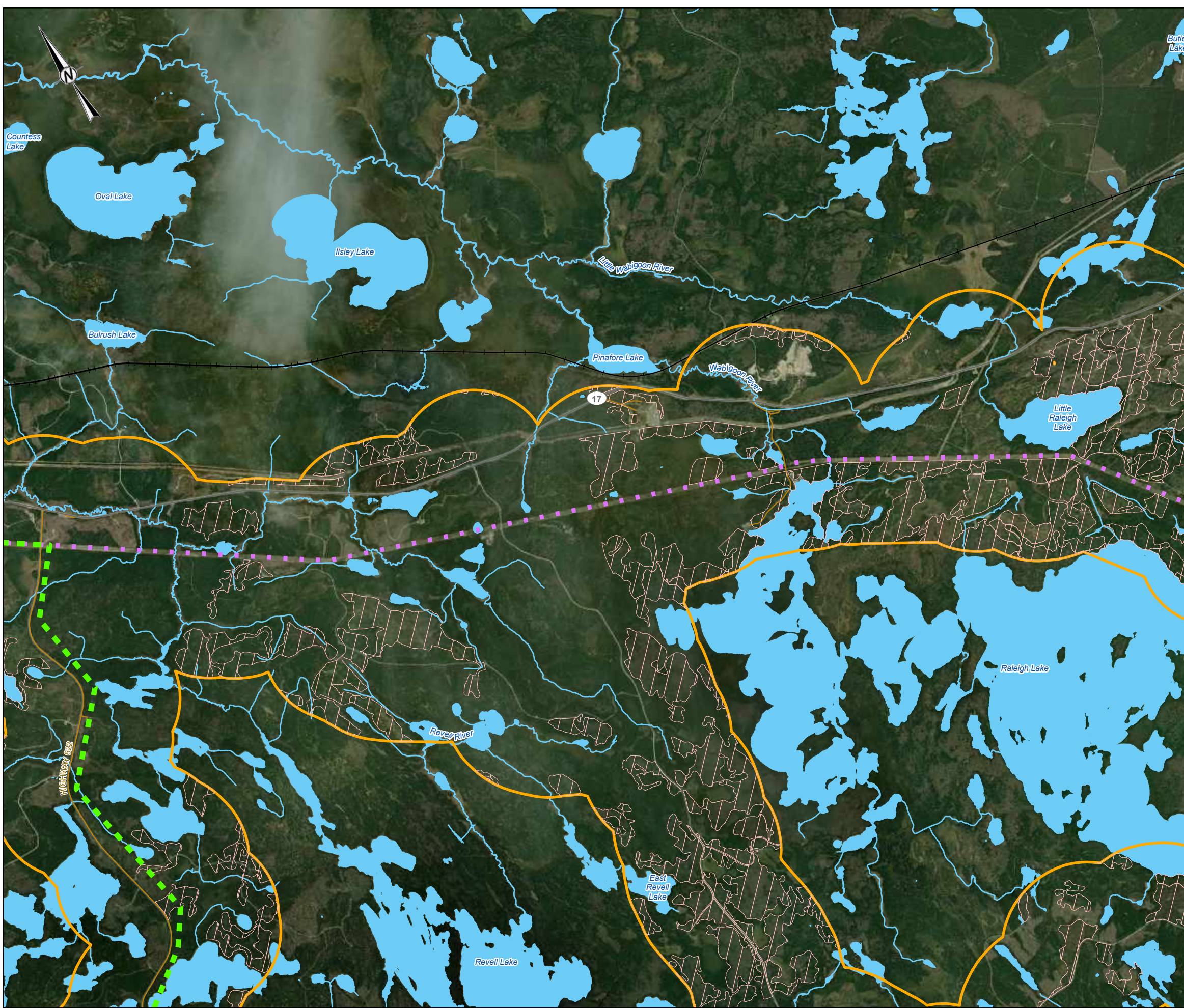
TITLE
 CANDIDATE BAT MATERNITY ROOST HABITAT

CONSULTANT	YYYY-MM-DD	2022-03-21
wsp GOLDER	DESIGNED	EG
	PREPARED	MM
	REVIEWED	####
	APPROVED	####

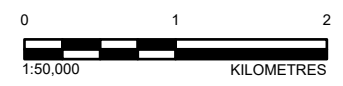
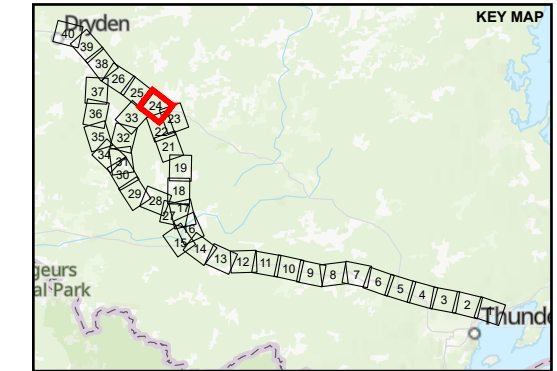
PROJECT NO. 20137728	CONTROL 0014	REV. A	FIGURE B-22
-------------------------	-----------------	-----------	----------------

P:\14_S\GIS\Hydro\Drawings\Map\20137728\014_FWP_2022\0137728\014_G-XXXX_Template\0137728\014-G-XXXX_Template.aprx PRINTED ON: AT: 4:58:51 PM

IF THIS MEASUREMENT DOES NOT MATCH WHAT IS SHOWN, THE SHEET SIZE HAS BEEN MODIFIED FROM: ANSI B



- LEGEND**
- ALTERNATIVE ROUTE 3A
 - - - ALTERNATIVE ROUTE 3C
 - LOCAL ROAD
 - SECONDARY HIGHWAY
 - + + + RAILWAY
 - WATERCOURSE
 - ▭ CANDIDATE BAT MATERNITY ROOST HABITAT
 - ▭ LOCAL STUDY AREA
 - ▭ WATERBODY



DRAFT

REFERENCE(S)
 BASE DATA COURTESY OF LAND INFORMATION ONTARIO MNR. IMAGERY COPYRIGHT © ESRI AND ITS LICENSORS. USED UNDER LICENSE, ALL RIGHTS RESERVED.
 PROJECTION: CSRS UTM ZONE 15 DATUM: NAD 83

CLIENT
 HYDRO ONE NETWORKS INC.

PROJECT
 WAASIGAN TRANSMISSION LINE

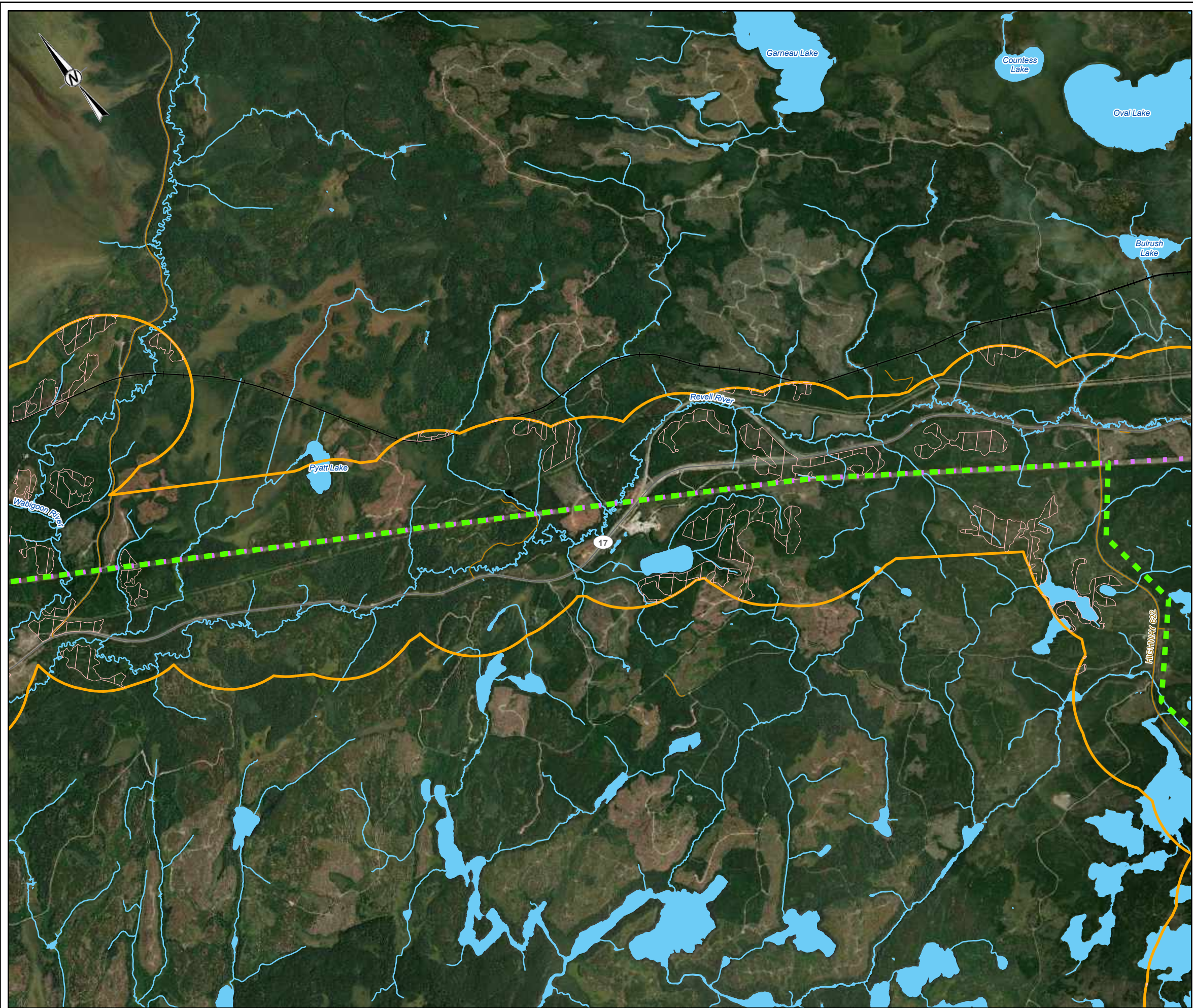
TITLE
CANDIDATE BAT MATERNITY ROOST HABITAT

CONSULTANT	YYYY-MM-DD	2022-03-21
wsp GOLDER	DESIGNED	EG
	PREPARED	MM
	REVIEWED	####
	APPROVED	####

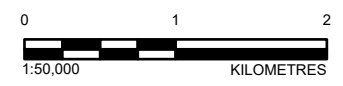
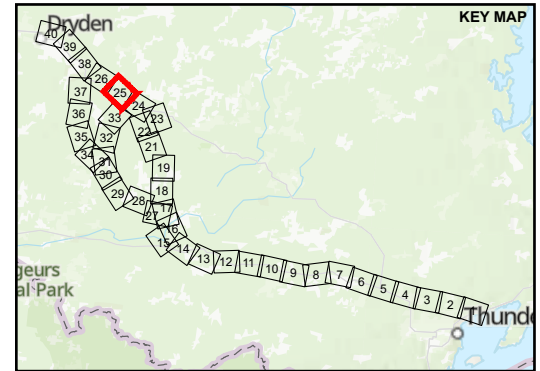
PROJECT NO.	CONTROL	REV.	FIGURE
20137728	0014	A	B-23

P:\14_S:\Client\Hydro One\Waasigan\09_P\020137728\00_PROD\0014_P\020137728-0014-G-XXXX_Template\0137728-0014-G-XXXX_Template.aprx PRINTED ON: AT: 4:58:41 PM

IF THIS MEASUREMENT DOES NOT MATCH WHAT IS SHOWN, THE SHEET SIZE HAS BEEN MODIFIED FROM: ANSI B



- LEGEND**
- ALTERNATIVE ROUTE 3A
 - ALTERNATIVE ROUTE 3C
 - LOCAL ROAD
 - SECONDARY HIGHWAY
 - RAILWAY
 - WATERCOURSE
 - CANDIDATE BAT MATERNITY ROOST HABITAT
 - LOCAL STUDY AREA
 - WATERBODY



DRAFT

REFERENCE(S)
 BASE DATA COURTESY OF LAND INFORMATION ONTAIO MNR. IMAGERY COPYRIGHT © ESRI AND ITS LICENSORS. USED UNDER LICENSE, ALL RIGHTS RESERVED.
 PROJECTION: CSRS UTM ZONE 15 DATUM: NAD 83

CLIENT
 HYDRO ONE NETWORKS INC.

PROJECT
 WAASIGAN TRANSMISSION LINE

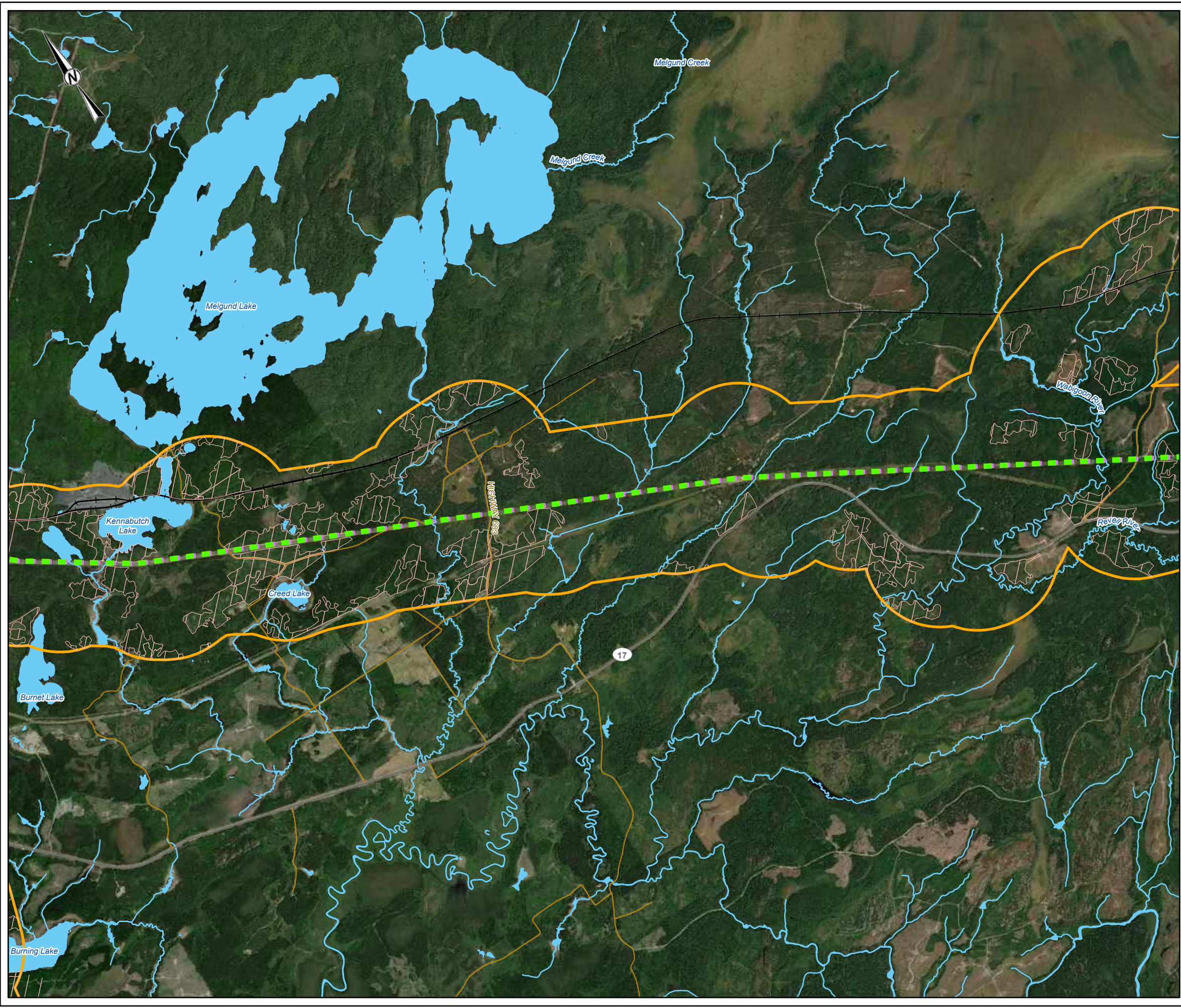
TITLE
CANDIDATE BAT MATERNITY ROOST HABITAT

CONSULTANT	YYYY-MM-DD	2022-03-21
wsp GOLDER	DESIGNED	EG
	PREPARED	MM
	REVIEWED	####
	APPROVED	####

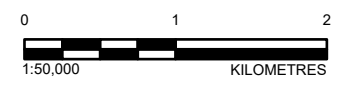
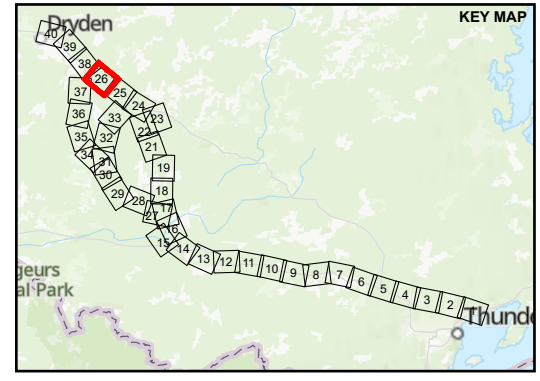
PROJECT NO. 20137728	CONTROL 0014	REV. A	FIGURE B-24
-------------------------	-----------------	-----------	----------------

PATH: S:\Client\HydroOne\Waasigan\09_P\20137728\04_P\202203137728\014-G-XXXX_Terrain\0137728-014-G-XXXX_Terrain.aprx PRINTED ON: AT: 4:58:51 PM

IF THIS MEASUREMENT DOES NOT MATCH WHAT IS SHOWN, THE SHEET SIZE HAS BEEN MODIFIED FROM: ANSI B



- LEGEND**
- ALTERNATIVE ROUTE 3A
 - ALTERNATIVE ROUTE 3C
 - LOCAL ROAD
 - SECONDARY HIGHWAY
 - RAILWAY
 - WATERCOURSE
 - CANDIDATE BAT MATERNITY ROOST HABITAT
 - LOCAL STUDY AREA
 - WATERBODY



DRAFT

REFERENCE(S)
 BASE DATA COURTESY OF LAND INFORMATION ONTARIO MNR. IMAGERY COPYRIGHT © ESRI AND ITS LICENSORS. USED UNDER LICENSE, ALL RIGHTS RESERVED.
 PROJECTION: CSRS UTM ZONE 15 DATUM: NAD 83

CLIENT
 HYDRO ONE NETWORKS INC.

PROJECT
 WAASIGAN TRANSMISSION LINE

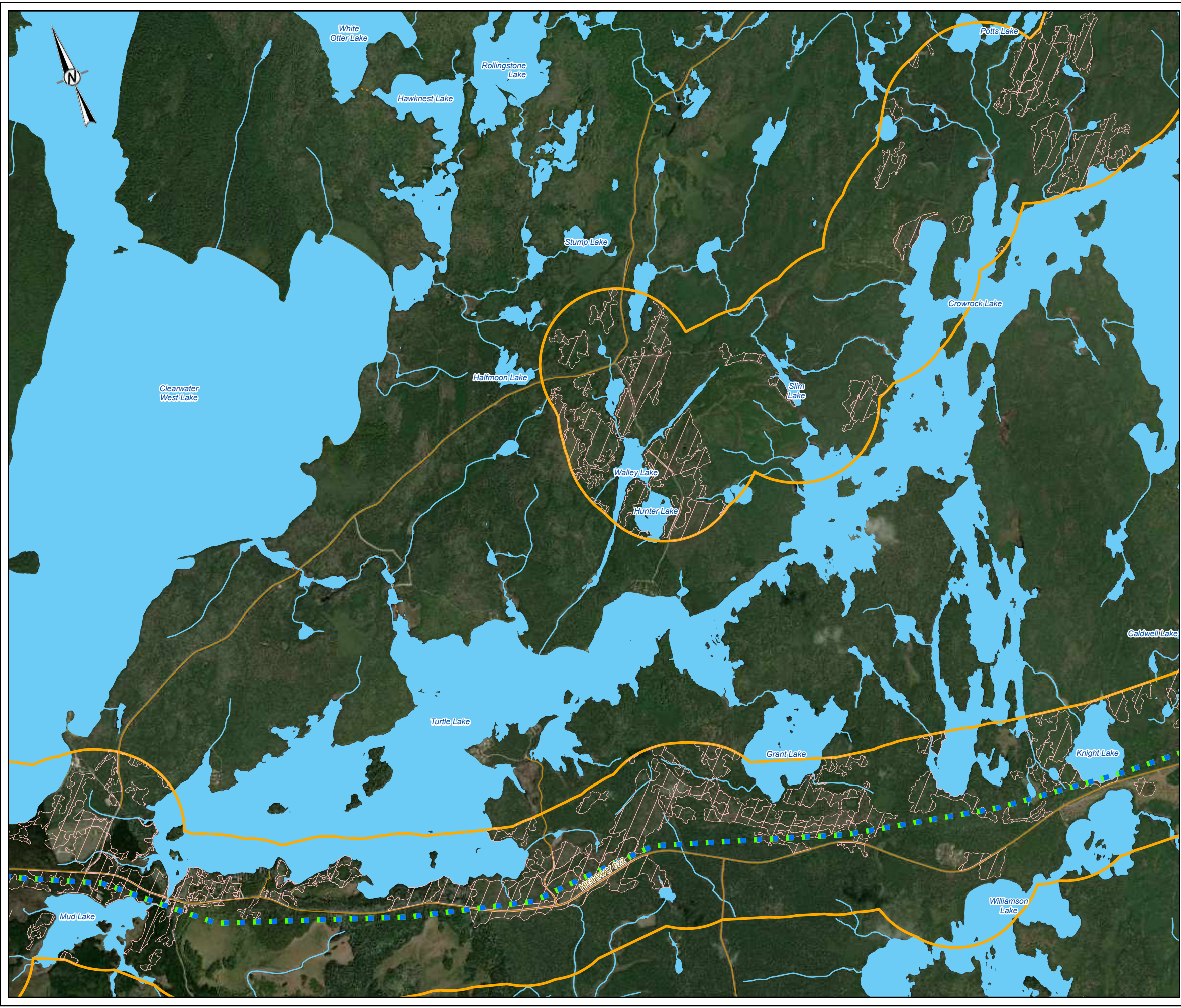
TITLE
CANDIDATE BAT MATERNITY ROOST HABITAT

CONSULTANT	YYYY-MM-DD	2022-03-21
wsp GOLDER	DESIGNED	EG
	PREPARED	MM
	REVIEWED	####
	APPROVED	####

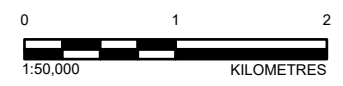
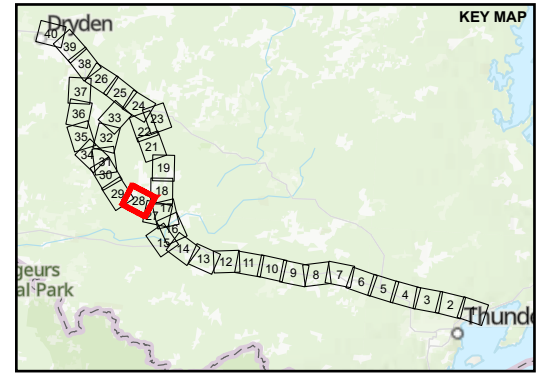
PROJECT NO. 20137728 CONTROL 0014 REV. A FIGURE B-25

PATH: S:\Client\HydroOne\Waasigan\09_PROD\20137728\04_PROD\0014_PROD_202203137728-0014-G-XXXX_Terrain\03137728-0014-G-XXXX.aprx PRINTED ON: AT: 4:59:01 PM

IF THIS MEASUREMENT DOES NOT MATCH WHAT IS SHOWN, THE SHEET SIZE HAS BEEN MODIFIED FROM: ANSI B



- LEGEND**
- ALTERNATIVE ROUTE 3B
 - ALTERNATIVE ROUTE 3C
 - LOCAL ROAD
 - - - TRAIL
 - WATERCOURSE
 - CANDIDATE BAT MATERNITY ROOST HABITAT
 - LOCAL STUDY AREA
 - WATERBODY



DRAFT

REFERENCE(S)
 BASE DATA COURTESY OF LAND INFORMATION ONTAIRO MNR. IMAGERY COPYRIGHT © ESRI AND ITS LICENSORS. USED UNDER LICENSE, ALL RIGHTS RESERVED.
 PROJECTION: CSRS UTM ZONE 15 DATUM: NAD 83

CLIENT
 HYDRO ONE NETWORKS INC.

PROJECT
 WAASIGAN TRANSMISSION LINE

TITLE
CANDIDATE BAT MATERNITY ROOST HABITAT

CONSULTANT	YYYY-MM-DD	2022-03-21
wsp GOLDER	DESIGNED	EG
	PREPARED	MM
	REVIEWED	####
	APPROVED	####

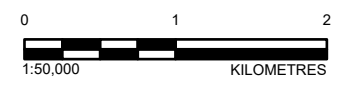
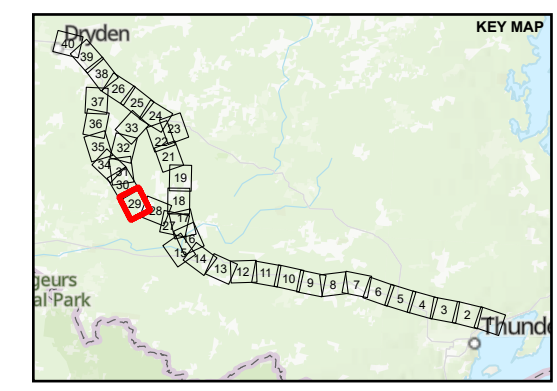
PROJECT NO.	CONTROL	REV.	FIGURE
20137728	0014	A	B-27

P:\14_S:\Client\HydroOne\Waasigan\09_P\20137728\00_P\20137728\0014_P\20220321\137728-0014-G-XXXX_Terrain\0137728-0014-G-XXXX.aprx PRINTED ON: AT: 4:58:18 PM

IF THIS MEASUREMENT DOES NOT MATCH WHAT IS SHOWN, THE SHEET SIZE HAS BEEN MODIFIED FROM: ANSI B



- LEGEND**
- ALTERNATIVE ROUTE 3B
 - ALTERNATIVE ROUTE 3C
 - LOCAL ROAD
 - - - TRAIL
 - WATERCOURSE
 - CANDIDATE BAT MATERNITY ROOST HABITAT
 - LOCAL STUDY AREA
 - WATERBODY



DRAFT

REFERENCE(S)
 BASE DATA COURTESY OF LAND INFORMATION ONTARIO MNR. IMAGERY COPYRIGHT © ESRI AND ITS LICENSORS. USED UNDER LICENSE, ALL RIGHTS RESERVED.
 PROJECTION: CSRS UTM ZONE 15 DATUM: NAD 83

CLIENT
 HYDRO ONE NETWORKS INC.

PROJECT
 WAASIGAN TRANSMISSION LINE

TITLE
CANDIDATE BAT MATERNITY ROOST HABITAT

CONSULTANT	YYYY-MM-DD	2022-03-21
wsp GOLDER	DESIGNED	EG
	PREPARED	MM
	REVIEWED	####
	APPROVED	####

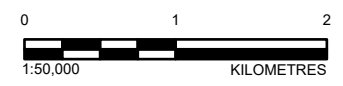
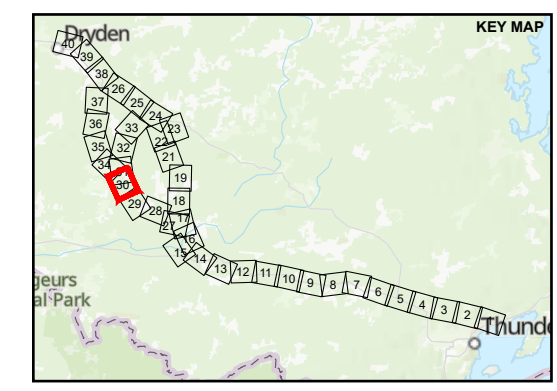
PROJECT NO. 20137728 CONTROL 0014 REV. A FIGURE B-28

PATH: S:\Client\HydroOne\Waasigan\09_PROJ\20137728\00_PROD\0014_FWP_2022\20137728-0014-G-XXXX_Template\0137728-0014-G-XXXX_Template.aprx PRINTED ON: AT: 4:59:31 PM

IF THIS MEASUREMENT DOES NOT MATCH WHAT IS SHOWN, THE SHEET SIZE HAS BEEN MODIFIED FROM: ANSI B



- LEGEND**
- - - ALTERNATIVE ROUTE 3B
 - - - ALTERNATIVE ROUTE 3C
 - LOCAL ROAD
 - WATERCOURSE
 - CANDIDATE BAT MATERNITY ROOST HABITAT
 - LOCAL STUDY AREA
 - WATERBODY



DRAFT

REFERENCE(S)
 BASE DATA COURTESY OF LAND INFORMATION ONTARIO MNR. IMAGERY COPYRIGHT © ESRI AND ITS LICENSORS. USED UNDER LICENSE, ALL RIGHTS RESERVED.
 PROJECTION: CSRS UTM ZONE 15 DATUM: NAD 83

CLIENT
 HYDRO ONE NETWORKS INC.

PROJECT
 WAASIGAN TRANSMISSION LINE

TITLE
 CANDIDATE BAT MATERNITY ROOST HABITAT

CONSULTANT	YYYY-MM-DD	2022-03-21
wsp GOLDER	DESIGNED	EG
	PREPARED	MM
	REVIEWED	####
	APPROVED	####

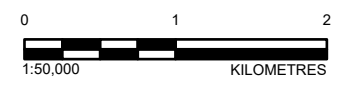
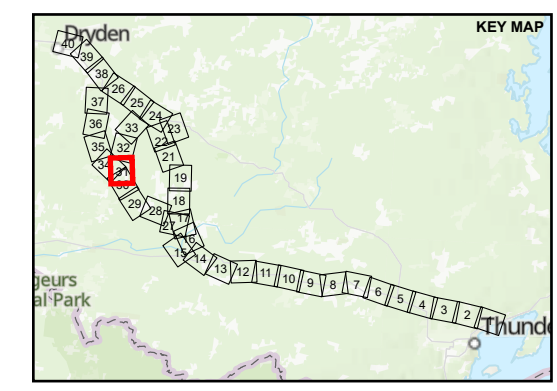
PROJECT NO. 20137728	CONTROL 0014	REV. A	FIGURE B-29
-------------------------	-----------------	-----------	----------------

PATH: S:\Chemical\Hydro\Waasigan\09_PROJ\20137728\04_PROD\0014_FWP_2022\0137728-014-G-XXXX_Terrain\0137728-014-G-XXXX.aprx PRINTED ON: AT: 4:59:42 PM

IF THIS MEASUREMENT DOES NOT MATCH WHAT IS SHOWN, THE SHEET SIZE HAS BEEN MODIFIED FROM: ANSI B



- LEGEND**
- - - ALTERNATIVE ROUTE 3B
 - - - ALTERNATIVE ROUTE 3C
 - LOCAL ROAD
 - WATERCOURSE
 - / / / CANDIDATE BAT MATERNITY ROOST HABITAT
 - LOCAL STUDY AREA
 - WATERBODY



DRAFT

REFERENCE(S)
 BASE DATA COURTESY OF LAND INFORMATION ONTARIO MNR. IMAGERY COPYRIGHT © ESRI AND ITS LICENSORS. USED UNDER LICENSE, ALL RIGHTS RESERVED.
 PROJECTION: CSRS UTM ZONE 15 DATUM: NAD 83

CLIENT
 HYDRO ONE NETWORKS INC.

PROJECT
 WAASIGAN TRANSMISSION LINE

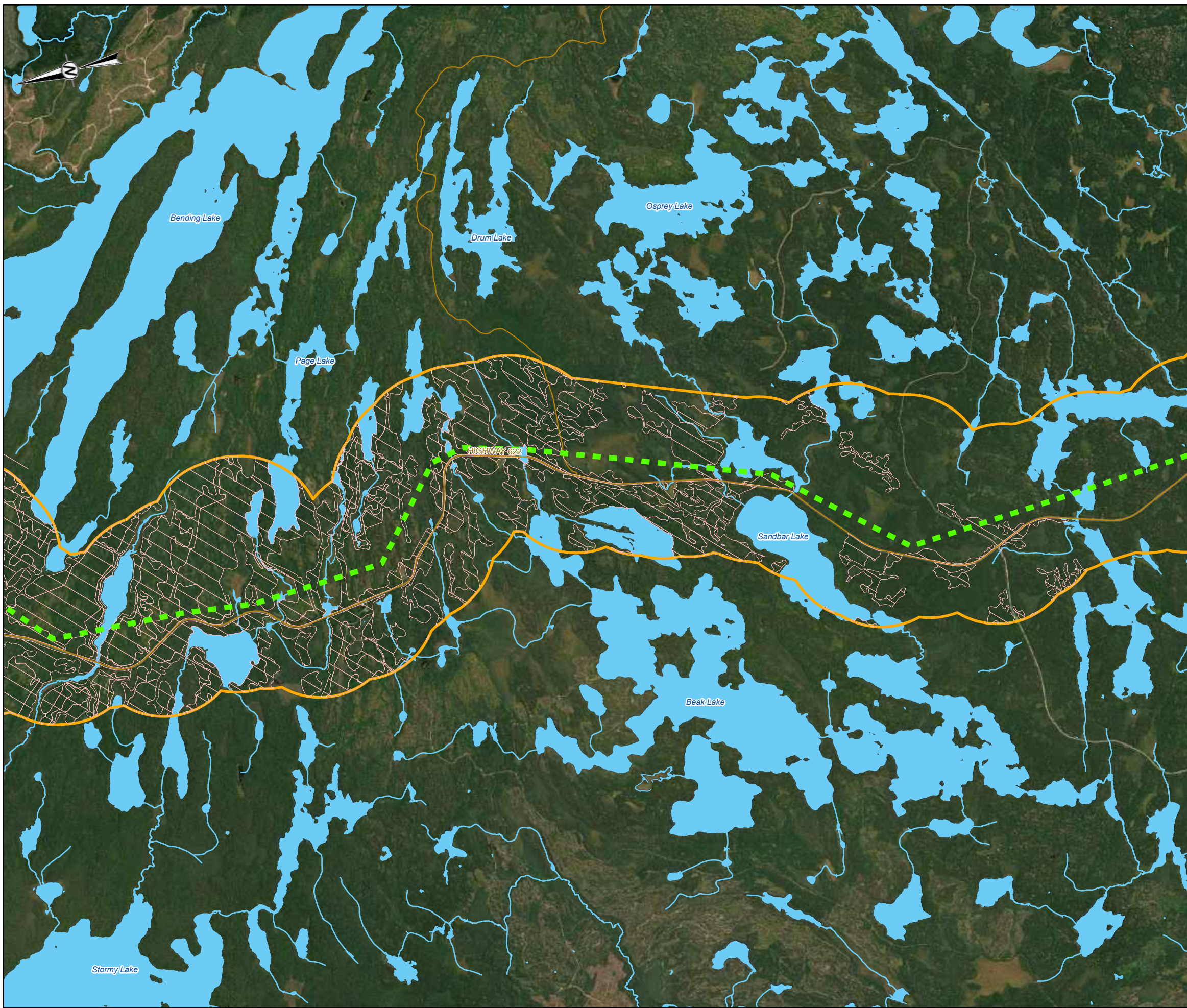
TITLE
CANDIDATE BAT MATERNITY ROOST HABITAT

CONSULTANT	YYYY-MM-DD	2022-03-21
	DESIGNED	EG
	PREPARED	MM
	REVIEWED	####
	APPROVED	####

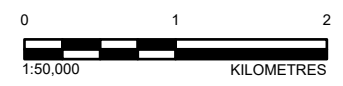
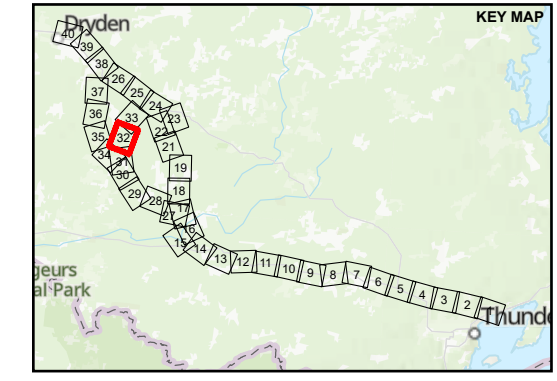
PROJECT NO.	CONTROL	REV.	FIGURE
20137728	0014	A	B-30

PATH: S:\Client\HydroOne\Waasigan\09_PROJ\20137728\04_PROJ\20137728\04_G-XXXX_Template\0137728-0014-G-XXXX_Template.aprx PRINTED ON: AT: 4:59:48 PM

IF THIS MEASUREMENT DOES NOT MATCH WHAT IS SHOWN, THE SHEET SIZE HAS BEEN MODIFIED FROM: ANSI B



- LEGEND**
- - - ALTERNATIVE ROUTE 3C
 - LOCAL ROAD
 - - - TRAIL
 - WATERCOURSE
 - CANDIDATE BAT MATERNITY ROOST HABITAT
 - LOCAL STUDY AREA
 - WATERBODY



DRAFT

REFERENCE(S)
 BASE DATA COURTESY OF LAND INFORMATION ONTARIO MNR. IMAGERY COPYRIGHT © ESRI AND ITS LICENSORS. USED UNDER LICENSE, ALL RIGHTS RESERVED.
 PROJECTION: CSRS UTM ZONE 15 DATUM: NAD 83

CLIENT
 HYDRO ONE NETWORKS INC.

PROJECT
 WAASIGAN TRANSMISSION LINE

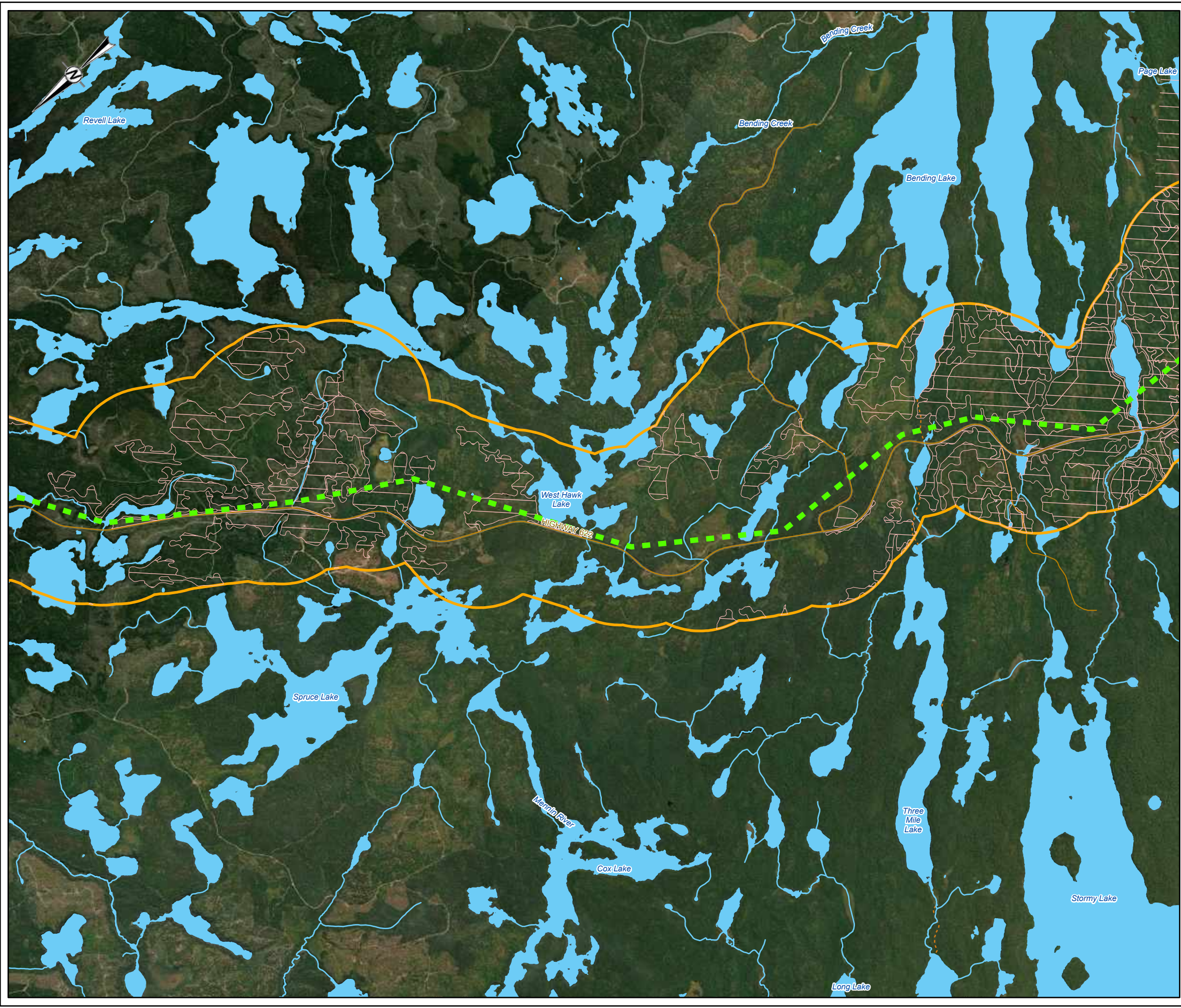
TITLE
 CANDIDATE BAT MATERNITY ROOST HABITAT

CONSULTANT	YYYY-MM-DD	2022-03-21
	DESIGNED	EG
	PREPARED	MM
	REVIEWED	####
	APPROVED	####

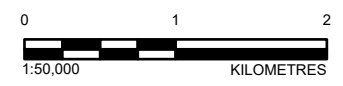
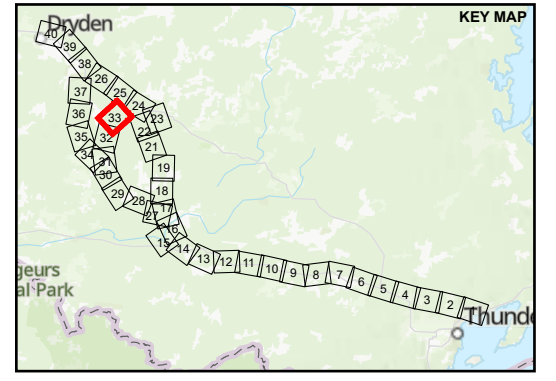
PROJECT NO.	CONTROL	REV.	FIGURE
20137728	0014	A	B-31

PATH: S:\Client\Hydro One\Waasigan\09_PROJ\20137728\00_PROD\0014_FWP_2022\20137728-0014-G-XXXX_Terrain\0137728-0014-G-XXXX_Terrain.aprx PRINTED ON: AT: 4:59:57 PM

IF THIS MEASUREMENT DOES NOT MATCH WHAT IS SHOWN, THE SHEET SIZE HAS BEEN MODIFIED FROM: ANSI B



- LEGEND**
- ALTERNATIVE ROUTE 3C
 - LOCAL ROAD
 - - - TRAIL
 - WATERCOURSE
 - CANDIDATE BAT MATERNITY ROOST HABITAT
 - LOCAL STUDY AREA
 - WATERBODY



DRAFT

REFERENCE(S)
 BASE DATA COURTESY OF LAND INFORMATION ONTARIO MNR. IMAGERY COPYRIGHT © ESRI AND ITS LICENSORS. USED UNDER LICENSE, ALL RIGHTS RESERVED.
 PROJECTION: CSRS UTM ZONE 15 DATUM: NAD 83

CLIENT
 HYDRO ONE NETWORKS INC.

PROJECT
 WAASIGAN TRANSMISSION LINE

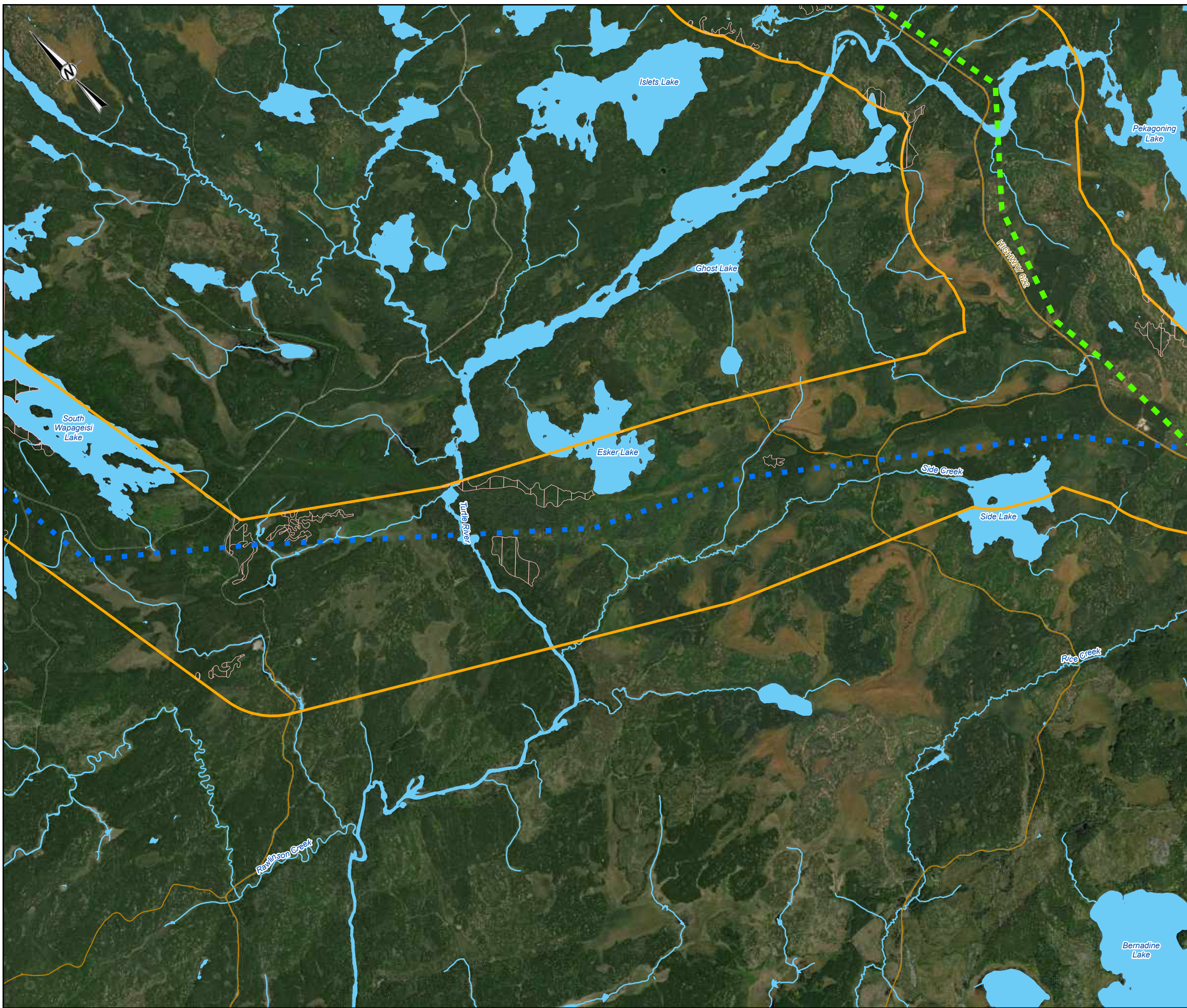
TITLE
CANDIDATE BAT MATERNITY ROOST HABITAT

CONSULTANT	YYYY-MM-DD	2022-03-21
wsp GOLDER	DESIGNED	EG
	PREPARED	MM
	REVIEWED	####
	APPROVED	####

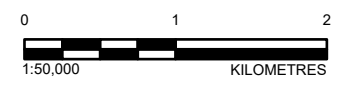
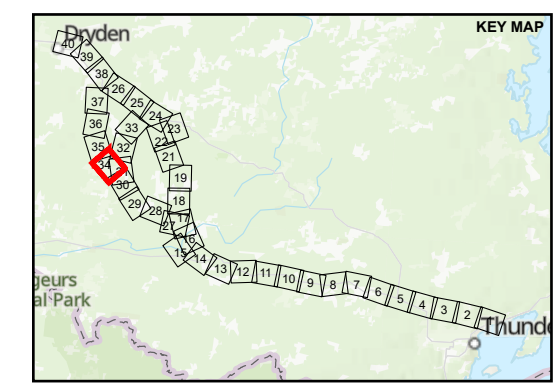
PROJECT NO.	CONTROL	REV.	FIGURE
20137728	0014	A	B-32

PATH: S:\Client\HydroOne\Waasigan\09_PROJ\20137728\00_PROD\0014_FWP_2022\20137728-0014-G-XXXX_Terrain\0137728-0014-G-XXXX_Terrain.aprx PRINTED ON: AT: 5:00:08 PM

IF THIS MEASUREMENT DOES NOT MATCH WHAT IS SHOWN, THE SHEET SIZE HAS BEEN MODIFIED FROM: ANSI B



- LEGEND**
- ALTERNATIVE ROUTE 3B
 - - - ALTERNATIVE ROUTE 3C
 - LOCAL ROAD
 - WATERCOURSE
 - CANDIDATE BAT MATERNITY ROOST HABITAT
 - LOCAL STUDY AREA
 - WATERBODY



DRAFT

REFERENCE(S)
 BASE DATA COURTESY OF LAND INFORMATION ONTAIRO MNR. IMAGERY COPYRIGHT © ESRI AND ITS LICENSORS. USED UNDER LICENSE, ALL RIGHTS RESERVED.
 PROJECTION: CSRS UTM ZONE 15 DATUM: NAD 83

CLIENT
 HYDRO ONE NETWORKS INC.

PROJECT
 WAASIGAN TRANSMISSION LINE

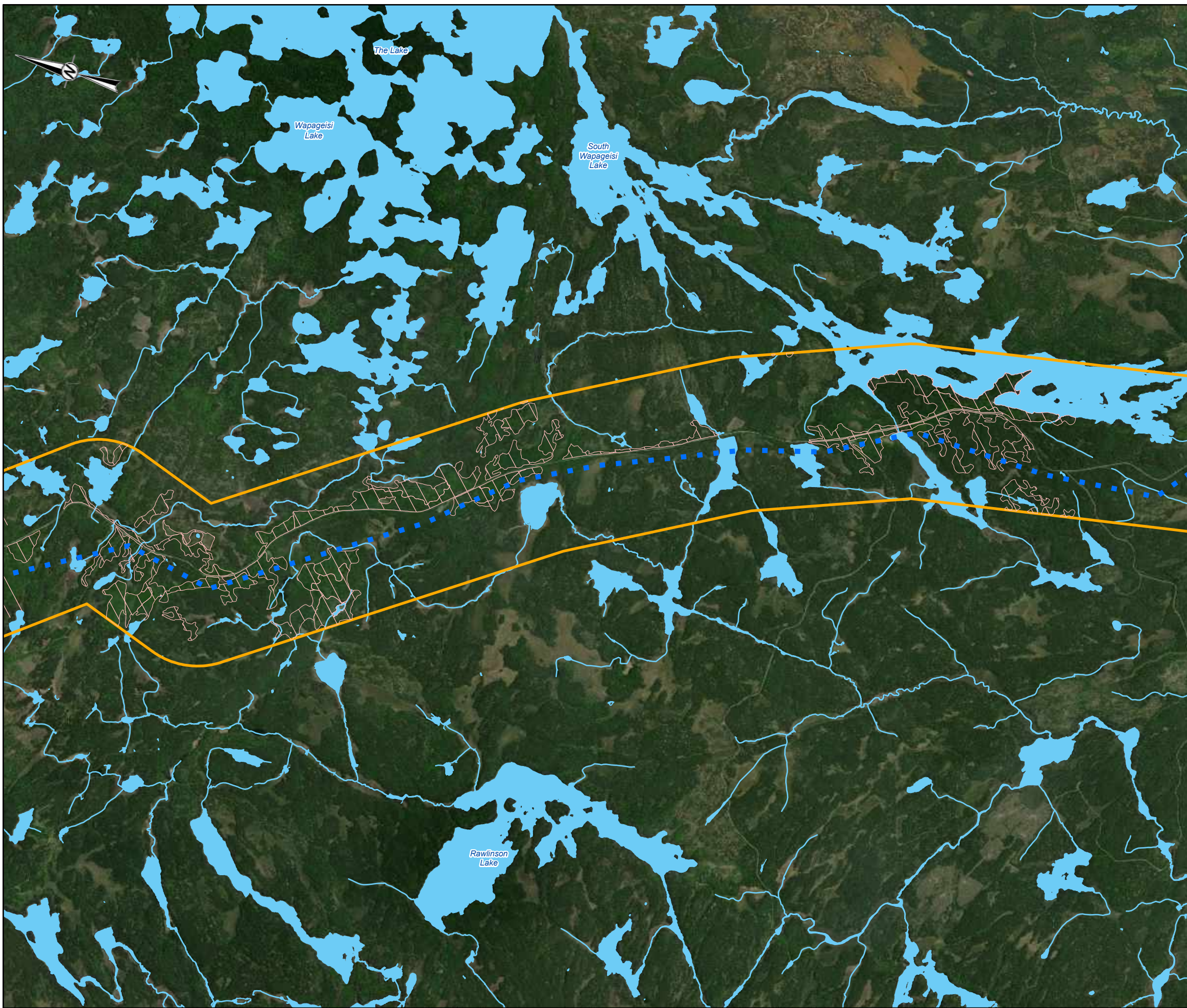
TITLE
CANDIDATE BAT MATERNITY ROOST HABITAT

CONSULTANT	YYYY-MM-DD	2022-03-21
wsp GOLDER	DESIGNED	EG
	PREPARED	MM
	REVIEWED	####
	APPROVED	####

PROJECT NO.	CONTROL	REV.	FIGURE
20137728	0014	A	B-33

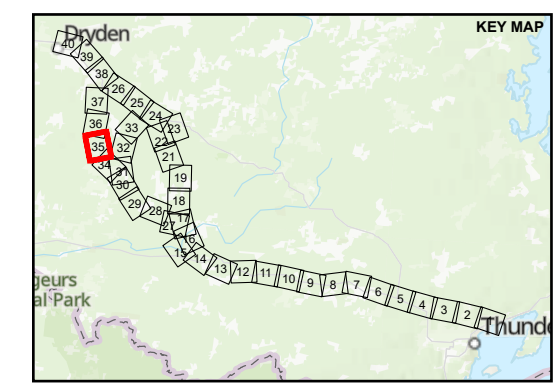
PATH: S:\Client\Hydro\Waasigan\09_PROD\20137728\00_PROD\0014_FWP_2022\20137728-0014-G-XXXX_Template\0137728-0014-G-XXXX_Template.aprx PRINTED ON: AT: 5:00:18 PM

IF THIS MEASUREMENT DOES NOT MATCH WHAT IS SHOWN, THE SHEET SIZE HAS BEEN MODIFIED FROM: ANSI B



LEGEND

- ALTERNATIVE ROUTE 3B
- WATERCOURSE
- CANDIDATE BAT MATERNITY ROOST HABITAT
- LOCAL STUDY AREA
- WATERBODY



DRAFT

REFERENCE(S)
 BASE DATA COURTESY OF LAND INFORMATION ONTARIO MNR. IMAGERY COPYRIGHT © ESRI AND ITS LICENSORS. USED UNDER LICENSE, ALL RIGHTS RESERVED.
 PROJECTION: CSRS UTM ZONE 15 DATUM: NAD 83

CLIENT
 HYDRO ONE NETWORKS INC.

PROJECT
 WAASIGAN TRANSMISSION LINE

TITLE
CANDIDATE BAT MATERNITY ROOST HABITAT

CONSULTANT	YYYY-MM-DD	2022-03-21
wsp GOLDER	DESIGNED	EG
	PREPARED	MM
	REVIEWED	####
	APPROVED	####

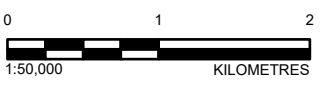
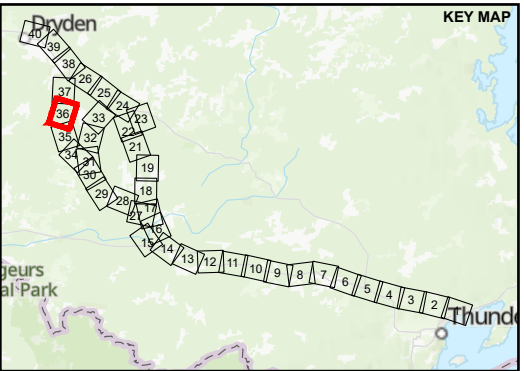
PROJECT NO.	CONTROL	REV.	FIGURE
20137728	0014	A	B-34

P:\14_S:\Client\Hydro One\Waasigan\09_PROD\20137728\00_PROD\0014_FWP_2022\20137728-0014-G-XXXX_Template\0137728-0014-G-XXXX_Template.aprx PRINTED ON: AT: 5:00:28 PM

IF THIS MEASUREMENT DOES NOT MATCH WHAT IS SHOWN, THE SHEET SIZE HAS BEEN MODIFIED FROM: ANSI B



- LEGEND**
- ALTERNATIVE ROUTE 3B
 - LOCAL ROAD
 - - - TRAIL
 - WATERCOURSE
 - CANDIDATE BAT MATERNITY ROOST HABITAT
 - LOCAL STUDY AREA
 - WATERBODY



DRAFT

REFERENCE(S)
 BASE DATA COURTESY OF LAND INFORMATION ONTAIRO MNR. IMAGERY COPYRIGHT © ESRI AND ITS LICENSORS. USED UNDER LICENSE, ALL RIGHTS RESERVED.
 PROJECTION: CSRS UTM ZONE 15 DATUM: NAD 83

CLIENT
 HYDRO ONE NETWORKS INC.

PROJECT
 WAASIGAN TRANSMISSION LINE

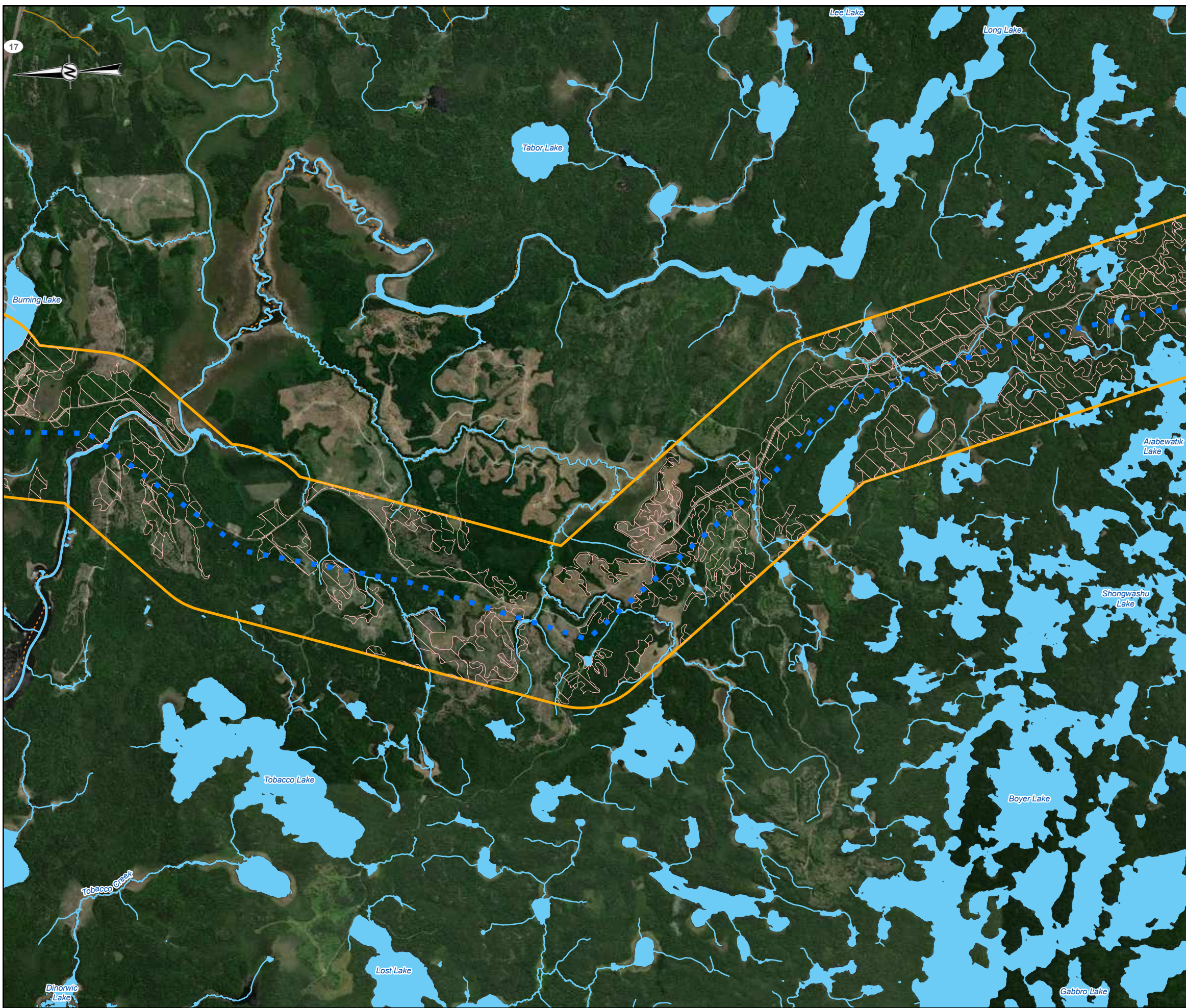
TITLE
 CANDIDATE BAT MATERNITY ROOST HABITAT

CONSULTANT	YYYY-MM-DD	2022-03-21
wsp GOLDER	DESIGNED	EG
	PREPARED	MM
	REVIEWED	####
	APPROVED	####

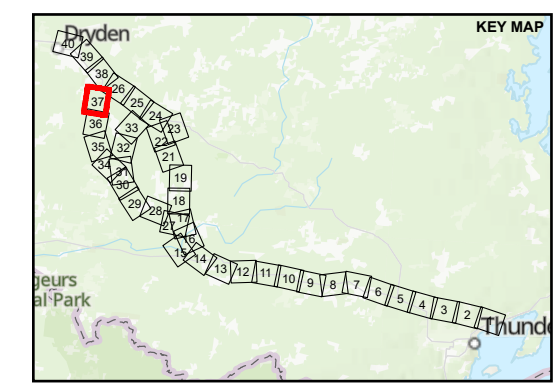
PROJECT NO. 20137728	CONTROL 0014	REV. A	FIGURE B-35
-------------------------	-----------------	-----------	----------------

PATH: S:\Client\Hydro One\Waasigan\09_PROD\20137728\00_PROD\0014_FWP_2022\0137728\00_PROD\0014_C\XXXX_Templates\0137728\0014_C\XXXX_Template.aprx PRINTED ON: AT: 5:00:32 PM

IF THIS MEASUREMENT DOES NOT MATCH WHAT IS SHOWN, THE SHEET SIZE HAS BEEN MODIFIED FROM: ANSI B



- LEGEND**
- ALTERNATIVE ROUTE 3B
 - LOCAL ROAD
 - SECONDARY HIGHWAY
 - - - TRAIL
 - WATERCOURSE
 - CANDIDATE BAT MATERNITY ROOST HABITAT
 - LOCAL STUDY AREA
 - WATERBODY



DRAFT

REFERENCE(S)
 BASE DATA COURTESY OF LAND INFORMATION ONTAIO MNR. IMAGERY COPYRIGHT © ESRI AND ITS LICENSORS. USED UNDER LICENSE, ALL RIGHTS RESERVED.
 PROJECTION: CSRS UTM ZONE 15 DATUM: NAD 83

CLIENT
 HYDRO ONE NETWORKS INC.

PROJECT
 WAASIGAN TRANSMISSION LINE

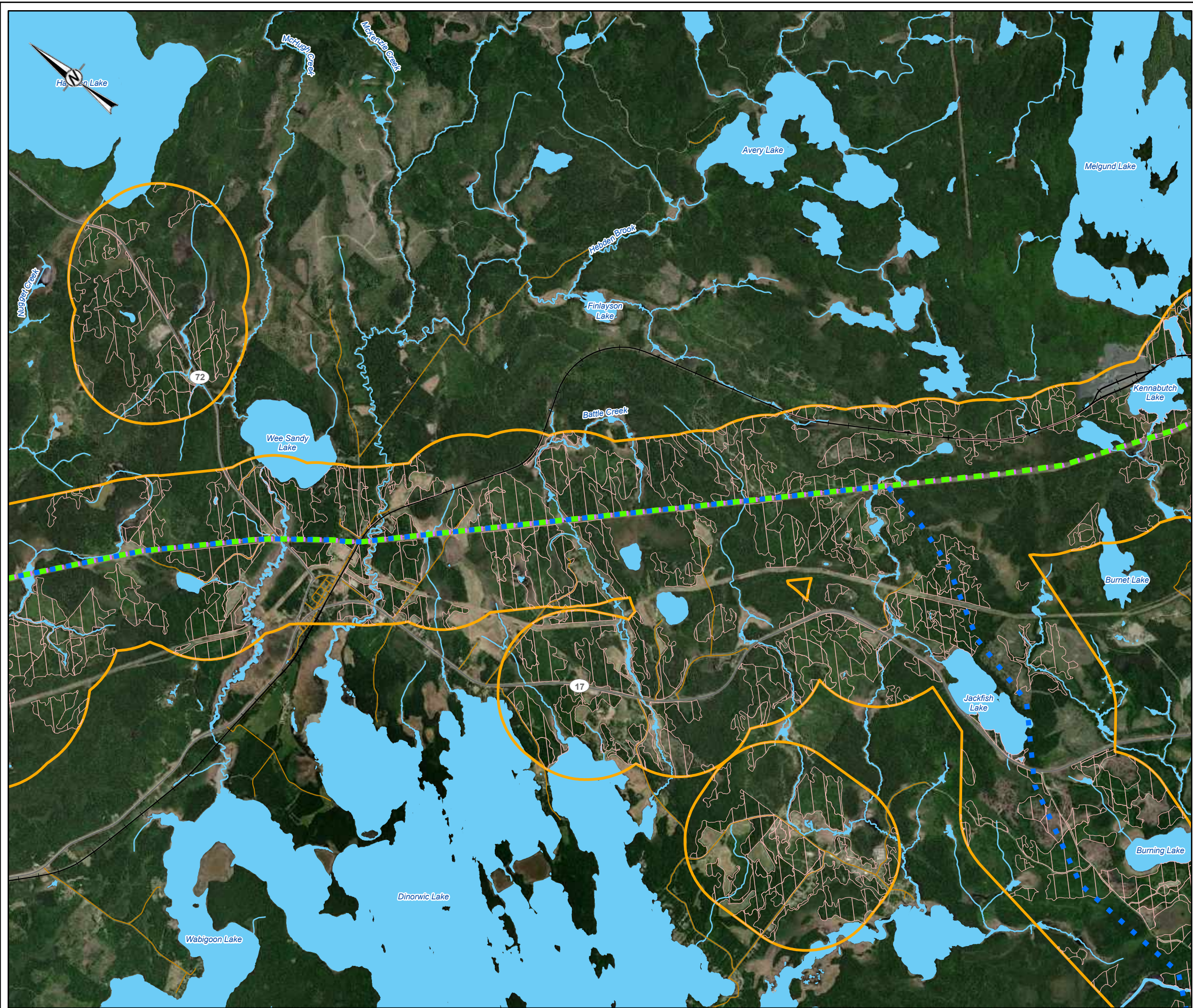
TITLE
CANDIDATE BAT MATERNITY ROOST HABITAT

CONSULTANT	YYYY-MM-DD	2022-03-21
	DESIGNED	EG
	PREPARED	MM
	REVIEWED	####
	APPROVED	####

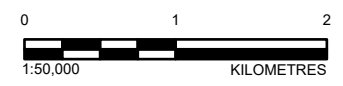
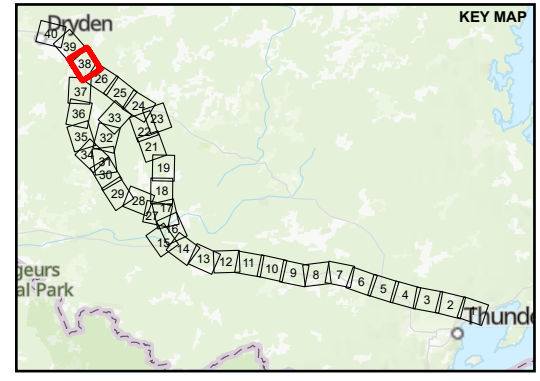
PROJECT NO. 20137728	CONTROL 0014	REV. A	FIGURE B-36
-------------------------	-----------------	-----------	----------------

PATH: S:\Client\Hydro\On\Waasigan\PROJ\20137728\40_PROJ\20137728\40_PROJ\20137728\40_G\XXXX_Templates\0137728-0014-G-XXXX_Template.aprx PRINTED ON: AT: 5:00:41 PM

IF THIS MEASUREMENT DOES NOT MATCH WHAT IS SHOWN, THE SHEET SIZE HAS BEEN MODIFIED FROM: ANSI B



- LEGEND**
- ALTERNATIVE ROUTE 3A
 - ALTERNATIVE ROUTE 3B
 - ALTERNATIVE ROUTE 3C
 - LOCAL ROAD
 - SECONDARY HIGHWAY
 - + RAILWAY
 - TRAIL
 - WATERCOURSE
 - CANDIDATE BAT MATERNITY ROOST HABITAT
 - LOCAL STUDY AREA
 - WATERBODY



DRAFT

REFERENCE(S)
 BASE DATA COURTESY OF LAND INFORMATION ONTARIO MNR. IMAGERY COPYRIGHT © ESRI AND ITS LICENSORS. USED UNDER LICENSE, ALL RIGHTS RESERVED.
 PROJECTION: CSRS UTM ZONE 15 DATUM: NAD 83

CLIENT
 HYDRO ONE NETWORKS INC.

PROJECT
 WAASIGAN TRANSMISSION LINE

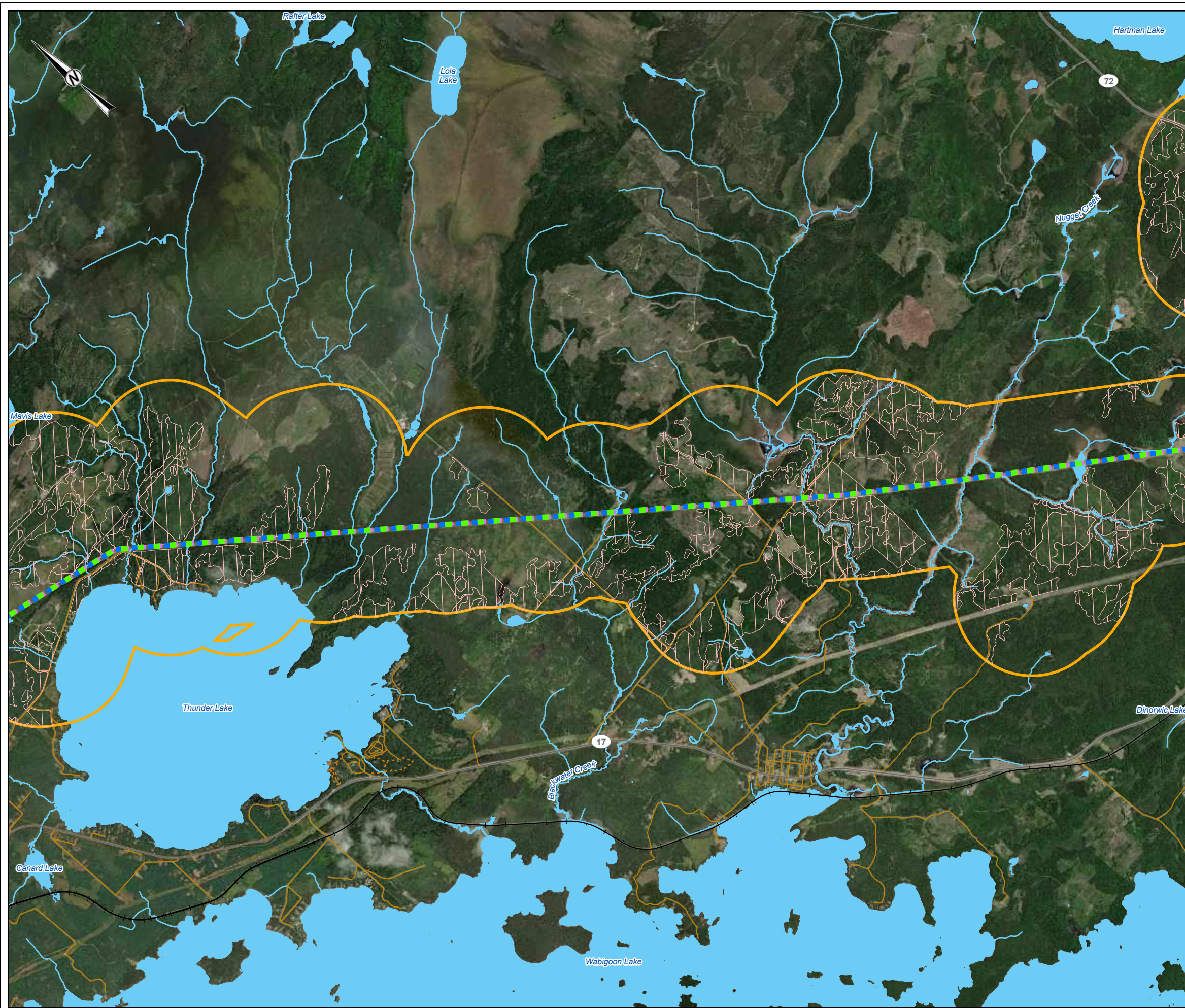
TITLE
CANDIDATE BAT MATERNITY ROOST HABITAT

CONSULTANT	YYYY-MM-DD	2022-03-21
wsp GOLDER	DESIGNED	EG
	PREPARED	MM
	REVIEWED	####
	APPROVED	####

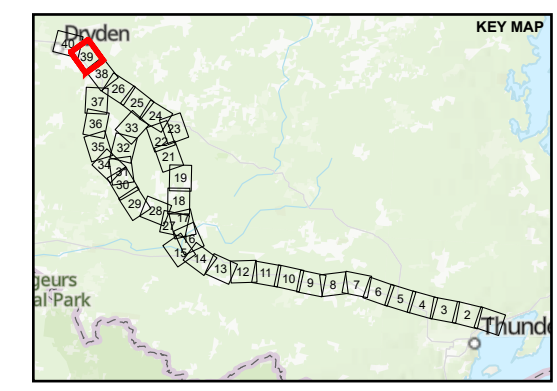
PROJECT NO.	CONTROL	REV.	FIGURE
20137728	0014	A	B-37

PATH: S:\Client\HydroOne\Waasigan\PROJ\20137728\0014_FWP_2022\20137728-0014-G-XXXX_Template\0137728-0014-G-XXXX_Template.aprx PRINTED ON: AT: 5:00:52 PM

IF THIS MEASUREMENT DOES NOT MATCH WHAT IS SHOWN, THE SHEET SIZE HAS BEEN MODIFIED FROM: ANSI B



- LEGEND**
- ALTERNATIVE ROUTE 3A
 - ALTERNATIVE ROUTE 3B
 - ALTERNATIVE ROUTE 3C
 - LOCAL ROAD
 - SECONDARY HIGHWAY
 - RAILWAY
 - TRAIL
 - WATERCOURSE
 - CANDIDATE BAT MATERNITY ROOST HABITAT
 - LOCAL STUDY AREA
 - WATERBODY



0 1 2
1:50,000 KILOMETRES

DRAFT

REFERENCE(S)
 BASE DATA COURTESY OF LAND INFORMATION ONTARIO MNR. IMAGERY COPYRIGHT © ESRI AND ITS LICENSORS. USED UNDER LICENSE, ALL RIGHTS RESERVED.
 PROJECTION: CSRS UTM ZONE 15 DATUM: NAD 83

CLIENT
 HYDRO ONE NETWORKS INC.

PROJECT
 WAASIGAN TRANSMISSION LINE

TITLE
CANDIDATE BAT MATERNITY ROOST HABITAT

CONSULTANT	YYYY-MM-DD	2022-03-21
wsp GOLDER	DESIGNED	EG
	PREPARED	MM
	REVIEWED	####
	APPROVED	####

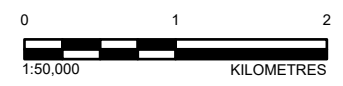
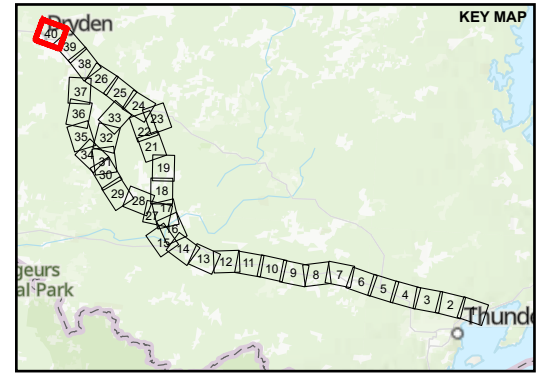
PROJECT NO.	CONTROL	REV.	FIGURE
20137728	0014	A	B-38

PATH: S:\Client\HydroOne\Waasigan\09_PROJ\20137728\04_PROJ\20137728\04_G-XXXX_Terrain\0137728-0014-G-XXXX_Terrain.aprx PRINTED ON: AT: 5:01:05 PM

IF THIS MEASUREMENT DOES NOT MATCH WHAT IS SHOWN, THE SHEET SIZE HAS BEEN MODIFIED FROM: ANSI B



- LEGEND**
- - - ALTERNATIVE ROUTE 3A
 - - - ALTERNATIVE ROUTE 3B
 - - - ALTERNATIVE ROUTE 3C
 - LOCAL ROAD
 - SECONDARY HIGHWAY
 - + + + RAILWAY
 - - - TRAIL
 - WATERCOURSE
 - / / / CANDIDATE BAT MATERNITY ROOST HABITAT
 - LOCAL STUDY AREA
 - WATERBODY



DRAFT

REFERENCE(S)
 BASE DATA COURTESY OF LAND INFORMATION ONTARIO MNR. IMAGERY COPYRIGHT © ESRI AND ITS LICENSORS. USED UNDER LICENSE, ALL RIGHTS RESERVED.
 PROJECTION: CSRS UTM ZONE 15 DATUM: NAD 83

CLIENT
 HYDRO ONE NETWORKS INC.

PROJECT
 WAASIGAN TRANSMISSION LINE

TITLE
 CANDIDATE BAT MATERNITY ROOST HABITAT

CONSULTANT	YYYY-MM-DD	2022-03-21
wsp GOLDER	DESIGNED	EG
	PREPARED	MM
	REVIEWED	####
	APPROVED	####

PROJECT NO. 20137728	CONTROL 0014	REV. A	FIGURE B-39
-------------------------	-----------------	-----------	----------------

PATH: S:\Client\Hydro One\Waasigan\09_PROD\20137728\04_PROD\20137728\04_G-XXXX_Terrain\01\37728-0014-G-XXXX_Terrain.aprx PRINTED ON: AT: 5:01:16 PM

IF THIS MEASUREMENT DOES NOT MATCH WHAT IS SHOWN, THE SHEET SIZE HAS BEEN MODIFIED FROM: ANSI B



hydroone.com