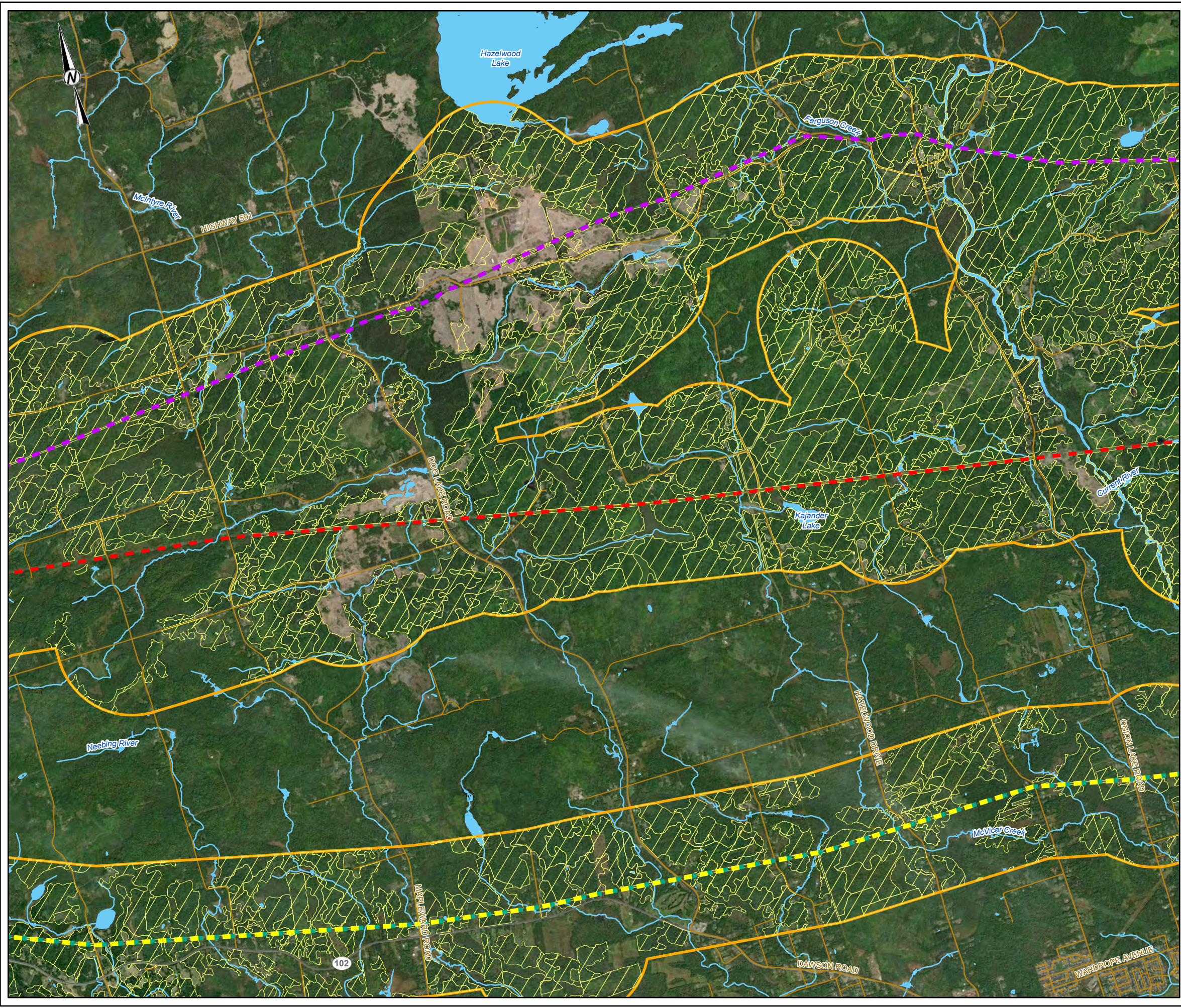


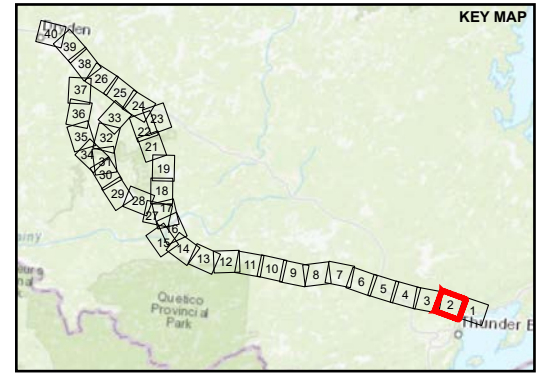
APPENDIX E

Eastern Whip-poor-will Desktop Mapping





- LEGEND**
- ALTERNATIVE ROUTE 1
 - ALTERNATIVE ROUTE 1A
 - ALTERNATIVE ROUTE 1B - 1
 - ALTERNATIVE ROUTE 1B - 2
 - LOCAL ROAD
 - SECONDARY HIGHWAY
 - WATERCOURSE
 - CANDIDATE EASTERN WHIP POOR WILL HABITAT
 - LOCAL STUDY AREA
 - WATERBODY



DRAFT

REFERENCE(S)
 BASE DATA COURTESY OF LAND INFORMATION ONTARIO MNR. IMAGERY COPYRIGHT © ESRI AND ITS LICENSORS. USED UNDER LICENSE, ALL RIGHTS RESERVED.
 PROJECTION: CSRS UTM ZONE 15 DATUM: NAD 83

CLIENT
 HYDRO ONE NETWORKS INC.

PROJECT
 WAASIGAN TRANSMISSION LINE

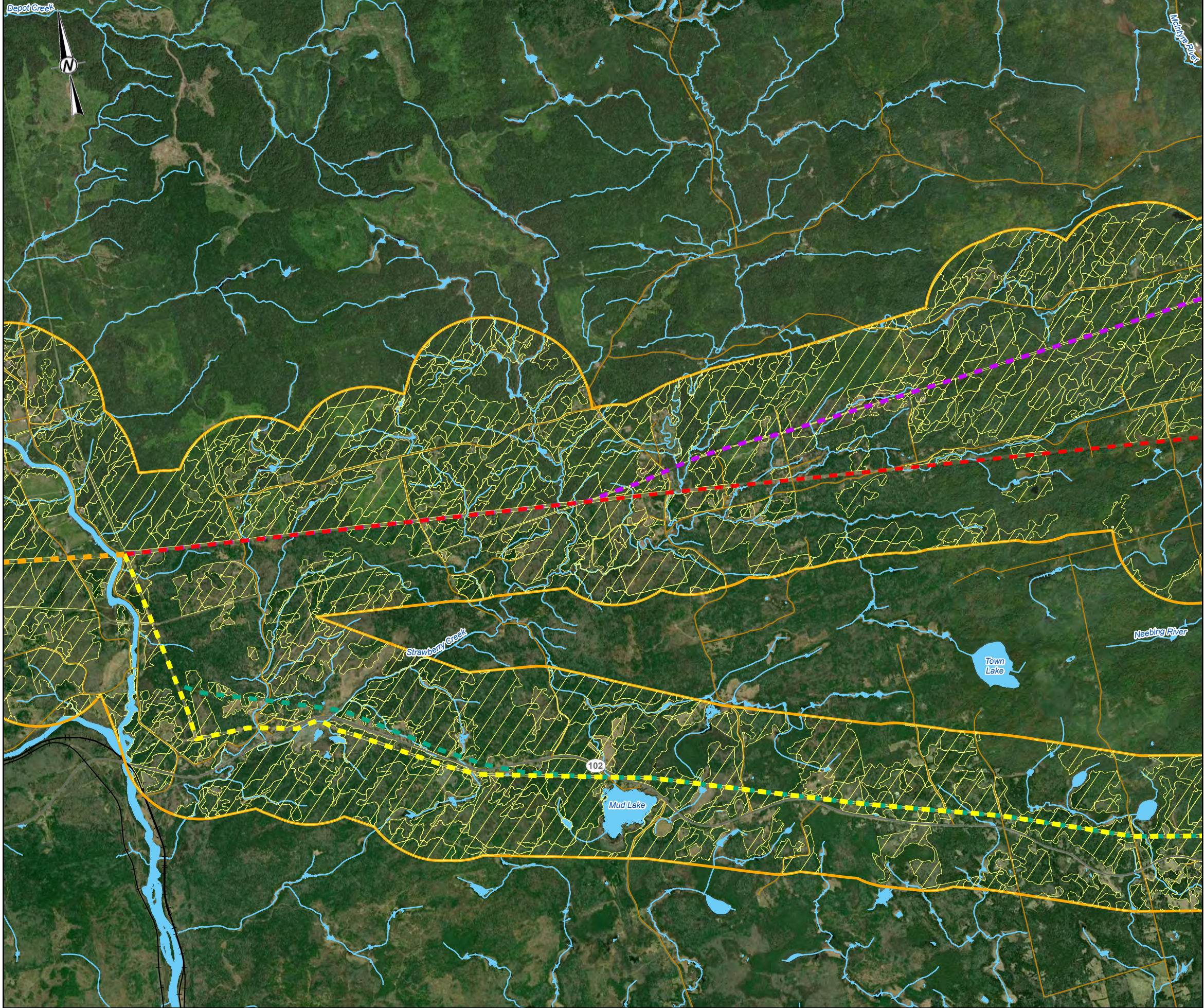
TITLE
 CANDIDATE EASTERN WHIP POOR WILL HABITAT

CONSULTANT	YYYY-MM-DD	2022-03-21
GOLDER	DESIGNED	EG
	PREPARED	MM
	REVIEWED	####
	APPROVED	####

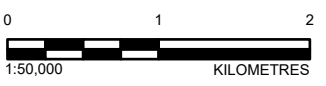
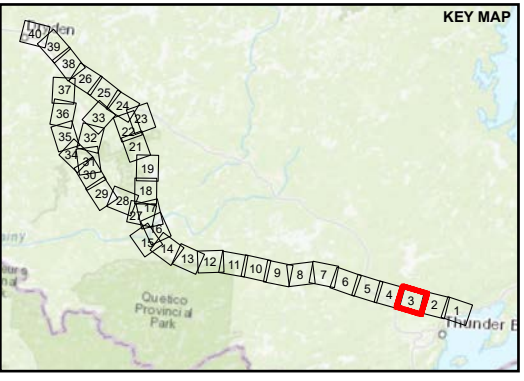
PROJECT NO. 20137728 CONTROL 0014 REV. A FIGURE E-2

P:\14_S:\Client\Hydro One\Waasigan\09_P\20137728\00_PROD\0014_P\202203137728-0014-G-XXXX_Templates\0137728-0014-G-XXXX_Template.aprx PRINTED ON: AT: 4:46:58 PM

IF THIS MEASUREMENT DOES NOT MATCH WHAT IS SHOWN, THE SHEET SIZE HAS BEEN MODIFIED FROM: ANSI B



- LEGEND**
- ALTERNATIVE ROUTE 1
 - ALTERNATIVE ROUTE 1A
 - ALTERNATIVE ROUTE 1B - 1
 - ALTERNATIVE ROUTE 1B - 2
 - ALTERNATIVE ROUTE 1C
 - LOCAL ROAD
 - SECONDARY HIGHWAY
 - RAILWAY
 - WATERCOURSE
 - CANDIDATE EASTERN WHIP POOR WILL HABITAT
 - LOCAL STUDY AREA
 - WATERBODY



DRAFT

REFERENCE(S)
 BASE DATA COURTESY OF LAND INFORMATION ONTAIRO MNR. IMAGERY COPYRIGHT © ESRI AND ITS LICENSORS. USED UNDER LICENSE, ALL RIGHTS RESERVED.
 PROJECTION: CSRS UTM ZONE 15 DATUM: NAD 83

CLIENT
 HYDRO ONE NETWORKS INC.

PROJECT
 WAASIGAN TRANSMISSION LINE

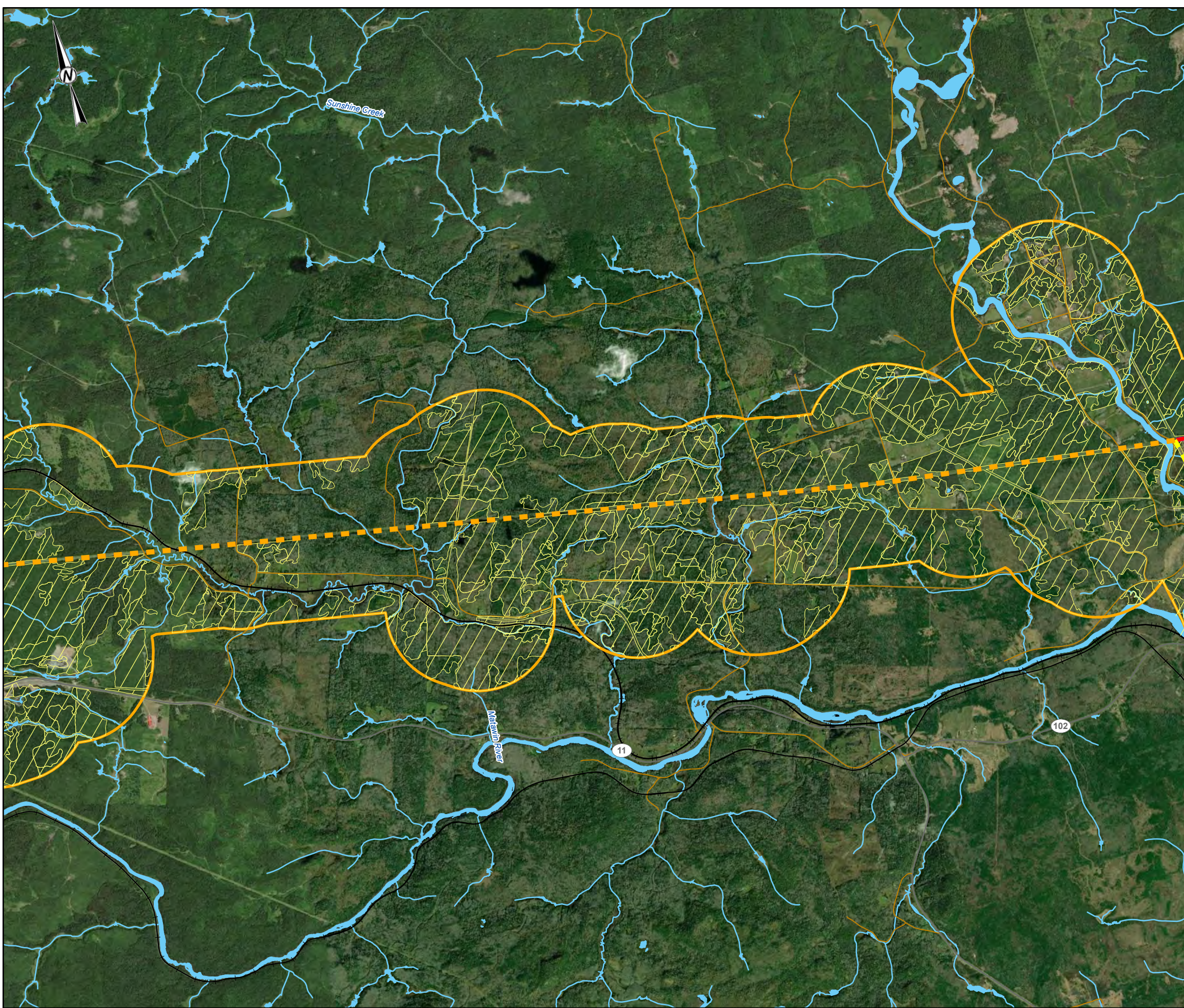
TITLE
 CANDIDATE EASTERN WHIP POOR WILL HABITAT

CONSULTANT	YYYY-MM-DD	2022-03-21
	DESIGNED	EG
	PREPARED	MM
	REVIEWED	####
	APPROVED	####

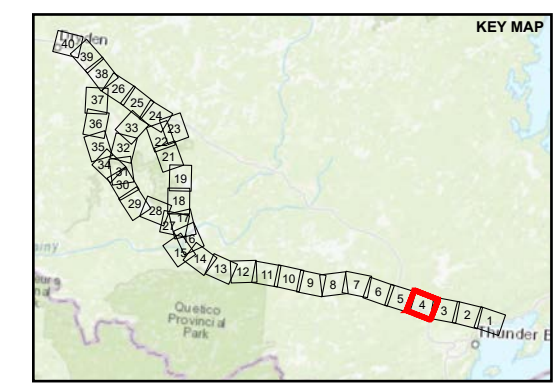
PROJECT NO.	CONTROL	REV.	FIGURE
20137728	0014	A	E-3

PATH: S:\Client\HydroOne\Waasigan\09_PROD\20137728\00_PROD\0014_FWP_2022\20137728-0014-G-XXXX_Template\0137728-0014-G-XXXX_Template.aprx PRINTED ON: AT: 4:47:07 PM

IF THIS MEASUREMENT DOES NOT MATCH WHAT IS SHOWN, THE SHEET SIZE HAS BEEN MODIFIED FROM: ANSI B



- LEGEND**
- ALTERNATIVE ROUTE 1
 - ALTERNATIVE ROUTE 1A
 - ALTERNATIVE ROUTE 1B - 1
 - ALTERNATIVE ROUTE 1B - 2
 - ALTERNATIVE ROUTE 1C
 - LOCAL ROAD
 - SECONDARY HIGHWAY
 - RAILWAY
 - WATERCOURSE
 - ▨ CANDIDATE EASTERN WHIP POOR WILL HABITAT
 - LOCAL STUDY AREA
 - WATERBODY



DRAFT

REFERENCE(S)
 BASE DATA COURTESY OF LAND INFORMATION ONTAIRO MNR. IMAGERY COPYRIGHT © ESRI AND ITS LICENSORS. USED UNDER LICENSE, ALL RIGHTS RESERVED.
 PROJECTION: CSRS UTM ZONE 15 DATUM: NAD 83

CLIENT
 HYDRO ONE NETWORKS INC.

PROJECT
 WAASIGAN TRANSMISSION LINE

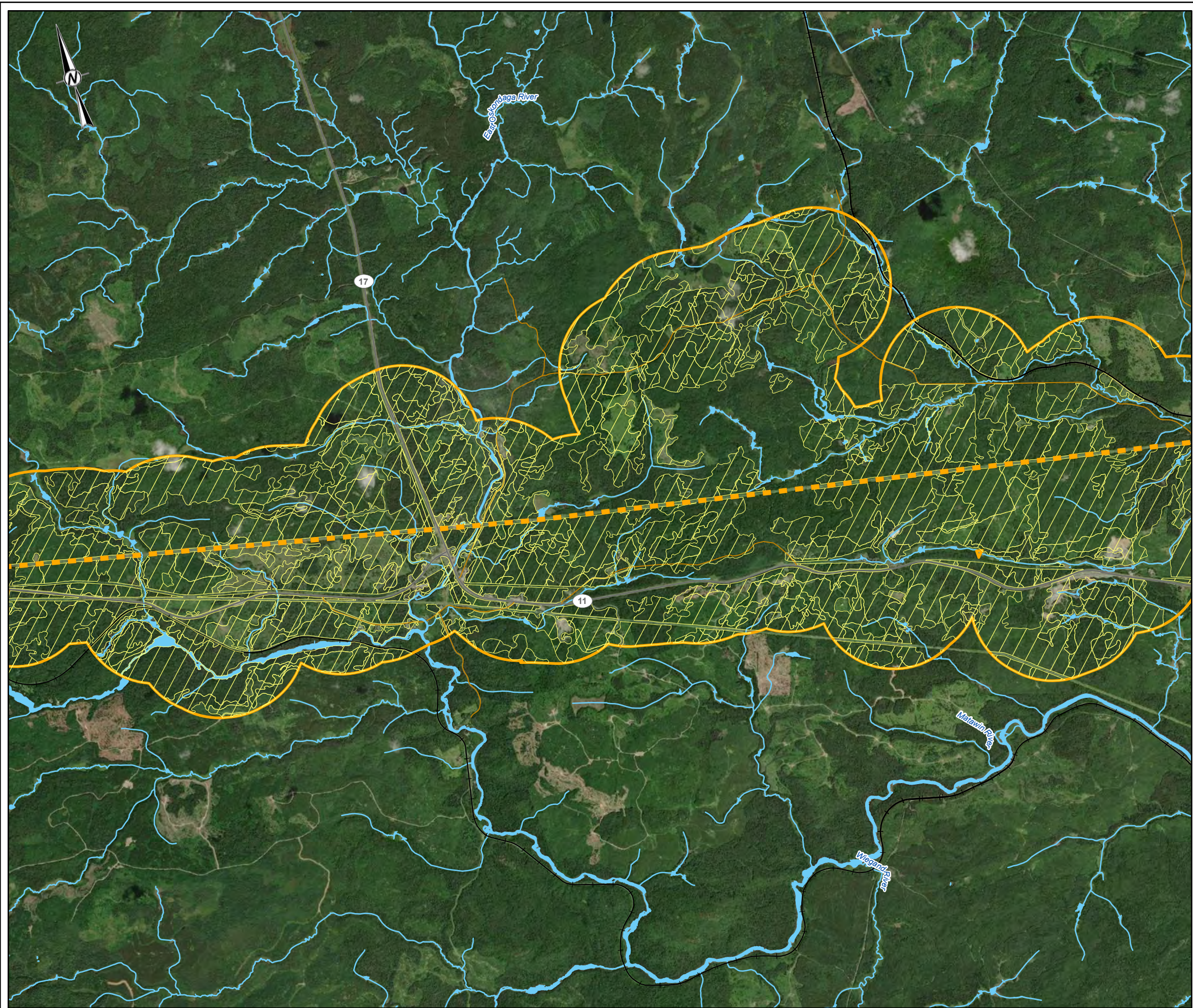
TITLE
CANDIDATE EASTERN WHIP POOR WILL HABITAT

CONSULTANT	YYYY-MM-DD	2022-03-21
	DESIGNED	EG
	PREPARED	MM
	REVIEWED	####
	APPROVED	####

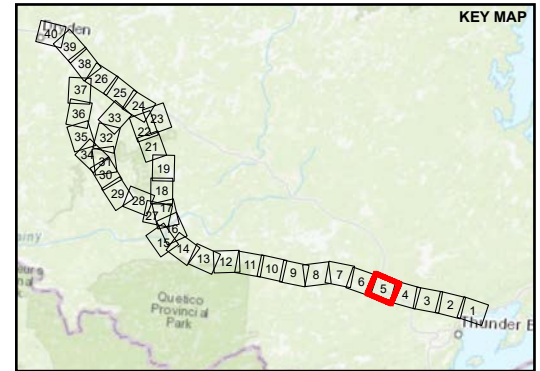
PROJECT NO.	CONTROL	REV.	FIGURE
20137728	0014	A	E-4

PATH: S:\Client\HydroOne\Waasigan\09_PROD\20137728\00_PROD\0014_FWP_2022\20137728-00-14-G-XXXX_Template\0137728-0014-G-XXXX_Template.aprx PRINTED ON: AT: 4:37:17 PM

IF THIS MEASUREMENT DOES NOT MATCH WHAT IS SHOWN, THE SHEET SIZE HAS BEEN MODIFIED FROM: ANSI B



- LEGEND**
- ALTERNATIVE ROUTE 1
 - ALTERNATIVE ROUTE 1C
 - LOCAL ROAD
 - SECONDARY HIGHWAY
 - RAILWAY
 - WATERCOURSE
 - CANDIDATE EASTERN WHIP POOR WILL HABITAT
 - LOCAL STUDY AREA
 - WATERBODY



DRAFT

REFERENCE(S)
 BASE DATA COURTESY OF LAND INFORMATION ONTARIO MNR. IMAGERY COPYRIGHT © ESRI AND ITS LICENSORS. USED UNDER LICENSE, ALL RIGHTS RESERVED.
 PROJECTION: CSRS UTM ZONE 15 DATUM: NAD 83

CLIENT
 HYDRO ONE NETWORKS INC.

PROJECT
 WAASIGAN TRANSMISSION LINE

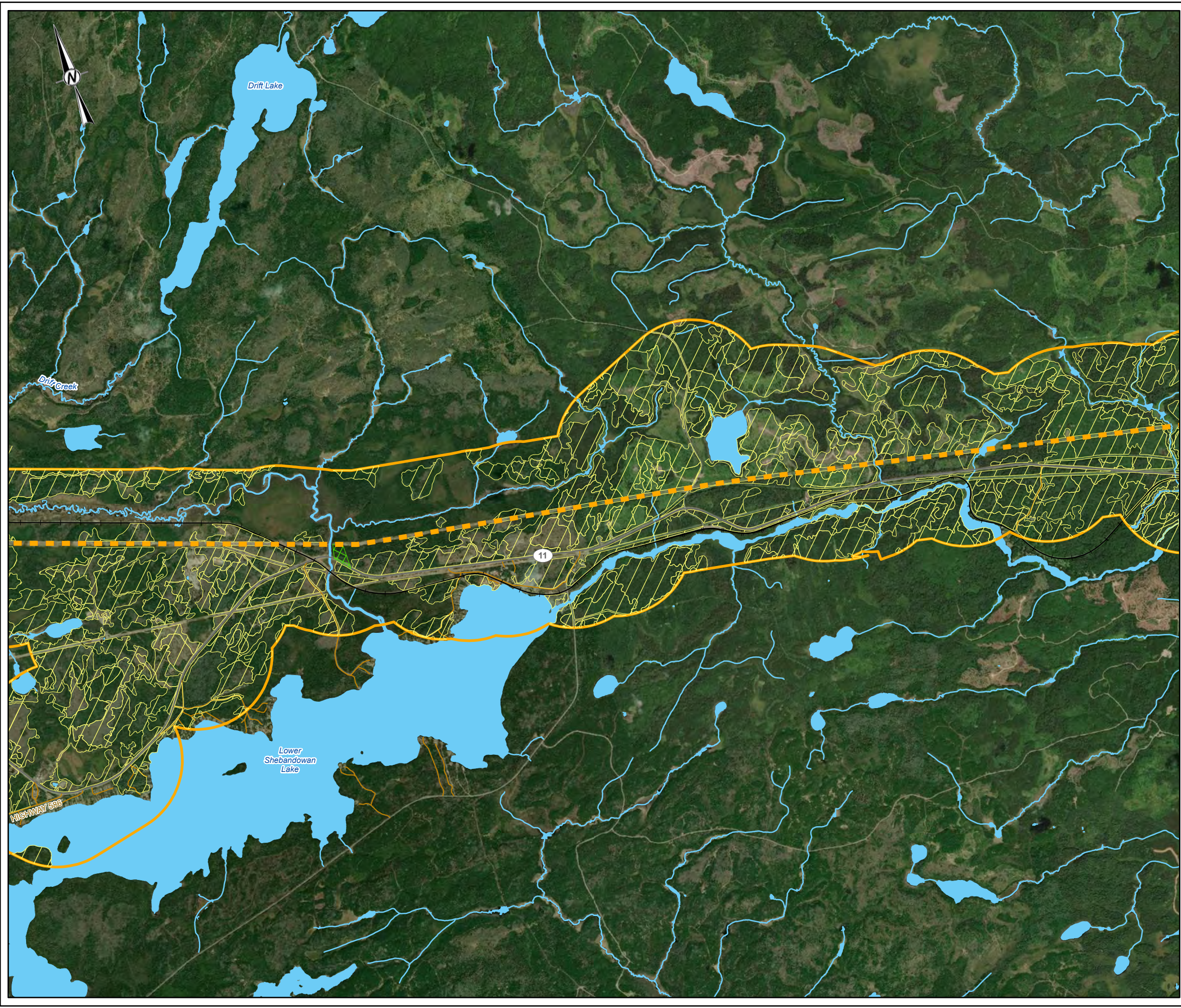
TITLE
CANDIDATE EASTERN WHIP POOR WILL HABITAT

CONSULTANT	YYYY-MM-DD	2022-03-21
	DESIGNED	EG
	PREPARED	MM
	REVIEWED	####
	APPROVED	####

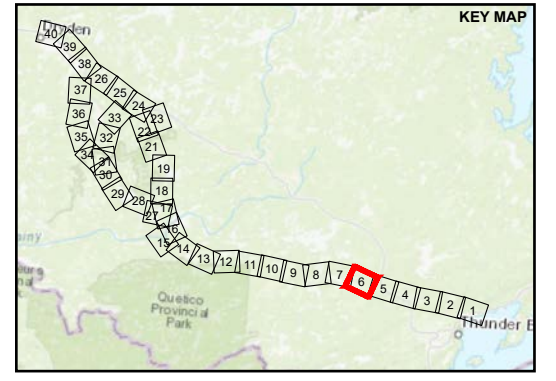
PROJECT NO. 20137728	CONTROL 0014	REV. A	FIGURE E-5
-------------------------	-----------------	-----------	---------------

PATH: S:\Client\HydroOne\Waasigan\09_PROJ\20137728\04_PROD\0014_FWP_202203137728-014-G-XXXX_Template\0137728-014-G-XXXX_Template.aprx PRINTED ON: AT: 4:47:27 PM

IF THIS MEASUREMENT DOES NOT MATCH WHAT IS SHOWN, THE SHEET SIZE HAS BEEN MODIFIED FROM: ANSI B



- LEGEND**
- ALTERNATIVE ROUTE 1
 - ALTERNATIVE ROUTE 1C
 - LOCAL ROAD
 - SECONDARY HIGHWAY
 - RAILWAY
 - WATERCOURSE
 - ANSI, EARTH SCIENCE
 - CANDIDATE EASTERN WHIP POOR WILL HABITAT
 - LOCAL STUDY AREA
 - WATERBODY



0 1 2
1:50,000 KILOMETRES

DRAFT

REFERENCE(S)
 BASE DATA COURTESY OF LAND INFORMATION ONTAIO MNR. IMAGERY COPYRIGHT © ESRI AND ITS LICENSORS. USED UNDER LICENSE, ALL RIGHTS RESERVED.
 PROJECTION: CSRS UTM ZONE 15 DATUM: NAD 83

CLIENT
 HYDRO ONE NETWORKS INC.

PROJECT
 WAASIGAN TRANSMISSION LINE

TITLE
CANDIDATE EASTERN WHIP POOR WILL HABITAT

CONSULTANT	YYYY-MM-DD	2022-03-21
wsp GOLDER	DESIGNED	EG
	PREPARED	MM
	REVIEWED	####
	APPROVED	####

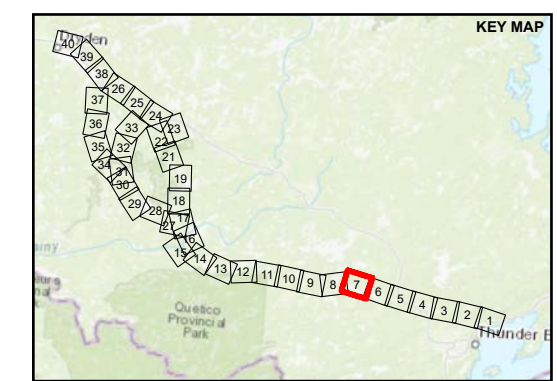
PROJECT NO. 20137728	CONTROL 0014	REV. A	FIGURE E-6
-------------------------	-----------------	-----------	---------------

PATH: S:\Client\HydroOne\Waasigan\09_PROD\20137728\01_PROD\20137728\014_G-XXXX_Terrain\0137728-014-G-XXXX_Terrain.aprx PRINTED ON: AT: 4:47:38 PM

IF THIS MEASUREMENT DOES NOT MATCH WHAT IS SHOWN, THE SHEET SIZE HAS BEEN MODIFIED FROM: ANSI B



- LEGEND**
- ALTERNATIVE ROUTE 1
 - ALTERNATIVE ROUTE 1C
 - LOCAL ROAD
 - SECONDARY HIGHWAY
 - RAILWAY
 - WATERCOURSE
 - CANDIDATE EASTERN WHIP POOR WILL HABITAT
 - LOCAL STUDY AREA
 - WATERBODY



DRAFT

REFERENCE(S)
 BASE DATA COURTESY OF LAND INFORMATION ONTAIRO MNR. IMAGERY COPYRIGHT © ESRI AND ITS LICENSORS. USED UNDER LICENSE, ALL RIGHTS RESERVED.
 PROJECTION: CSRS UTM ZONE 15 DATUM: NAD 83

CLIENT
 HYDRO ONE NETWORKS INC.

PROJECT
 WAASIGAN TRANSMISSION LINE

TITLE
CANDIDATE EASTERN WHIP POOR WILL HABITAT

CONSULTANT	YYYY-MM-DD	2022-03-21
wsp GOLDER	DESIGNED	EG
	PREPARED	MM
	REVIEWED	####
	APPROVED	####

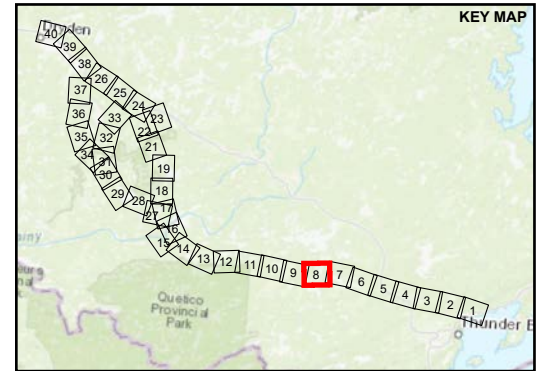
PROJECT NO.	CONTROL	REV.	FIGURE
20137728	0014	A	E-7

PATH: S:\Client\HydroOne\Waasigan\09_PROD\20137728\04_PROD\0014_PROD_202203137728\014-G-XXXX_Template\0137728-014-G-XXXX_Template.aprx PRINTED ON: AT: 4:47:48 PM

IF THIS MEASUREMENT DOES NOT MATCH WHAT IS SHOWN, THE SHEET SIZE HAS BEEN MODIFIED FROM: ANSI B



- LEGEND**
- ALTERNATIVE ROUTE 1
 - ALTERNATIVE ROUTE 1C
 - LOCAL ROAD
 - SECONDARY HIGHWAY
 - RAILWAY
 - WATERCOURSE
 - CANDIDATE EASTERN WHIP POOR WILL HABITAT
 - LOCAL STUDY AREA
 - WATERBODY



DRAFT

REFERENCE(S)
 BASE DATA COURTESY OF LAND INFORMATION ONTAIRO MNR. IMAGERY COPYRIGHT © ESRI AND ITS LICENSORS. USED UNDER LICENSE, ALL RIGHTS RESERVED.
 PROJECTION: CSRS UTM ZONE 15 DATUM: NAD 83

CLIENT
 HYDRO ONE NETWORKS INC.

PROJECT
 WAASIGAN TRANSMISSION LINE

TITLE
CANDIDATE EASTERN WHIP POOR WILL HABITAT

CONSULTANT	YYYY-MM-DD	2022-03-21
	DESIGNED	EG
	PREPARED	MM
	REVIEWED	####
	APPROVED	####

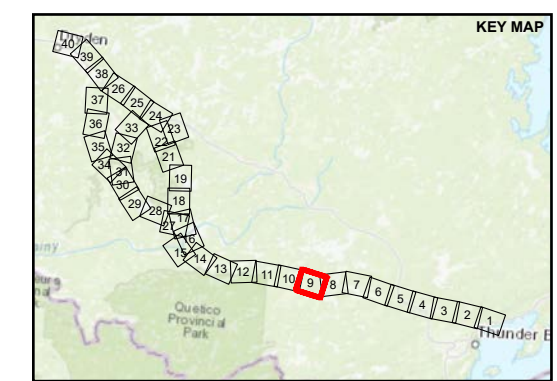
PROJECT NO. 20137728 CONTROL 0014 REV. A FIGURE E-8

PATH: S:\Client\Hydro\Waasigan\09_PROD\20137728\01_PROD\0014_FWP_2022\0137728-014-G-XXXX_Template\0137728-014-G-XXXX_Template.aprx PRINTED ON: AT: 4:48:00 PM

IF THIS MEASUREMENT DOES NOT MATCH WHAT IS SHOWN, THE SHEET SIZE HAS BEEN MODIFIED FROM: ANSI B



- LEGEND**
- ALTERNATIVE ROUTE 1
 - ALTERNATIVE ROUTE 1C
 - LOCAL ROAD
 - SECONDARY HIGHWAY
 - RAILWAY
 - WATERCOURSE
 - CANDIDATE EASTERN WHIP POOR WILL HABITAT
 - LOCAL STUDY AREA
 - WATERBODY



DRAFT

REFERENCE(S)
 BASE DATA COURTESY OF LAND INFORMATION ONTAIO MNR. IMAGERY COPYRIGHT © ESRI AND ITS LICENSORS. USED UNDER LICENSE, ALL RIGHTS RESERVED.
 PROJECTION: CSRS UTM ZONE 15 DATUM: NAD 83

CLIENT
 HYDRO ONE NETWORKS INC.

PROJECT
 WAASIGAN TRANSMISSION LINE

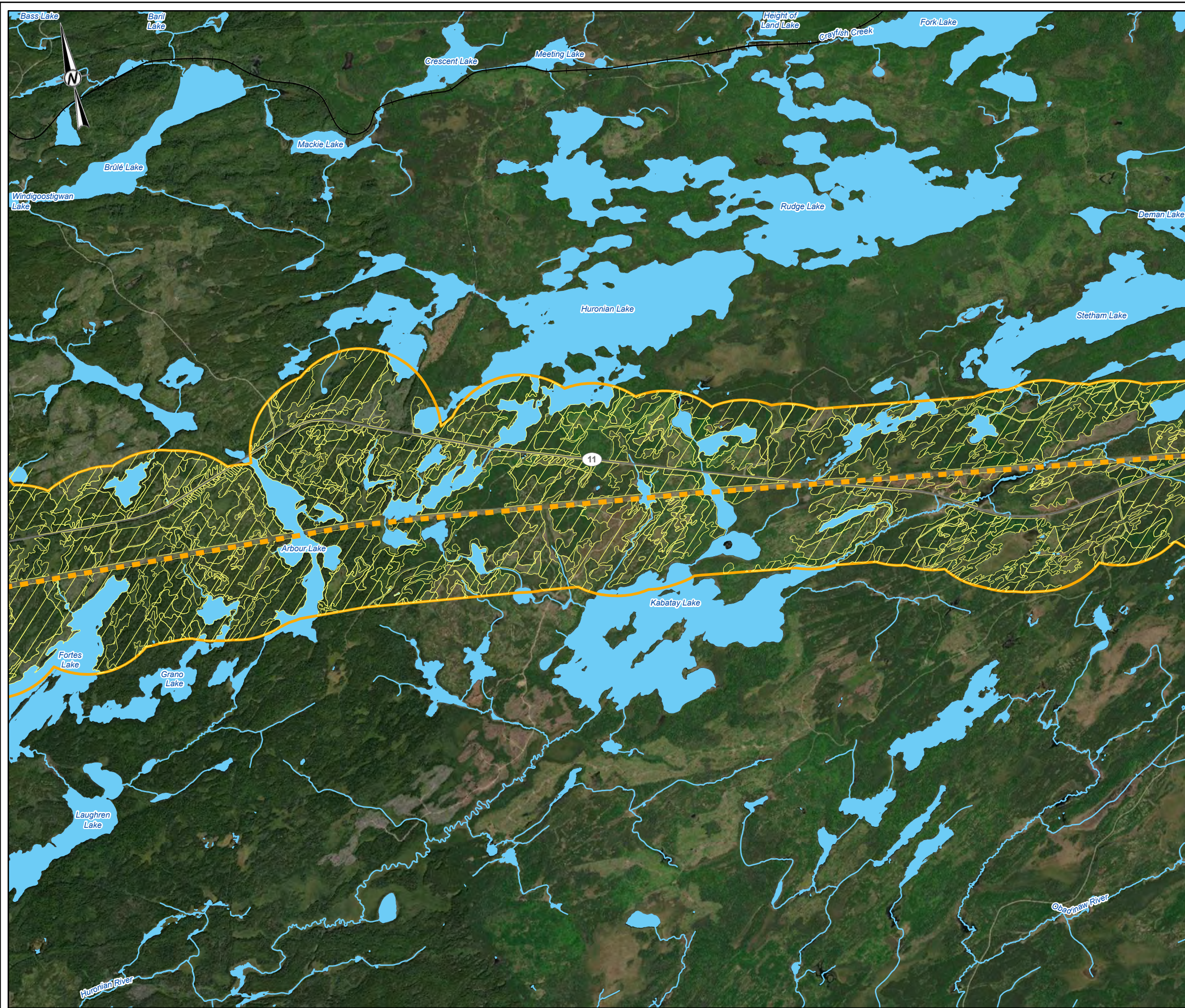
TITLE
 CANDIDATE EASTERN WHIP POOR WILL HABITAT

CONSULTANT	YYYY-MM-DD	2022-03-21
wsp GOLDER	DESIGNED	EG
	PREPARED	MM
	REVIEWED	####
	APPROVED	####

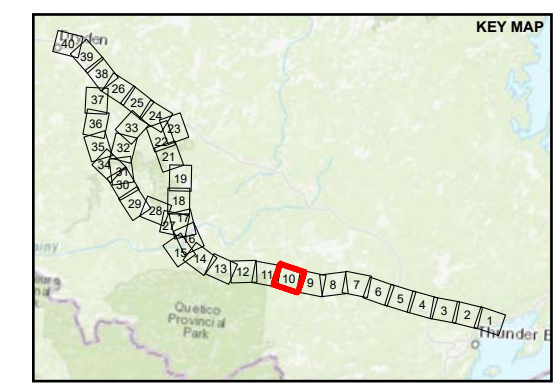
PROJECT NO. 20137728	CONTROL 0014	REV. A	FIGURE E-9
-------------------------	-----------------	-----------	---------------

P:\14_2022\20137728\40_PROD\0014_FWP_2022\20137728\40_PROD\0014_G\XXX_Template\0137728\014_G\XXX_Template.aprx PRINTED ON: AT: 4:48:11 PM

IF THIS MEASUREMENT DOES NOT MATCH WHAT IS SHOWN, THE SHEET SIZE HAS BEEN MODIFIED FROM: ANSI B



- LEGEND**
- ALTERNATIVE ROUTE 1
 - ALTERNATIVE ROUTE 1C
 - SECONDARY HIGHWAY
 - RAILWAY
 - WATERCOURSE
 - ▨ CANDIDATE EASTERN WHIP POOR WILL HABITAT
 - ▭ LOCAL STUDY AREA
 - WATERBODY



DRAFT

REFERENCE(S)
 BASE DATA COURTESY OF LAND INFORMATION ONTARIO MNR. IMAGERY COPYRIGHT © ESRI AND ITS LICENSORS. USED UNDER LICENSE, ALL RIGHTS RESERVED.
 PROJECTION: CSRS UTM ZONE 15 DATUM: NAD 83

CLIENT
 HYDRO ONE NETWORKS INC.

PROJECT
 WAASIGAN TRANSMISSION LINE

TITLE
CANDIDATE EASTERN WHIP POOR WILL HABITAT

CONSULTANT	YYYY-MM-DD	2022-03-21
wsp GOLDER	DESIGNED	EG
	PREPARED	MM
	REVIEWED	####
	APPROVED	####

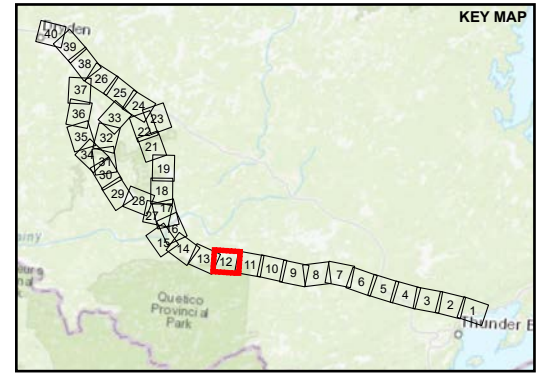
PROJECT NO.	CONTROL	REV.	FIGURE
20137728	0014	A	E-10

P:\14_S\Climate\Hydro\Waasigan\09_P\PROJ\20137728\00_P\PROJ\20137728\0014_P\WP_2022\20137728-0014-G-XXXX_Terrain\0137728-0014-G-XXXX_Terrain.aprx PRINTED ON: AT: 4:48:21 PM

IF THIS MEASUREMENT DOES NOT MATCH WHAT IS SHOWN, THE SHEET SIZE HAS BEEN MODIFIED FROM: ANSI B



- LEGEND**
- ALTERNATIVE ROUTE 1
 - ALTERNATIVE ROUTE 1C
 - LOCAL ROAD
 - SECONDARY HIGHWAY
 - RAILWAY
 - TRAIL
 - WATERCOURSE
 - CANDIDATE EASTERN WHIP POOR WILL HABITAT
 - LOCAL STUDY AREA
 - WATERBODY



DRAFT

REFERENCE(S)
 BASE DATA COURTESY OF LAND INFORMATION ONTAIRO MNR. IMAGERY COPYRIGHT © ESRI AND ITS LICENSORS. USED UNDER LICENSE, ALL RIGHTS RESERVED.
 PROJECTION: CSRS UTM ZONE 15 DATUM: NAD 83

CLIENT
 HYDRO ONE NETWORKS INC.

PROJECT
 WAASIGAN TRANSMISSION LINE

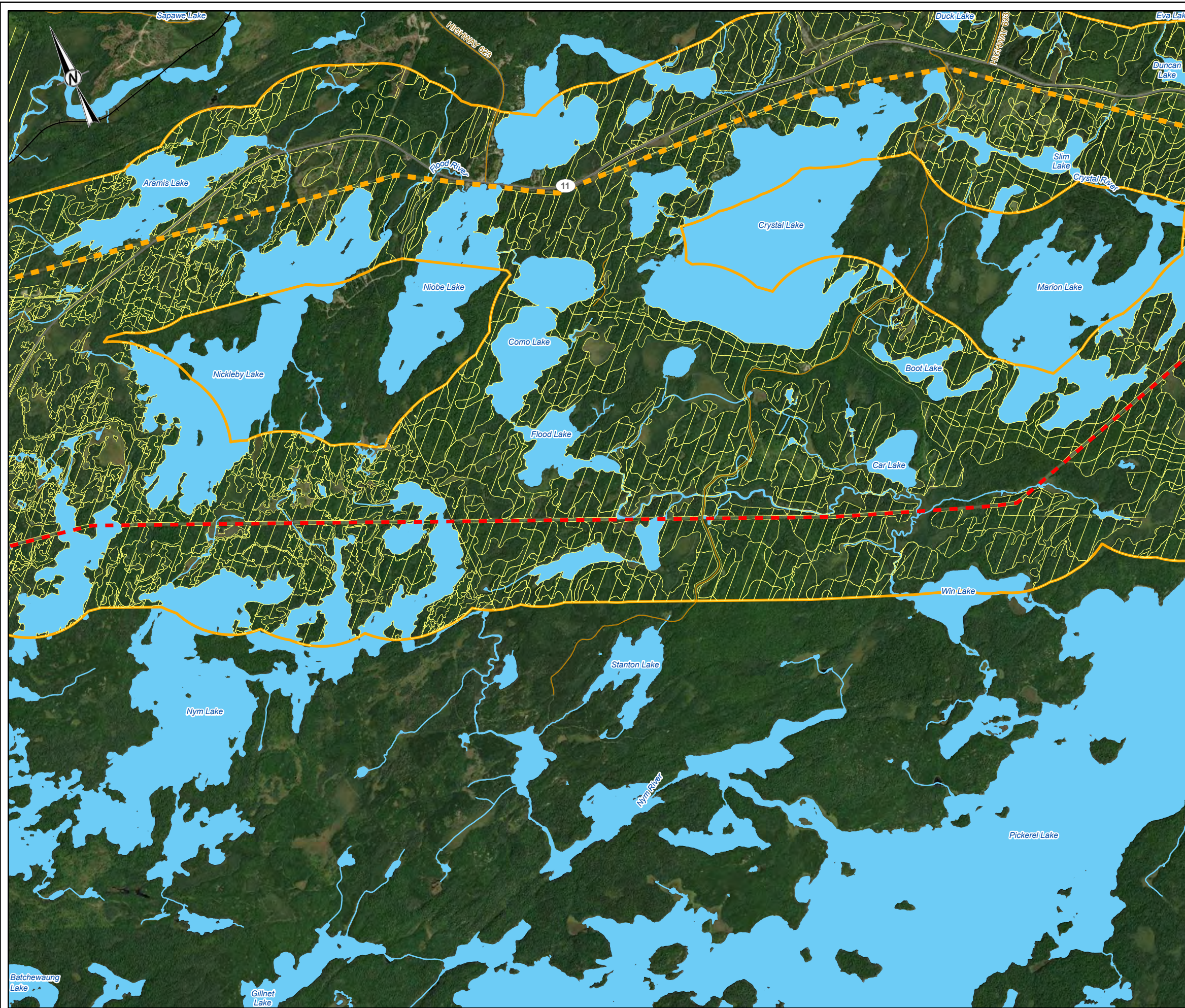
TITLE
CANDIDATE EASTERN WHIP POOR WILL HABITAT

CONSULTANT	YYYY-MM-DD	2022-03-21
	DESIGNED	EG
	PREPARED	MM
	REVIEWED	####
	APPROVED	####

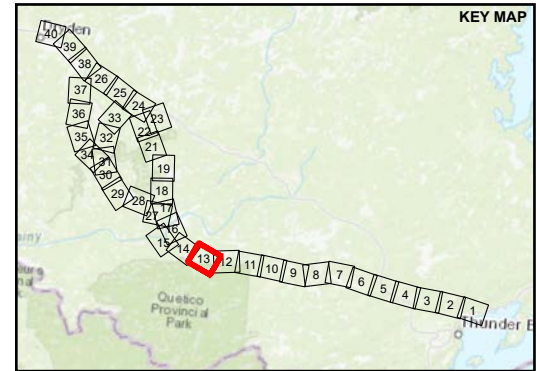
PROJECT NO.	CONTROL	REV.	FIGURE
20137728	0014	A	E-12

PATH: S:\Client\Hydro One\Waasigan\09_FWP_20137728\04_FWP_202203137728-0014-G-XXXX_Template\0137728-0014-G-XXXX_Template.aprx PRINTED ON: AT: 4:46:52 PM

IF THIS MEASUREMENT DOES NOT MATCH WHAT IS SHOWN, THE SHEET SIZE HAS BEEN MODIFIED FROM: ANSI B



- LEGEND**
- ALTERNATIVE ROUTE 1
 - ALTERNATIVE ROUTE 1C
 - LOCAL ROAD
 - SECONDARY HIGHWAY
 - RAILWAY
 - TRAIL
 - WATERCOURSE
 - CANDIDATE EASTERN WHIP POOR WILL HABITAT
 - LOCAL STUDY AREA
 - WATERBODY



DRAFT

REFERENCE(S)
 BASE DATA COURTESY OF LAND INFORMATION ONTAIO MNR. IMAGERY COPYRIGHT © ESRI AND ITS LICENSORS. USED UNDER LICENSE, ALL RIGHTS RESERVED.
 PROJECTION: CSRS UTM ZONE 15 DATUM: NAD 83

CLIENT
 HYDRO ONE NETWORKS INC.

PROJECT
 WAASIGAN TRANSMISSION LINE

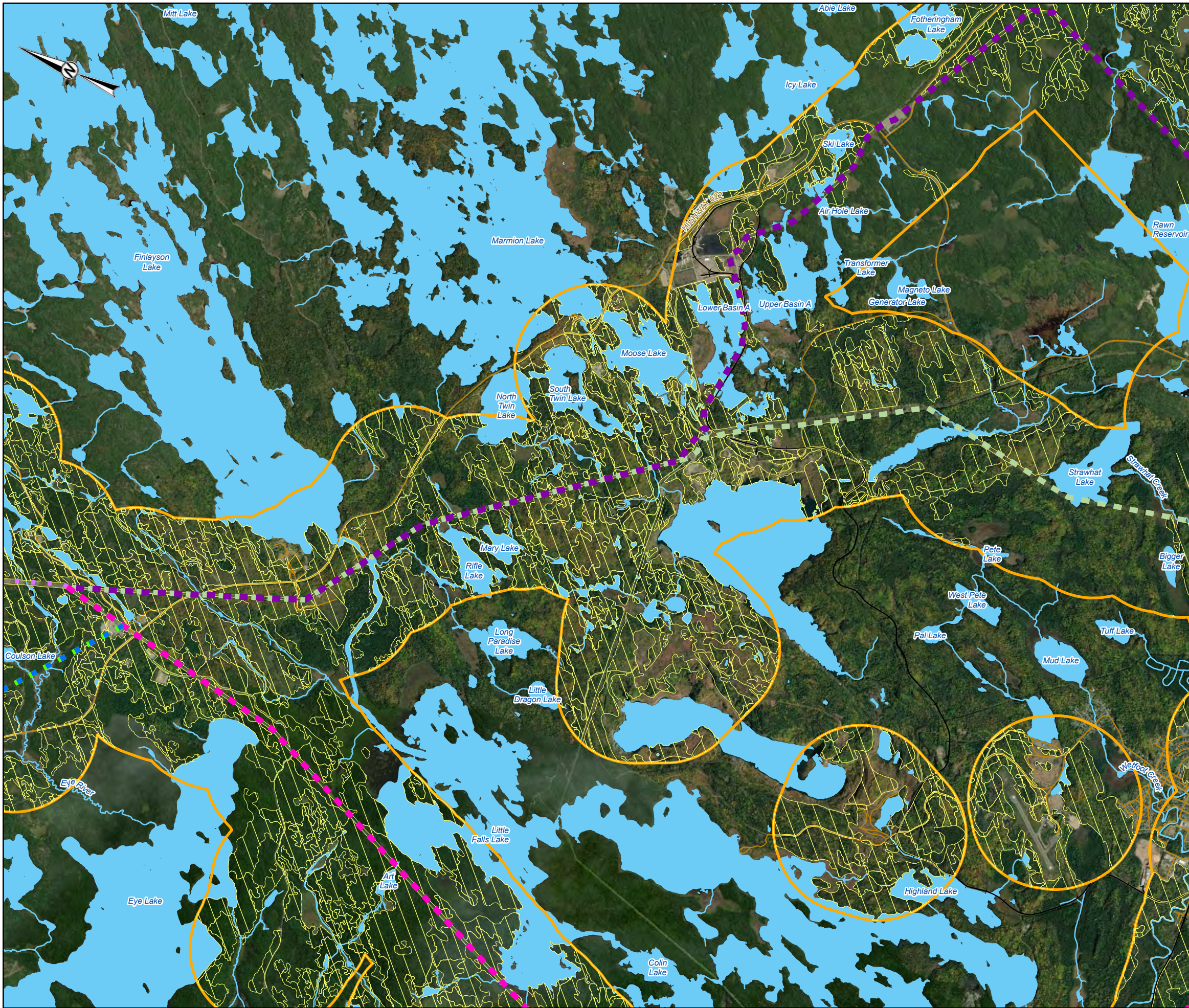
TITLE
CANDIDATE EASTERN WHIP POOR WILL HABITAT

CONSULTANT	YYYY-MM-DD	2022-03-21
	DESIGNED	EG
	PREPARED	MM
	REVIEWED	####
	APPROVED	####

PROJECT NO. 20137728 CONTROL 0014 REV. A FIGURE E-13

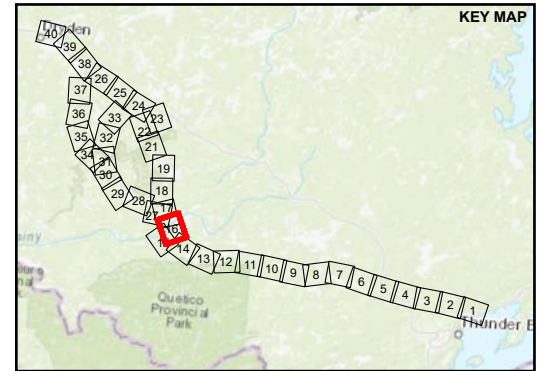
P:\114 - S:\Client\Hydro One\Waasigan\09_P\20137728\04_P\2022\03\137728-0014-G-XXXX_Template\03137728-0014-G-XXXX_Template.aprx PRINTED ON: AT: 4:05:54 PM

IF THIS MEASUREMENT DOES NOT MATCH WHAT IS SHOWN, THE SHEET SIZE HAS BEEN MODIFIED FROM: ANSI B



LEGEND

- ALTERNATIVE ROUTE 2A
- ALTERNATIVE ROUTE 2B
- ALTERNATIVE ROUTE 2C
- ALTERNATIVE ROUTE 3A
- ALTERNATIVE ROUTE 3B
- ALTERNATIVE ROUTE 3C
- LOCAL ROAD
- RAILWAY
- TRAIL
- WATERCOURSE
- CANDIDATE EASTERN WHIP POOR WILL HABITAT
- LOCAL STUDY AREA
- WATERBODY



DRAFT

REFERENCE(S)
 BASE DATA COURTESY OF LAND INFORMATION ONTAIO MNR. IMAGERY COPYRIGHT © ESRI AND ITS LICENSORS. USED UNDER LICENSE, ALL RIGHTS RESERVED.
 PROJECTION: CSRS UTM ZONE 15 DATUM: NAD 83

CLIENT
 HYDRO ONE NETWORKS INC.

PROJECT
 WAASIGAN TRANSMISSION LINE

TITLE
 CANDIDATE EASTERN WHIP POOR WILL HABITAT

CONSULTANT	YYYY-MM-DD	2022-03-21
wsp GOLDER	DESIGNED	EG
	PREPARED	MM
	REVIEWED	####
	APPROVED	####

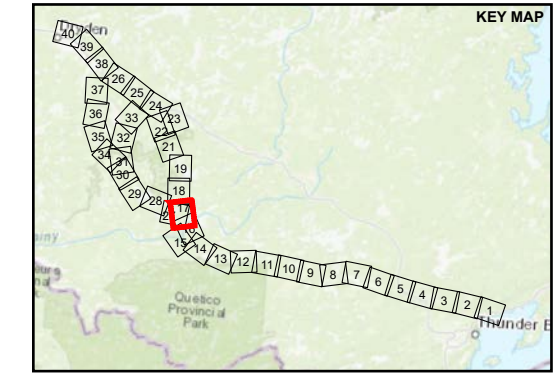
PROJECT NO. 20137728 CONTROL 0014 REV. A FIGURE E-16

P:\14 - S:\Client\Hydro One\Waasigan\09_P\20137728\00_PROD\0014_P\202203137728\0014-G-XXXX_Template\00137728-0014-G-XXXX_Template.aprx PRINTED ON: AT: 4:09:52 PM

IF THIS MEASUREMENT DOES NOT MATCH WHAT IS SHOWN, THE SHEET SIZE HAS BEEN MODIFIED FROM: ANSI B



- LEGEND**
- ALTERNATIVE ROUTE 2A
 - ALTERNATIVE ROUTE 2B
 - ALTERNATIVE ROUTE 2C
 - ALTERNATIVE ROUTE 3A
 - ALTERNATIVE ROUTE 3B
 - ALTERNATIVE ROUTE 3C
 - LOCAL ROAD
 - TRAIL
 - WATERCOURSE
 - CANDIDATE EASTERN WHIP POOR WILL HABITAT
 - LOCAL STUDY AREA
 - WATERBODY



DRAFT

REFERENCE(S)
 BASE DATA COURTESY OF LAND INFORMATION ONTAIRO MNR. IMAGERY COPYRIGHT © ESRI AND ITS LICENSORS. USED UNDER LICENSE, ALL RIGHTS RESERVED.
 PROJECTION: CSRS UTM ZONE 15 DATUM: NAD 83

CLIENT
 HYDRO ONE NETWORKS INC.

PROJECT
 WAASIGAN TRANSMISSION LINE

TITLE
CANDIDATE EASTERN WHIP POOR WILL HABITAT

CONSULTANT	YYYY-MM-DD	2022-03-21
wsp GOLDER	DESIGNED	EG
	PREPARED	MM
	REVIEWED	####
	APPROVED	####

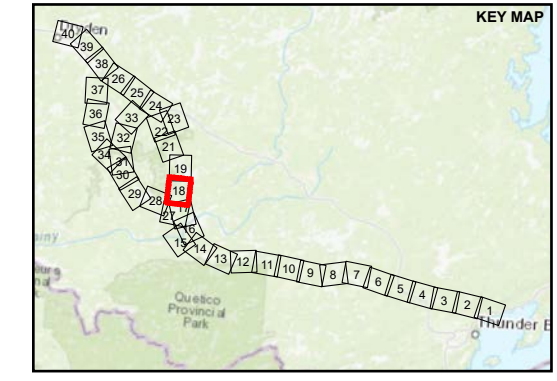
PROJECT NO.	CONTROL	REV.	FIGURE
20137728	0014	A	E-17

PATH: S:\Client\HydroOne\Waasigan\09_PROD\20137728\00_PROD\0014_FWP_2022\20137728-0014-G-XXXX_Template\0137728-0014-G-XXXX_Template.aprx PRINTED ON: AT: 4:09:52 PM

IF THIS MEASUREMENT DOES NOT MATCH WHAT IS SHOWN, THE SHEET SIZE HAS BEEN MODIFIED FROM: ANSI B



- LEGEND**
- ALTERNATIVE ROUTE 3A
 - LOCAL ROAD
 - TRAIL
 - WATERCOURSE
 - CANDIDATE EASTERN WHIP POOR WILL HABITAT
 - LOCAL STUDY AREA
 - WATERBODY



DRAFT

REFERENCE(S)
 BASE DATA COURTESY OF LAND INFORMATION ONTAIO MNR. IMAGERY COPYRIGHT © ESRI AND ITS LICENSORS. USED UNDER LICENSE, ALL RIGHTS RESERVED.
 PROJECTION: CSRS UTM ZONE 15 DATUM: NAD 83

CLIENT
 HYDRO ONE NETWORKS INC.

PROJECT
 WAASIGAN TRANSMISSION LINE

TITLE
CANDIDATE EASTERN WHIP POOR WILL HABITAT

CONSULTANT	YYYY-MM-DD	2022-03-21
	DESIGNED	EG
	PREPARED	MM
	REVIEWED	####
	APPROVED	####

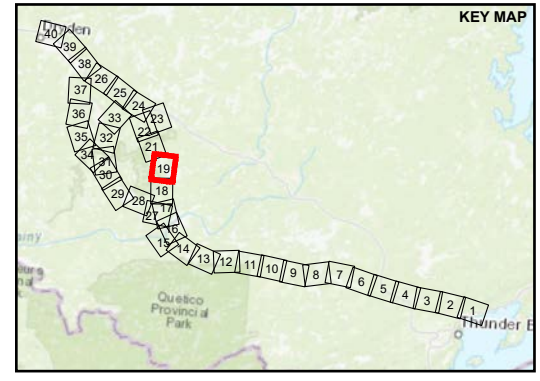
PROJECT NO.	CONTROL	REV.	FIGURE
20137728	0014	A	E-18

PATH: S:\Client\Hydro One\Waasigan\09_PROD\20137728\00_PROD\0014_FWP_2022\20137728-0014-G-XXXX_Terrain\0137728-0014-G-XXXX.aprx PRINTED ON: AT: 4:05:54 PM

IF THIS MEASUREMENT DOES NOT MATCH WHAT IS SHOWN, THE SHEET SIZE HAS BEEN MODIFIED FROM: ANSI B



- LEGEND**
- ALTERNATIVE ROUTE 3A
 - LOCAL ROAD
 - WATERCOURSE
 - CANDIDATE EASTERN WHIP POOR WILL HABITAT
 - LOCAL STUDY AREA
 - WATERBODY



DRAFT

REFERENCE(S)
 BASE DATA COURTESY OF LAND INFORMATION ONTAIRO MNR. IMAGERY COPYRIGHT © ESRI AND ITS LICENSORS. USED UNDER LICENSE, ALL RIGHTS RESERVED.
 PROJECTION: CSRS UTM ZONE 15 DATUM: NAD 83

CLIENT
 HYDRO ONE NETWORKS INC.

PROJECT
 WAASIGAN TRANSMISSION LINE

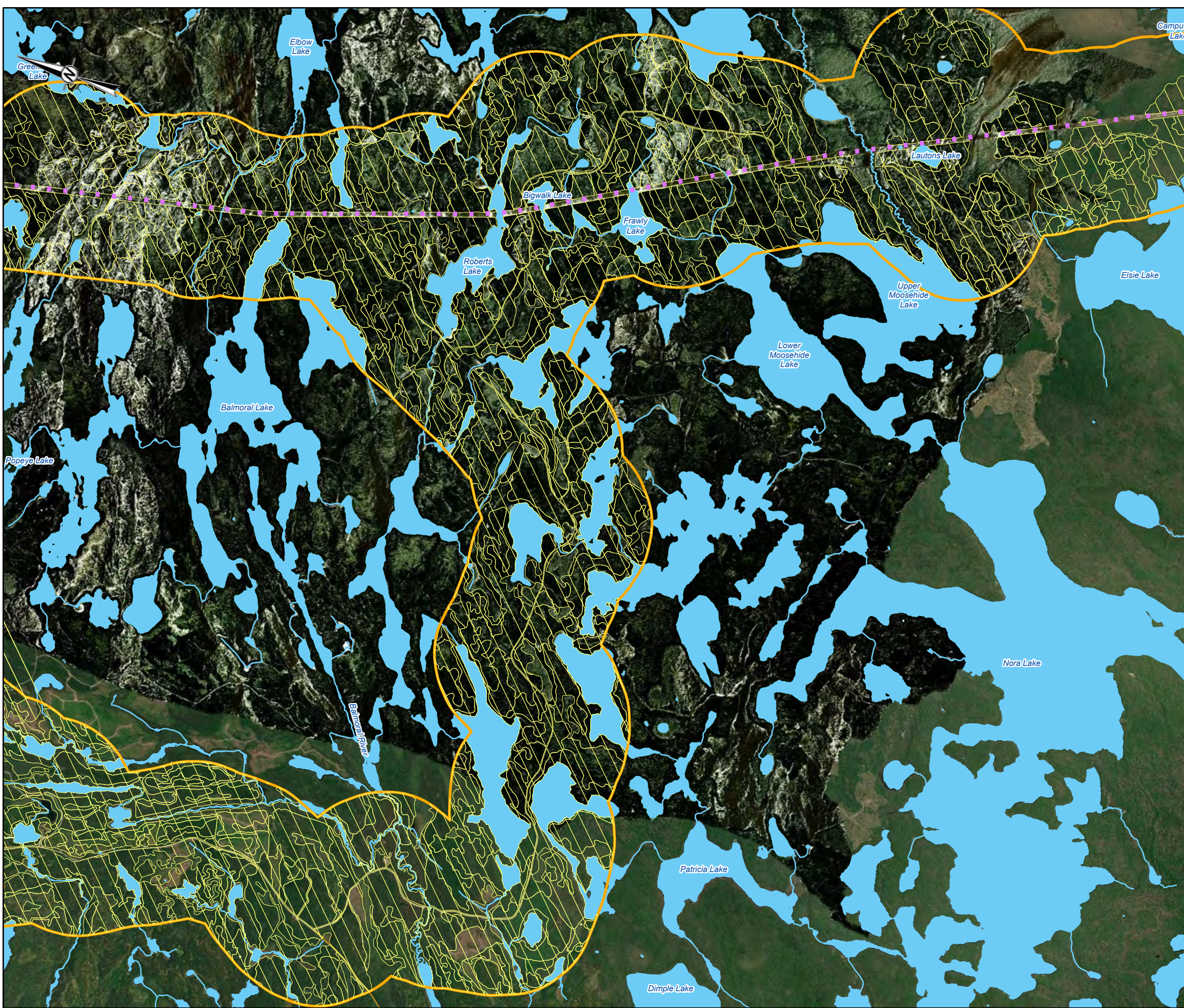
TITLE
CANDIDATE EASTERN WHIP POOR WILL HABITAT

CONSULTANT	YYYY-MM-DD	2022-03-21
	DESIGNED	EG
	PREPARED	MM
	REVIEWED	####
	APPROVED	####

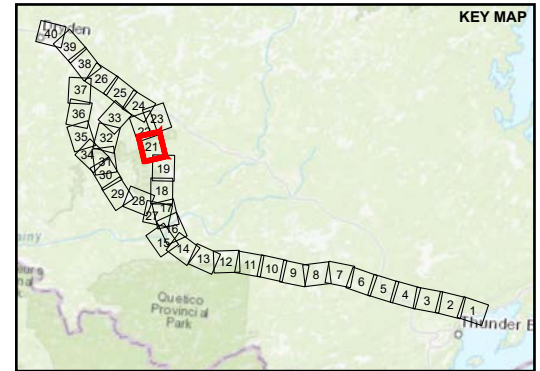
PROJECT NO.	CONTROL	REV.	FIGURE
20137728	0014	A	E-19

PATH: S:\Client\HydroOne\Waasigan\09_PROD\20137728\014_PROD\202203137728-014-G-XXXX_Terrain.aprx PRINTED ON: AT: 4:50:04 PM

IF THIS MEASUREMENT DOES NOT MATCH WHAT IS SHOWN, THE SHEET SIZE HAS BEEN MODIFIED FROM: ANSI B



- LEGEND**
- ALTERNATIVE ROUTE 3A
 - LOCAL ROAD
 - WATERCOURSE
 - CANDIDATE EASTERN WHIP POOR WILL HABITAT
 - LOCAL STUDY AREA
 - WATERBODY



DRAFT

REFERENCE(S)
 BASE DATA COURTESY OF LAND INFORMATION ONTAIO MNR. IMAGERY COPYRIGHT © ESRI AND ITS LICENSORS. USED UNDER LICENSE, ALL RIGHTS RESERVED.
 PROJECTION: CSRS UTM ZONE 15 DATUM: NAD 83

CLIENT
 HYDRO ONE NETWORKS INC.

PROJECT
 WAASIGAN TRANSMISSION LINE


TITLE
CANDIDATE EASTERN WHIP POOR WILL HABITAT

CONSULTANT	YYYY-MM-DD	2022-03-21
	DESIGNED	EG
	PREPARED	MM
	REVIEWED	####
	APPROVED	####

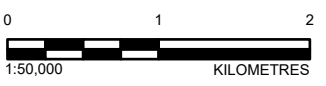
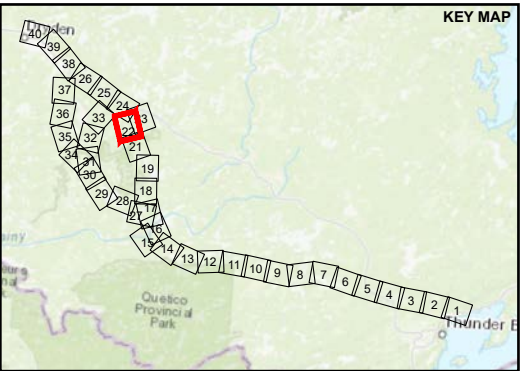
PROJECT NO.	CONTROL	REV.	FIGURE
20137728	0014	A	E-20

P:\14_S:\Client\Hydro One\Waasigan\00_P\020137728\00_P\020137728\0014_C\XXXX_Templates\0137728-0014-C-XXXX_Template.aprx PRINTED ON: AT: 4:50:16 PM

IF THIS MEASUREMENT DOES NOT MATCH WHAT IS SHOWN, THE SHEET SIZE HAS BEEN MODIFIED FROM: ANSI B



- LEGEND**
- ALTERNATIVE ROUTE 3A
 - LOCAL ROAD
 - WATERCOURSE
 - CANDIDATE EASTERN WHIP POOR WILL HABITAT
 - LOCAL STUDY AREA
 - WATERBODY



DRAFT

REFERENCE(S)
 BASE DATA COURTESY OF LAND INFORMATION ONTAIRO MNR. IMAGERY COPYRIGHT © ESRI AND ITS LICENSORS. USED UNDER LICENSE, ALL RIGHTS RESERVED.
 PROJECTION: CSRS UTM ZONE 15 DATUM: NAD 83

CLIENT
 HYDRO ONE NETWORKS INC.

PROJECT
 WAASIGAN TRANSMISSION LINE

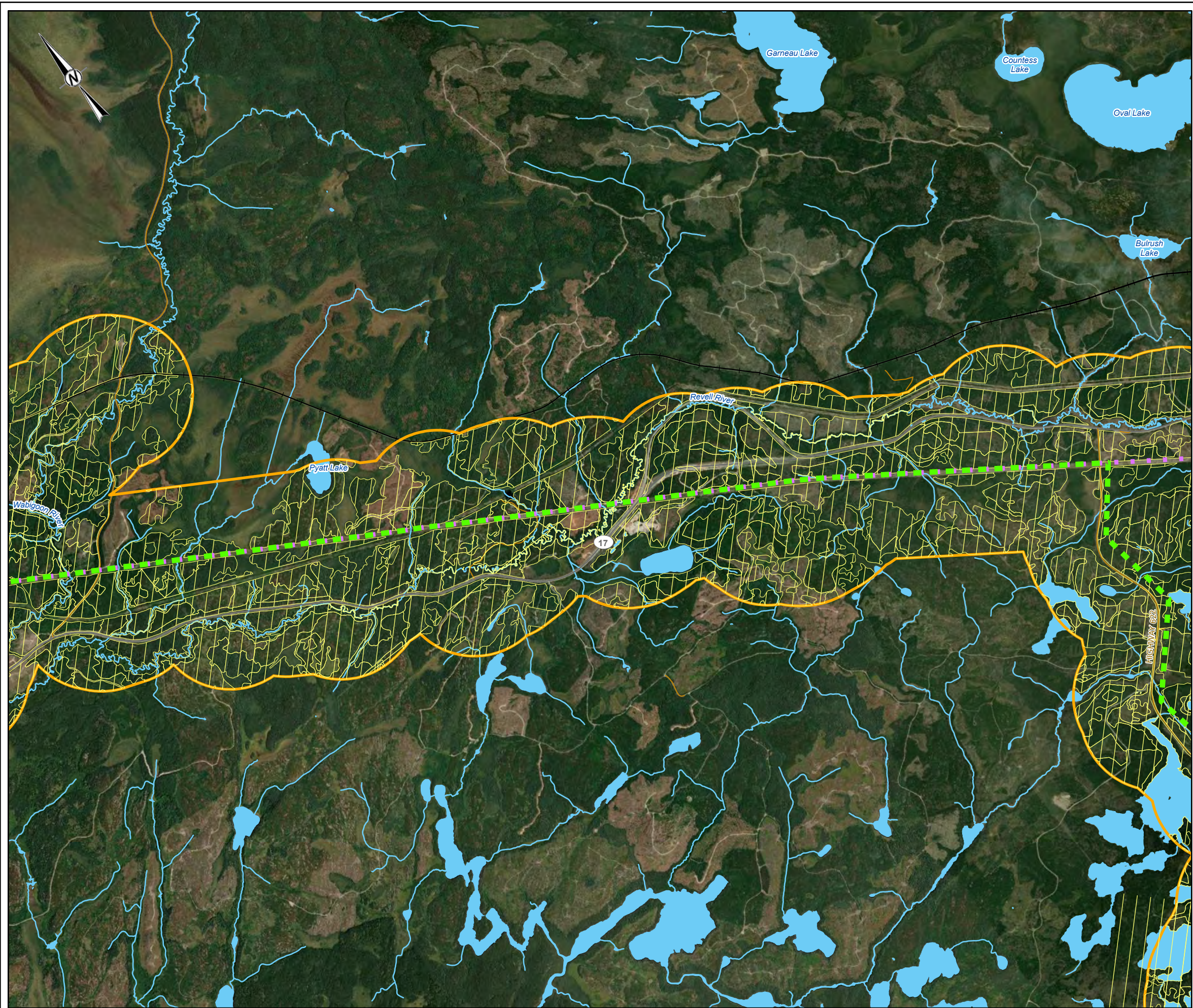
TITLE
CANDIDATE EASTERN WHIP POOR WILL HABITAT

CONSULTANT	YYYY-MM-DD	2022-03-21
	DESIGNED	EG
	PREPARED	MM
	REVIEWED	####
	APPROVED	####

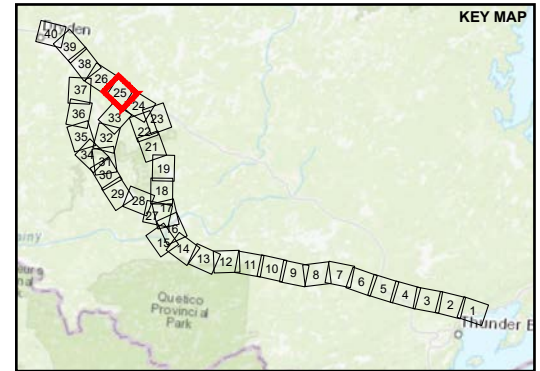
PROJECT NO. 20137728 CONTROL 0014 REV. A FIGURE E-21

PATH: S:\Client\HydroOne\Waasigan\09_PROJ\20137728\04_FWP_2022\20137728-014-G-XXXX_Template\0137728-014-G-XXXX_Template.aprx PRINTED ON: AT: 4:50:28 PM

IF THIS MEASUREMENT DOES NOT MATCH WHAT IS SHOWN, THE SHEET SIZE HAS BEEN MODIFIED FROM: ANSI B



- LEGEND**
- ALTERNATIVE ROUTE 3A
 - ALTERNATIVE ROUTE 3C
 - LOCAL ROAD
 - SECONDARY HIGHWAY
 - + RAILWAY
 - WATERCOURSE
 - CANDIDATE EASTERN WHIP POOR WILL HABITAT
 - LOCAL STUDY AREA
 - WATERBODY



DRAFT

REFERENCE(S)
 BASE DATA COURTESY OF LAND INFORMATION ONTAIRO MNR. IMAGERY COPYRIGHT © ESRI AND ITS LICENSORS. USED UNDER LICENSE, ALL RIGHTS RESERVED.
 PROJECTION: CSRS UTM ZONE 15 DATUM: NAD 83

CLIENT
 HYDRO ONE NETWORKS INC.

PROJECT
 WAASIGAN TRANSMISSION LINE

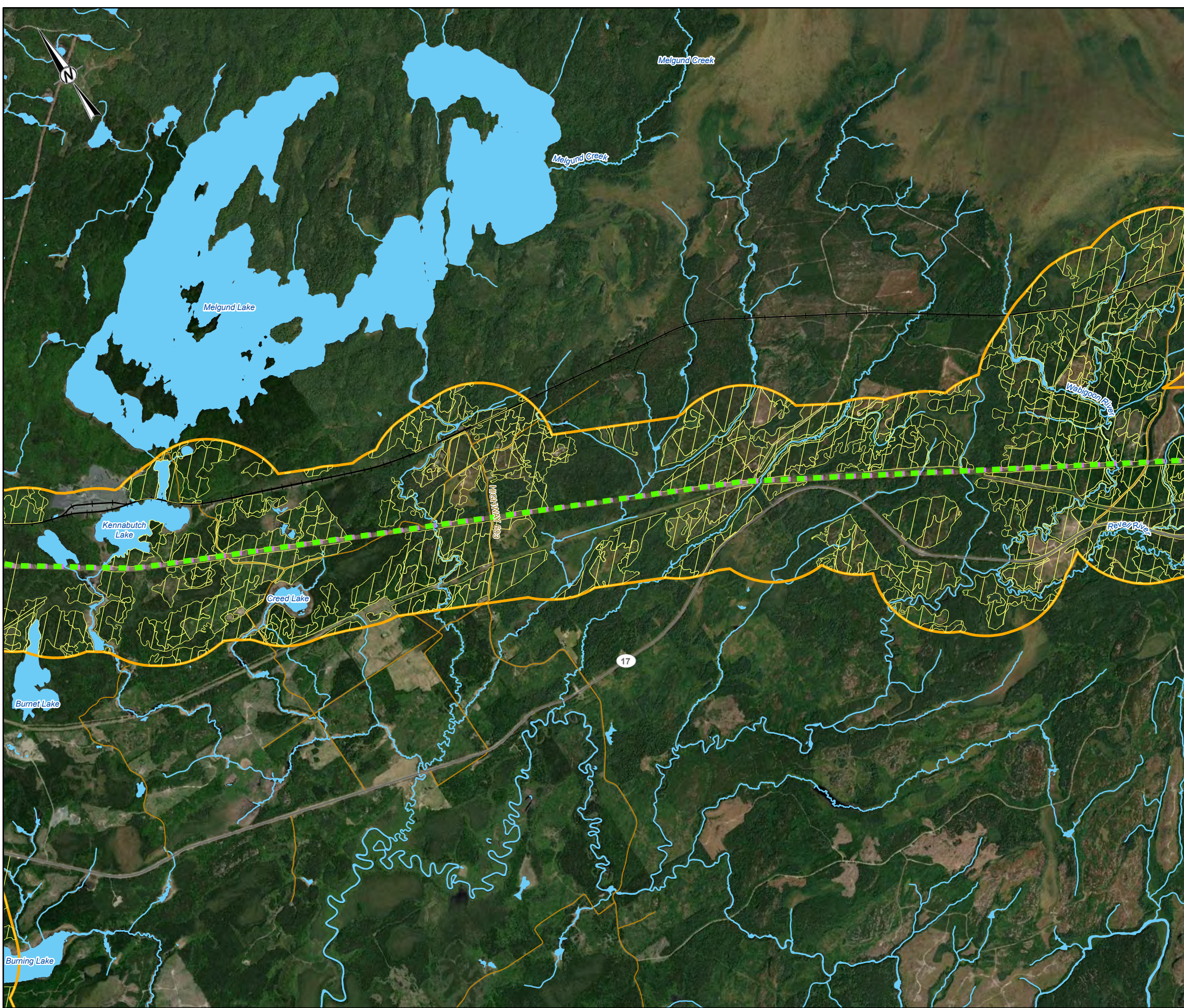
TITLE
 CANDIDATE EASTERN WHIP POOR WILL HABITAT

CONSULTANT	YYYY-MM-DD	2022-03-21
wsp GOLDER	DESIGNED	EG
	PREPARED	MM
	REVIEWED	####
	APPROVED	####

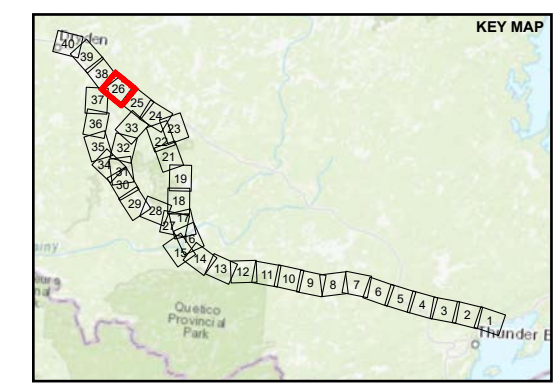
PROJECT NO. 20137728	CONTROL 0014	REV. A	FIGURE E-24
-------------------------	-----------------	-----------	----------------

P:\14_S_Clients\Hydro One\Waasigan\14_FWP_2022\20137728\40_FWP_2022\20137728\40_FWP_2022\20137728\40_G-XXXX_Template\0137728-0014-G-XXXX_Template.aprx PRINTED ON: AT: 4:51:07 PM

IF THIS MEASUREMENT DOES NOT MATCH WHAT IS SHOWN, THE SHEET SIZE HAS BEEN MODIFIED FROM: ANSI B



- LEGEND**
- - - ALTERNATIVE ROUTE 3A
 - - - ALTERNATIVE ROUTE 3C
 - LOCAL ROAD
 - SECONDARY HIGHWAY
 - + + + RAILWAY
 - WATERCOURSE
 - CANDIDATE EASTERN WHIP POOR WILL HABITAT
 - LOCAL STUDY AREA
 - WATERBODY



DRAFT

REFERENCE(S)
 BASE DATA COURTESY OF LAND INFORMATION ONTAIRO MNR. IMAGERY COPYRIGHT © ESRI AND ITS LICENSORS. USED UNDER LICENSE, ALL RIGHTS RESERVED.
 PROJECTION: CSRS UTM ZONE 15 DATUM: NAD 83

CLIENT
 HYDRO ONE NETWORKS INC.

PROJECT
 WAASIGAN TRANSMISSION LINE

TITLE
 CANDIDATE EASTERN WHIP POOR WILL HABITAT

CONSULTANT	YYYY-MM-DD	2022-03-21
wsp GOLDER	DESIGNED	EG
	PREPARED	MM
	REVIEWED	####
	APPROVED	####

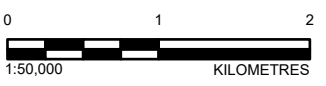
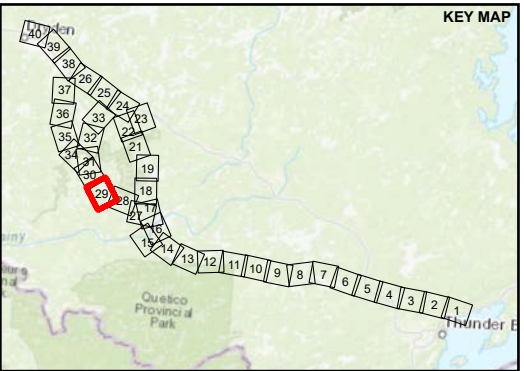
PROJECT NO. 20137728	CONTROL 0014	REV. A	FIGURE E-25
-------------------------	-----------------	-----------	----------------

PATH: S:\Client\HydroOne\Waasigan\00_PROJ\20137728\00_PROD\0014_FWP_2022\20137728-0014-G-XXXX_Terrain\00137728-0014-G-XXXX.aprx PRINTED ON: AT: 4:51:18 PM

IF THIS MEASUREMENT DOES NOT MATCH WHAT IS SHOWN, THE SHEET SIZE HAS BEEN MODIFIED FROM: ANSI B



- LEGEND**
- ALTERNATIVE ROUTE 3B
 - ALTERNATIVE ROUTE 3C
 - LOCAL ROAD
 - - - TRAIL
 - WATERCOURSE
 - CANDIDATE EASTERN WHIP POOR WILL HABITAT
 - LOCAL STUDY AREA
 - WATERBODY



DRAFT

REFERENCE(S)
 BASE DATA COURTESY OF LAND INFORMATION ONTAIO MNR. IMAGERY COPYRIGHT © ESRI AND ITS LICENSORS. USED UNDER LICENSE, ALL RIGHTS RESERVED.
 PROJECTION: CSRS UTM ZONE 15 DATUM: NAD 83

CLIENT
 HYDRO ONE NETWORKS INC.

PROJECT
 WAASIGAN TRANSMISSION LINE

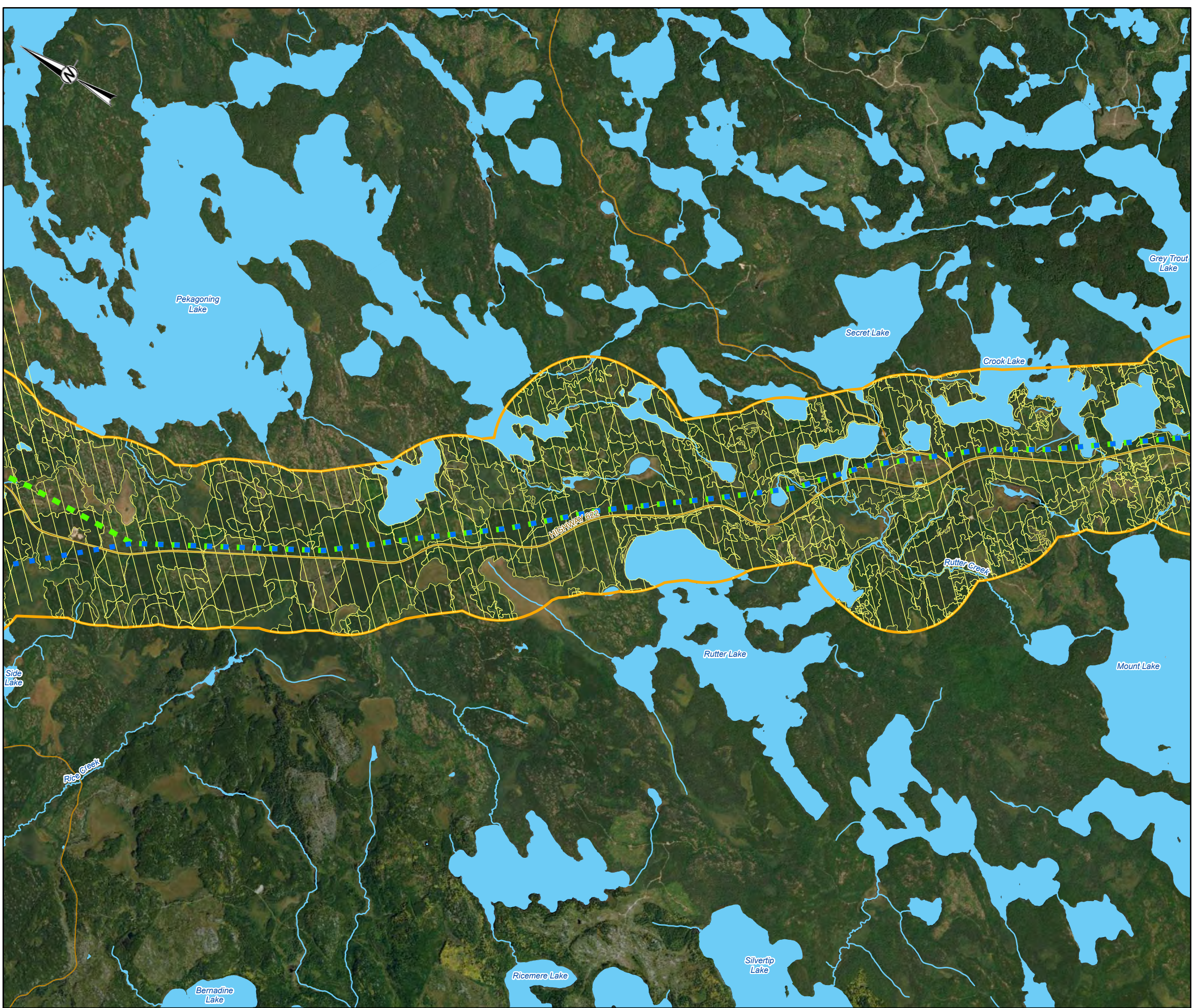
TITLE
 CANDIDATE EASTERN WHIP POOR WILL HABITAT

CONSULTANT	YYYY-MM-DD	2022-03-21
	DESIGNED	EG
	PREPARED	MM
	REVIEWED	####
	APPROVED	####

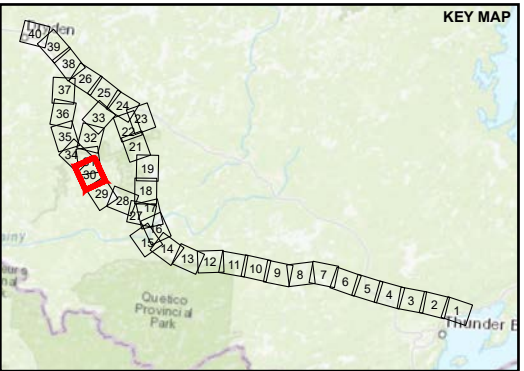
PROJECT NO. 20137728	CONTROL 0014	REV. A	FIGURE E-28
-------------------------	-----------------	-----------	----------------

PATH: S:\Client\HydroOne\Waasigan\00_PROD\20137728\00_PROD\0014_FWP_2022\0137728-0014-G-XXXX_Template\0137728-0014-G-XXXX_Template.aprx PRINTED ON: AT: 4:51:51 PM

IF THIS MEASUREMENT DOES NOT MATCH WHAT IS SHOWN, THE SHEET SIZE HAS BEEN MODIFIED FROM: ANSI B



- LEGEND**
- ALTERNATIVE ROUTE 3B
 - ALTERNATIVE ROUTE 3C
 - LOCAL ROAD
 - WATERCOURSE
 - CANDIDATE EASTERN WHIP POOR WILL HABITAT
 - LOCAL STUDY AREA
 - WATERBODY



REFERENCE(S)
 BASE DATA COURTESY OF LAND INFORMATION ONTARIO MNR. IMAGERY COPYRIGHT © ESRI AND ITS LICENSORS. USED UNDER LICENSE, ALL RIGHTS RESERVED.
 PROJECTION: CSRS UTM ZONE 15 DATUM: NAD 83

CLIENT
 HYDRO ONE NETWORKS INC.

PROJECT
 WAASIGAN TRANSMISSION LINE

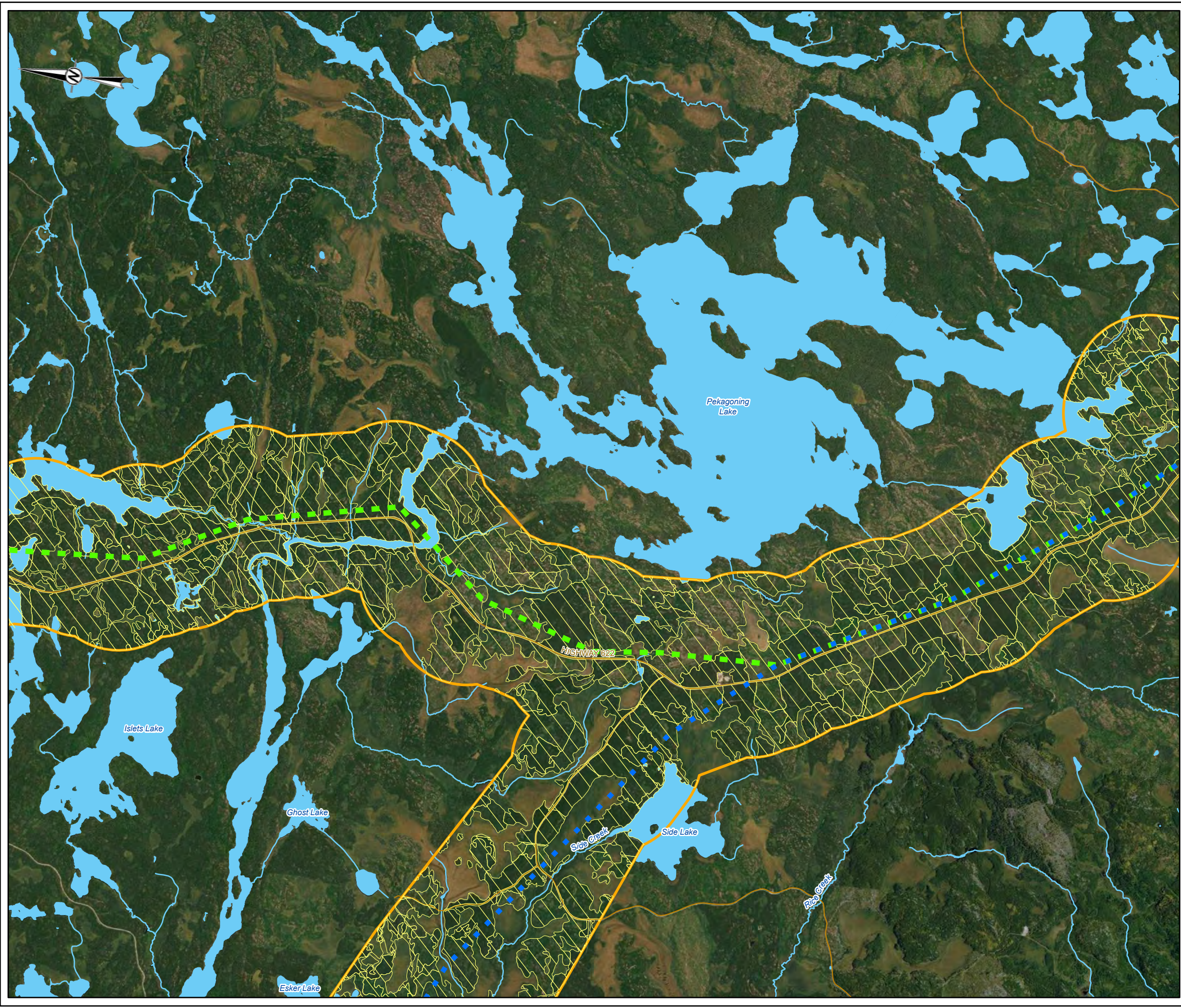
TITLE
 CANDIDATE EASTERN WHIP POOR WILL HABITAT

CONSULTANT	YYYY-MM-DD	2022-03-21
	DESIGNED	EG
	PREPARED	MM
	REVIEWED	####
	APPROVED	####

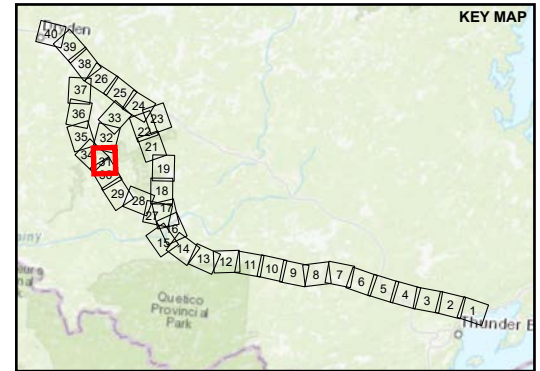
PROJECT NO. 20137728 CONTROL 0014 REV. A FIGURE E-29

P:\14_S:\Client\Hydro One\Waasigan\09_P\20137728\04_P\2022\0137728-014-G-XXXX_Template.aprx PRINTED ON: AT: 4:52:01 PM

IF THIS MEASUREMENT DOES NOT MATCH WHAT IS SHOWN, THE SHEET SIZE HAS BEEN MODIFIED FROM: ANSI B



- LEGEND**
- ALTERNATIVE ROUTE 3B
 - ALTERNATIVE ROUTE 3C
 - LOCAL ROAD
 - WATERCOURSE
 - CANDIDATE EASTERN WHIP POOR WILL HABITAT
 - LOCAL STUDY AREA
 - WATERBODY



DRAFT

REFERENCE(S)
 BASE DATA COURTESY OF LAND INFORMATION ONTAIRO MNR. IMAGERY COPYRIGHT © ESRI AND ITS LICENSORS. USED UNDER LICENSE, ALL RIGHTS RESERVED.
 PROJECTION: CSRS UTM ZONE 15 DATUM: NAD 83

CLIENT
 HYDRO ONE NETWORKS INC.

PROJECT
 WAASIGAN TRANSMISSION LINE

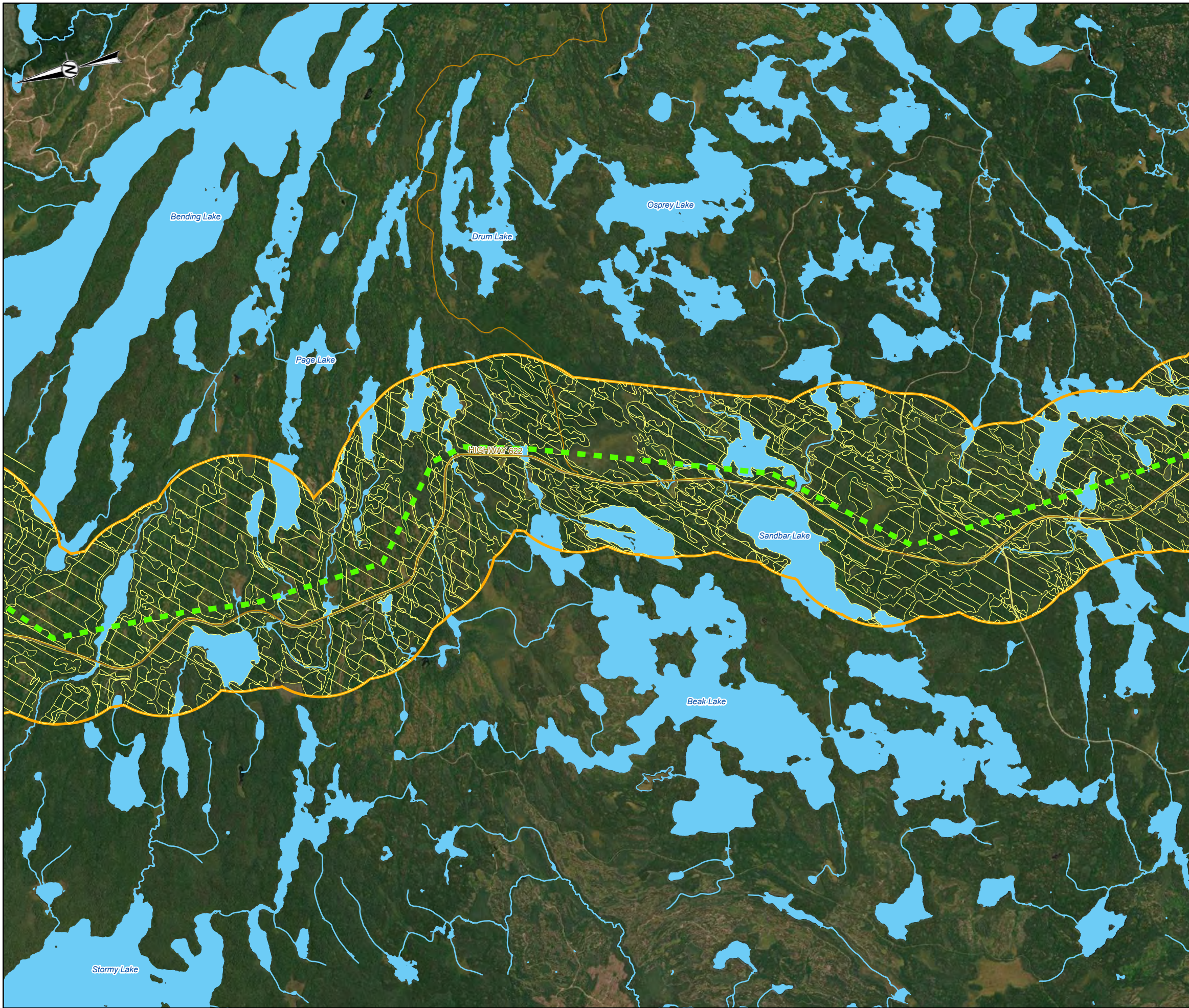
TITLE
CANDIDATE EASTERN WHIP POOR WILL HABITAT

CONSULTANT	YYYY-MM-DD	2022-03-21
	DESIGNED	EG
	PREPARED	MM
	REVIEWED	####
	APPROVED	####

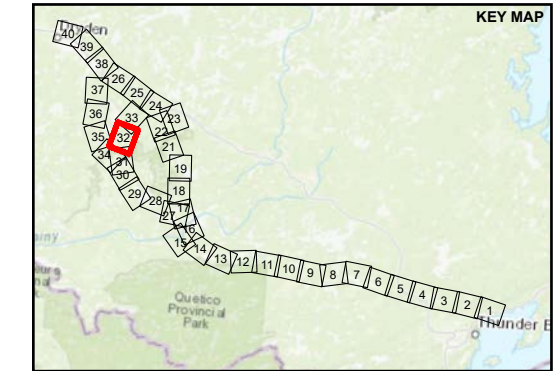
PROJECT NO.	CONTROL	REV.	FIGURE
20137728	0014	A	E-30

PATH: S:\Client\HydroOne\Waasigan\09_PROD\20137728\04_PROD\20137728\014_G-XXXX_Template\0137728-014-G-XXXX_Template.aprx PRINTED ON: AT: 4:52:08 PM

IF THIS MEASUREMENT DOES NOT MATCH WHAT IS SHOWN, THE SHEET SIZE HAS BEEN MODIFIED FROM: ANSI B



- LEGEND**
- ALTERNATIVE ROUTE 3C
 - LOCAL ROAD
 - - - TRAIL
 - WATERCOURSE
 - CANDIDATE EASTERN WHIP POOR WILL HABITAT
 - LOCAL STUDY AREA
 - WATERBODY



DRAFT

REFERENCE(S)
 BASE DATA COURTESY OF LAND INFORMATION ONTAIRO MNR. IMAGERY COPYRIGHT © ESRI AND ITS LICENSORS. USED UNDER LICENSE, ALL RIGHTS RESERVED.
 PROJECTION: CSRS UTM ZONE 15 DATUM: NAD 83

CLIENT
 HYDRO ONE NETWORKS INC.

PROJECT
 WAASIGAN TRANSMISSION LINE

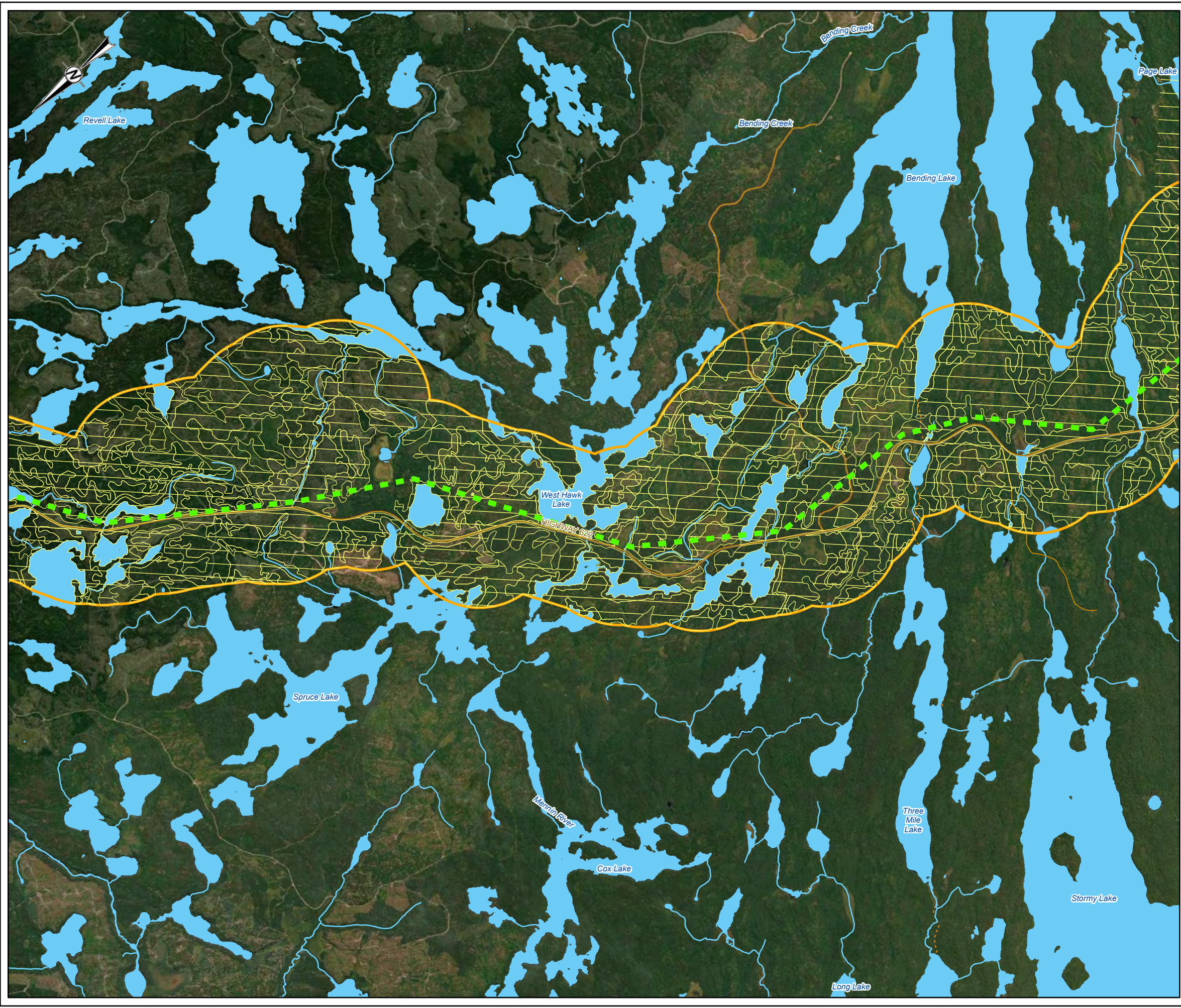
TITLE
CANDIDATE EASTERN WHIP POOR WILL HABITAT

CONSULTANT	YYYY-MM-DD	2022-03-21
	DESIGNED	EG
	PREPARED	MM
	REVIEWED	####
	APPROVED	####

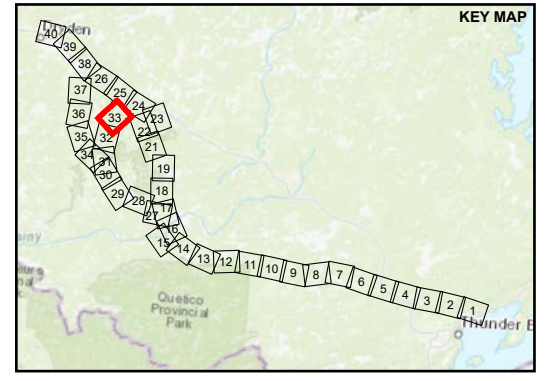
PROJECT NO.	CONTROL	REV.	FIGURE
20137728	0014	A	E-31

P:\14_S:\Client\Hydro One\Waasigan\09_P\20137728\04_P\20137728\014_P\20220321\137728-014-G-XXXX_Template.aprx PRINTED ON: AT: 4:52:18 PM

IF THIS MEASUREMENT DOES NOT MATCH WHAT IS SHOWN, THE SHEET SIZE HAS BEEN MODIFIED FROM: ANSI B



- LEGEND**
- ALTERNATIVE ROUTE 3C
 - LOCAL ROAD
 - - - TRAIL
 - WATERCOURSE
 - CANDIDATE EASTERN WHIP POOR WILL HABITAT
 - LOCAL STUDY AREA
 - WATERBODY



DRAFT

REFERENCE(S)
 BASE DATA COURTESY OF LAND INFORMATION ONTAIRO MNR. IMAGERY COPYRIGHT © ESRI AND ITS LICENSORS. USED UNDER LICENSE, ALL RIGHTS RESERVED.
 PROJECTION: CSRS UTM ZONE 15 DATUM: NAD 83

CLIENT
 HYDRO ONE NETWORKS INC.

PROJECT
 WAASIGAN TRANSMISSION LINE

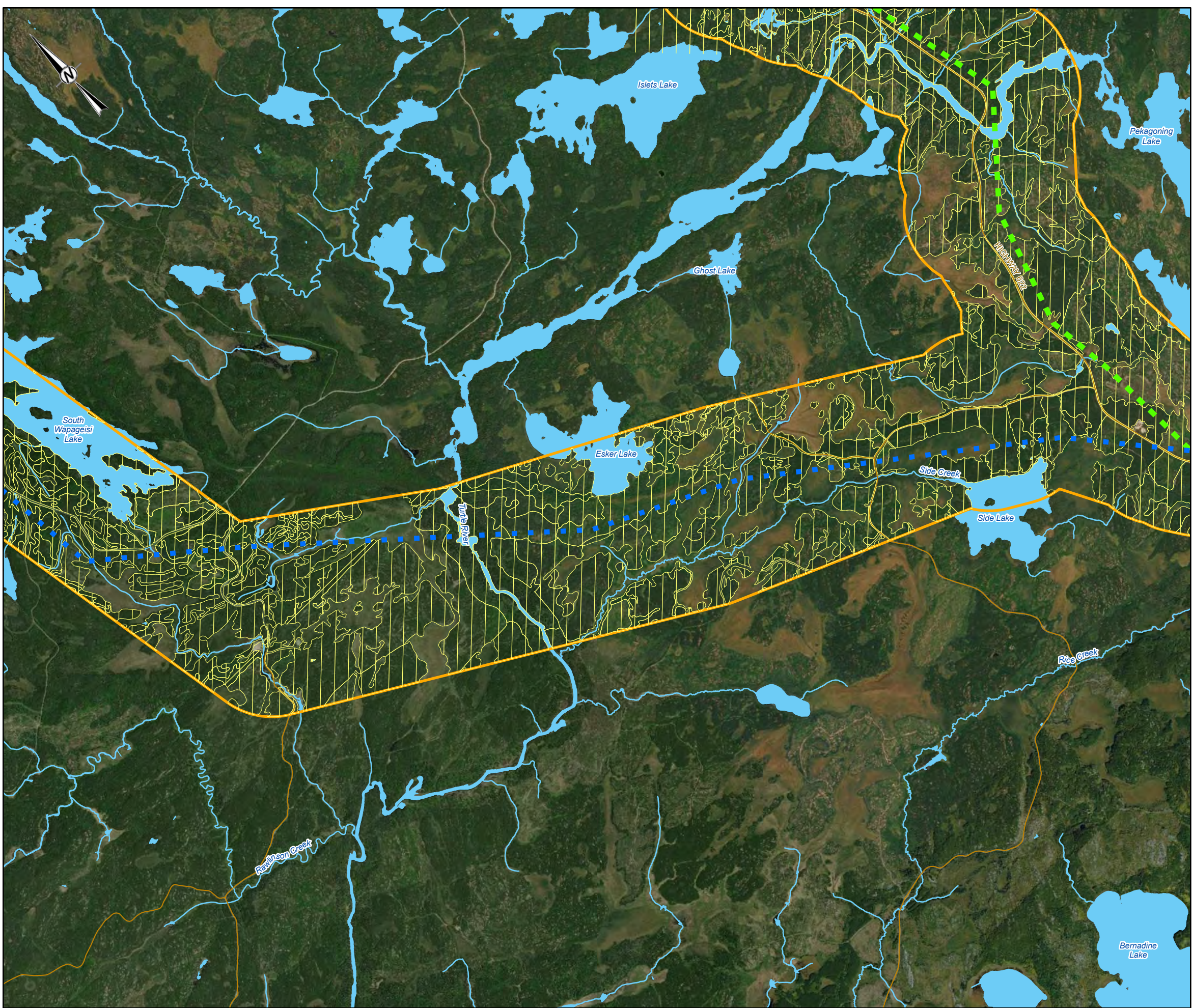
TITLE
CANDIDATE EASTERN WHIP POOR WILL HABITAT

CONSULTANT	YYYY-MM-DD	2022-03-21
	DESIGNED	EG
	PREPARED	MM
	REVIEWED	####
	APPROVED	####

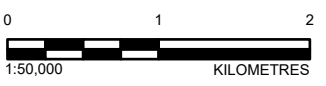
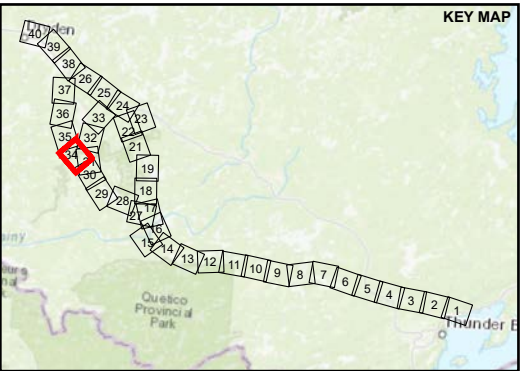
PROJECT NO.	CONTROL	REV.	FIGURE
20137728	0014	A	E-32

PATH: S:\Client\HydroOne\Waasigan\09_FWP_2022\20137728\00_FWP_2022\20137728\0014_G\XXX_Terrain\Map.aprx PRINTED ON: AT: 4:52:27 PM

IF THIS MEASUREMENT DOES NOT MATCH WHAT IS SHOWN, THE SHEET SIZE HAS BEEN MODIFIED FROM: ANSI B



- LEGEND**
- ALTERNATIVE ROUTE 3B
 - ALTERNATIVE ROUTE 3C
 - LOCAL ROAD
 - WATERCOURSE
 - ▨ CANDIDATE EASTERN WHIP POOR WILL HABITAT
 - ▭ LOCAL STUDY AREA
 - ▭ WATERBODY



DRAFT

REFERENCE(S)
 BASE DATA COURTESY OF LAND INFORMATION ONTAIRO MNR. IMAGERY COPYRIGHT © ESRI AND ITS LICENSORS. USED UNDER LICENSE, ALL RIGHTS RESERVED.
 PROJECTION: CSRS UTM ZONE 15 DATUM: NAD 83

CLIENT
 HYDRO ONE NETWORKS INC.

PROJECT
 WAASIGAN TRANSMISSION LINE

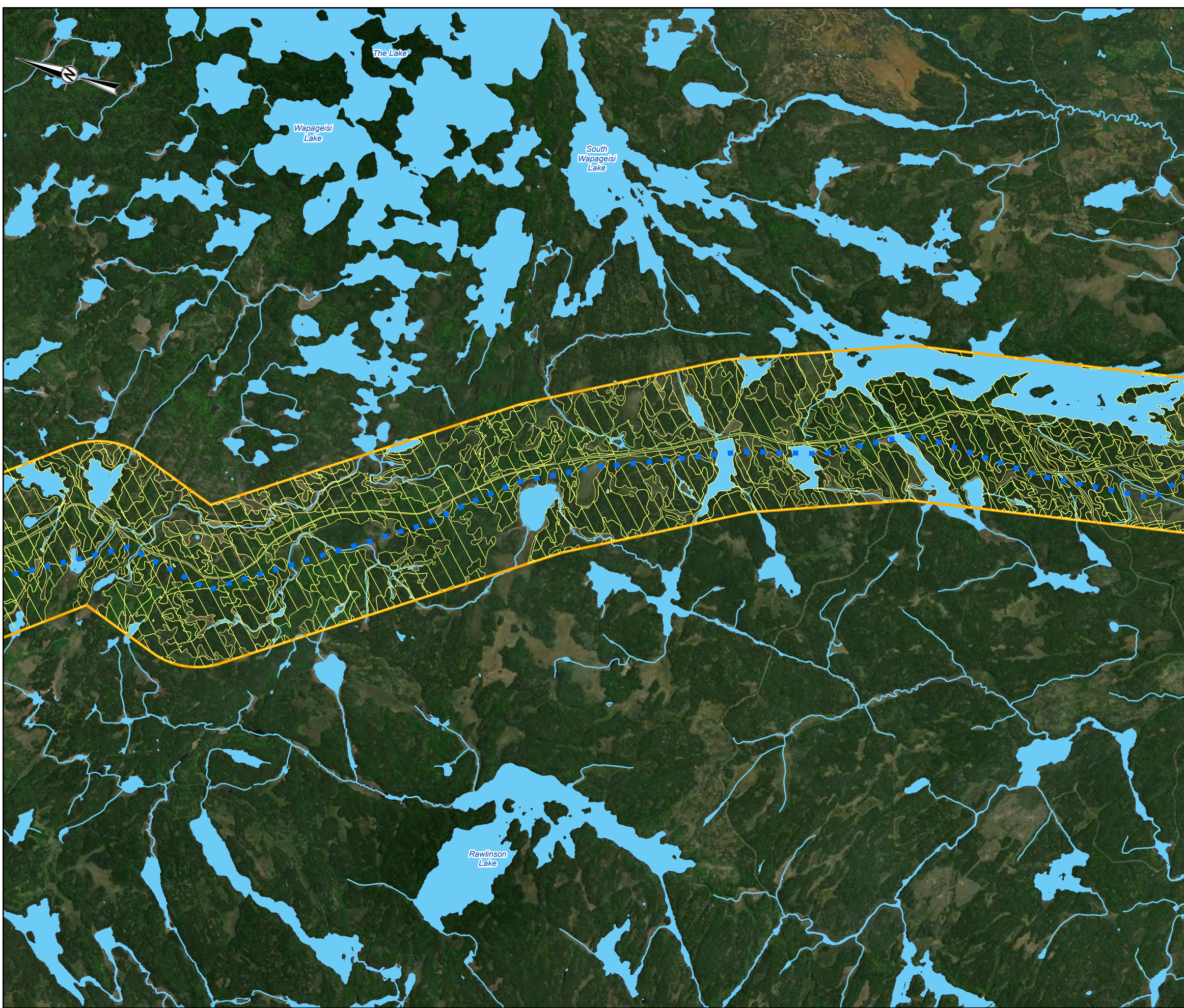
TITLE
CANDIDATE EASTERN WHIP POOR WILL HABITAT

CONSULTANT	YYYY-MM-DD	2022-03-21
	DESIGNED	EG
	PREPARED	MM
	REVIEWED	####
	APPROVED	####

PROJECT NO.	CONTROL	REV.	FIGURE
20137728	0014	A	E-33

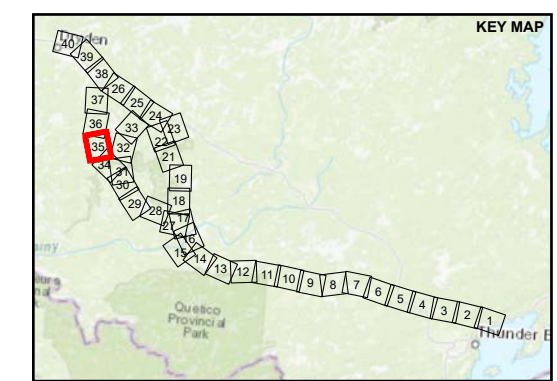
PATH: S:\Client\HydroOne\Waasigan\09_PROD\20137728\00_PROD\0014_FWP_2022\20137728-0014-G-XXXX_Template\0137728-0014-G-XXXX_Template.aprx PRINTED ON: AT: 4:52:37 PM

IF THIS MEASUREMENT DOES NOT MATCH WHAT IS SHOWN, THE SHEET SIZE HAS BEEN MODIFIED FROM: ANSI B



LEGEND

- ALTERNATIVE ROUTE 3B
- WATERCOURSE
- CANDIDATE EASTERN WHIP POOR WILL HABITAT
- LOCAL STUDY AREA
- WATERBODY



DRAFT

REFERENCE(S)
 BASE DATA COURTESY OF LAND INFORMATION ONTAIRO MNR. IMAGERY COPYRIGHT © ESRI AND ITS LICENSORS. USED UNDER LICENSE, ALL RIGHTS RESERVED.
 PROJECTION: CSRS UTM ZONE 15 DATUM: NAD 83

CLIENT
 HYDRO ONE NETWORKS INC.

PROJECT
 WAASIGAN TRANSMISSION LINE

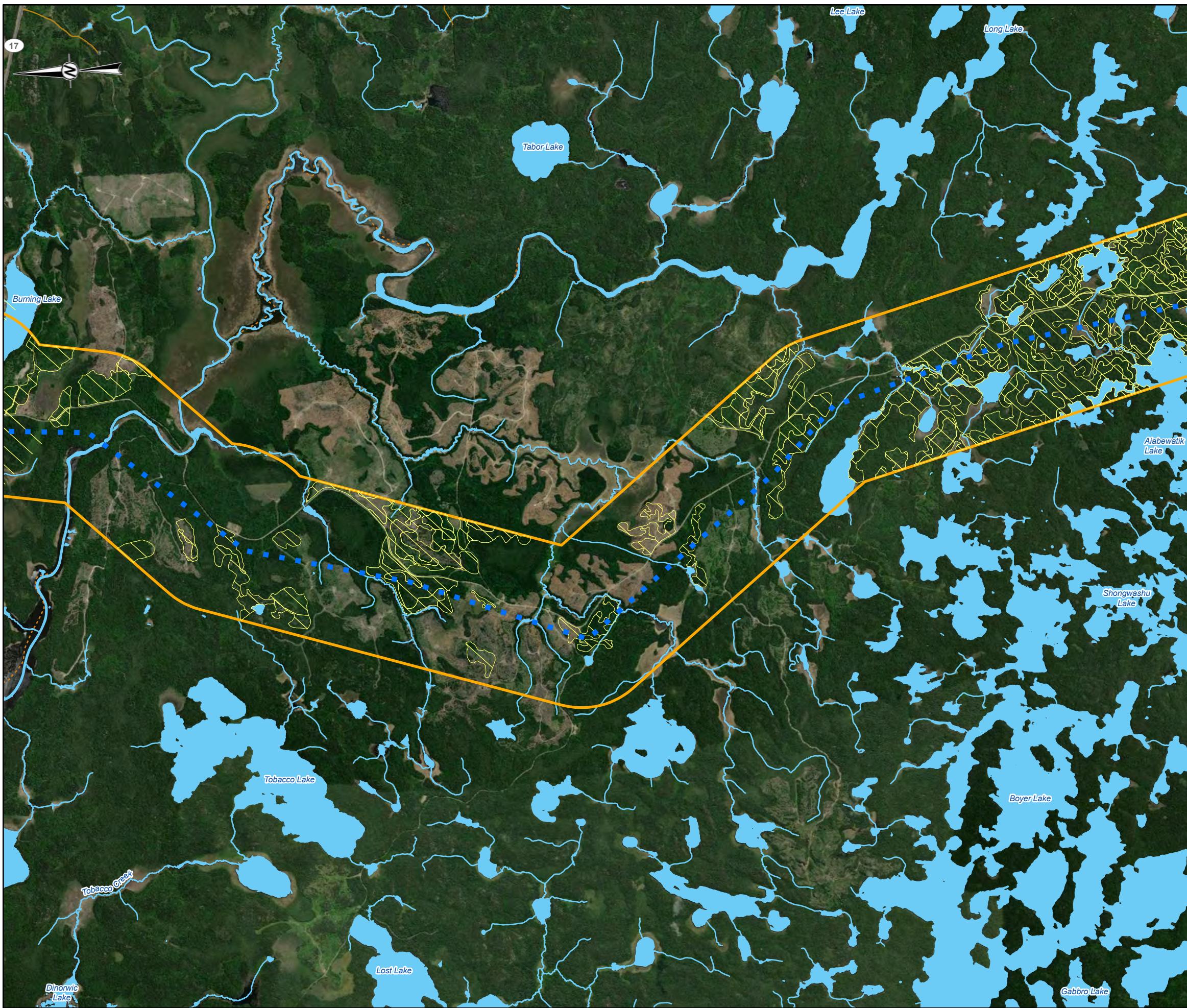
TITLE
CANDIDATE EASTERN WHIP POOR WILL HABITAT

CONSULTANT	YYYY-MM-DD	2022-03-21
	DESIGNED	EG
	PREPARED	MM
	REVIEWED	####
	APPROVED	####

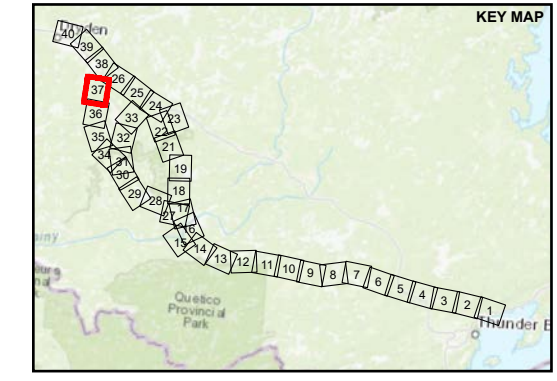
PROJECT NO.	CONTROL	REV.	FIGURE
20137728	0014	A	E-34

PATH: S:\Client\HydroOne\Waasigan\09_PROJ\20137728\04_PROJ\20137728\014_FWP_2022\20137728-014-G-XXXX_Template\0137728-014-G-XXXX_Template.aprx PRINTED ON: AT: 4:52:47 PM

IF THIS MEASUREMENT DOES NOT MATCH WHAT IS SHOWN, THE SHEET SIZE HAS BEEN MODIFIED FROM: ANSI B



- LEGEND**
- ALTERNATIVE ROUTE 3B
 - LOCAL ROAD
 - SECONDARY HIGHWAY
 - - - TRAIL
 - WATERCOURSE
 - CANDIDATE EASTERN WHIP POOR WILL HABITAT
 - LOCAL STUDY AREA
 - WATERBODY



DRAFT

REFERENCE(S)
 BASE DATA COURTESY OF LAND INFORMATION ONTAIRO MNR. IMAGERY COPYRIGHT © ESRI AND ITS LICENSORS. USED UNDER LICENSE, ALL RIGHTS RESERVED.
 PROJECTION: CSRS UTM ZONE 15 DATUM: NAD 83

CLIENT
 HYDRO ONE NETWORKS INC.

PROJECT
 WAASIGAN TRANSMISSION LINE

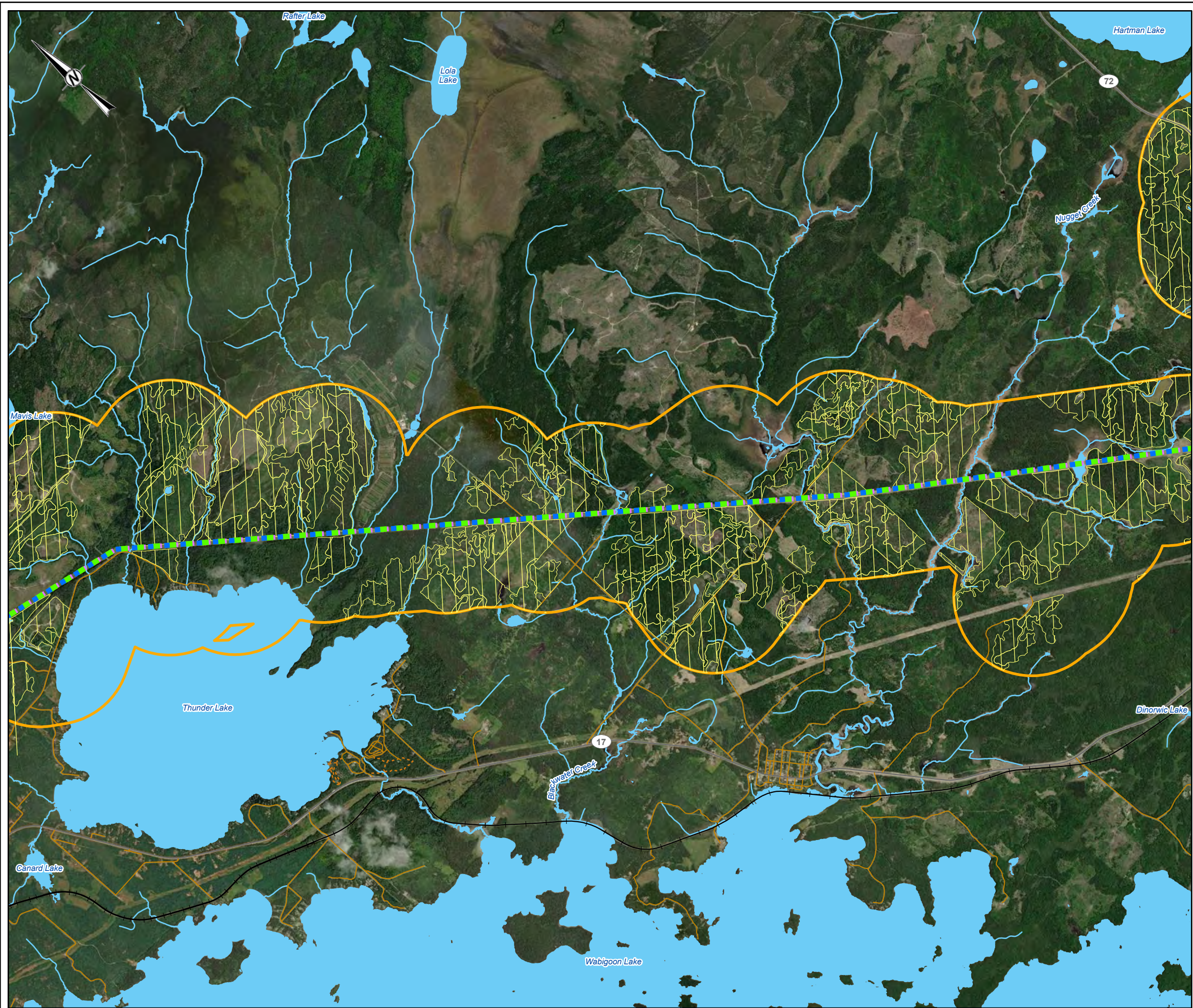
TITLE
CANDIDATE EASTERN WHIP POOR WILL HABITAT

CONSULTANT	YYYY-MM-DD	2022-03-21
wsp GOLDER	DESIGNED	EG
	PREPARED	MM
	REVIEWED	####
	APPROVED	####

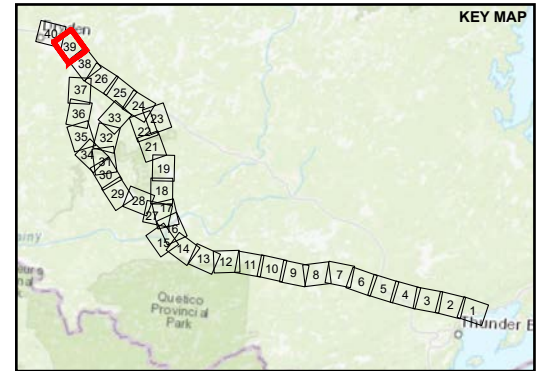
PROJECT NO. 20137728	CONTROL 0014	REV. A	FIGURE E-36
-------------------------	-----------------	-----------	----------------

PATH: S:\Client\HydroOne\Waasigan\09_FWP_20137728\04_PROD\0014_FWP_202203137728-014-G-XXXX_Terrain\0137728-014-G-XXXX.aprx PRINTED ON: AT: 4:53:08 PM

IF THIS MEASUREMENT DOES NOT MATCH WHAT IS SHOWN, THE SHEET SIZE HAS BEEN MODIFIED FROM: ANSI B



- LEGEND**
- ALTERNATIVE ROUTE 3A
 - ALTERNATIVE ROUTE 3B
 - ALTERNATIVE ROUTE 3C
 - LOCAL ROAD
 - SECONDARY HIGHWAY
 - RAILWAY
 - TRAIL
 - WATERCOURSE
 - CANDIDATE EASTERN WHIP POOR WILL HABITAT
 - LOCAL STUDY AREA
 - WATERBODY



DRAFT

REFERENCE(S)
 BASE DATA COURTESY OF LAND INFORMATION ONTAIRO MNR. IMAGERY COPYRIGHT © ESRI AND ITS LICENSORS. USED UNDER LICENSE, ALL RIGHTS RESERVED.
 PROJECTION: CSRS UTM ZONE 15 DATUM: NAD 83

CLIENT
 HYDRO ONE NETWORKS INC.

PROJECT
 WAASIGAN TRANSMISSION LINE

TITLE
 CANDIDATE EASTERN WHIP POOR WILL HABITAT

CONSULTANT	YYYY-MM-DD	2022-03-21
DESIGNED	EG	
PREPARED	MM	
REVIEWED	####	
APPROVED	####	

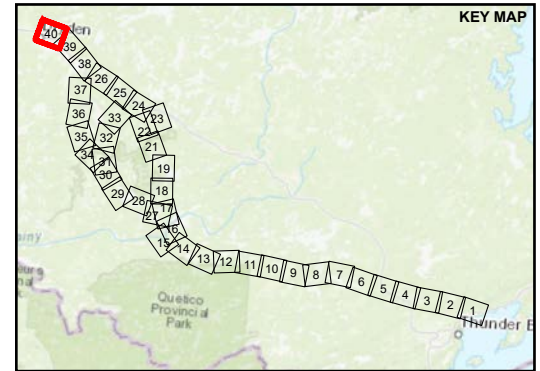
PROJECT NO. 20137728 CONTROL 0014 REV. A FIGURE E-38

PATH: S:\Client\Hydro One\Waasigan\09_PROJ\20137728\04_PROJ\20137728\04_G-XXXX_Terrain\0137728-0014-G-XXXX_Terrain.aprx PRINTED ON: AT: 4:53:27 PM

IF THIS MEASUREMENT DOES NOT MATCH WHAT IS SHOWN, THE SHEET SIZE HAS BEEN MODIFIED FROM: ANSI B



- LEGEND**
- ALTERNATIVE ROUTE 3A
 - ALTERNATIVE ROUTE 3B
 - ALTERNATIVE ROUTE 3C
 - LOCAL ROAD
 - SECONDARY HIGHWAY
 - RAILWAY
 - TRAIL
 - WATERCOURSE
 - / / / CANDIDATE EASTERN WHIP POOR WILL HABITAT
 - LOCAL STUDY AREA
 - WATERBODY



DRAFT

REFERENCE(S)
 BASE DATA COURTESY OF LAND INFORMATION ONTAIO MNR. IMAGERY COPYRIGHT © ESRI AND ITS LICENSORS. USED UNDER LICENSE, ALL RIGHTS RESERVED.
 PROJECTION: CSRS UTM ZONE 15 DATUM: NAD 83

CLIENT
 HYDRO ONE NETWORKS INC.

PROJECT
 WAASIGAN TRANSMISSION LINE

TITLE
CANDIDATE EASTERN WHIP POOR WILL HABITAT

CONSULTANT	YYYY-MM-DD	2022-03-21
	DESIGNED	EG
	PREPARED	MM
	REVIEWED	####
	APPROVED	####

PROJECT NO.	CONTROL	REV.	FIGURE
20137728	0014	A	E-39

PATH: S:\Client\Hydro One\Waasigan\09_PROJ\20137728\00_PROD\0014_FWP_2022\0137728-0014-G-XXXX_Template\0137728-0014-G-XXXX_Template.aprx PRINTED ON: AT: 4:53:38 PM

IF THIS MEASUREMENT DOES NOT MATCH WHAT IS SHOWN, THE SHEET SIZE HAS BEEN MODIFIED FROM: ANSI B