APPENDIX F

Significant Wildlife Habitat Survey Locations

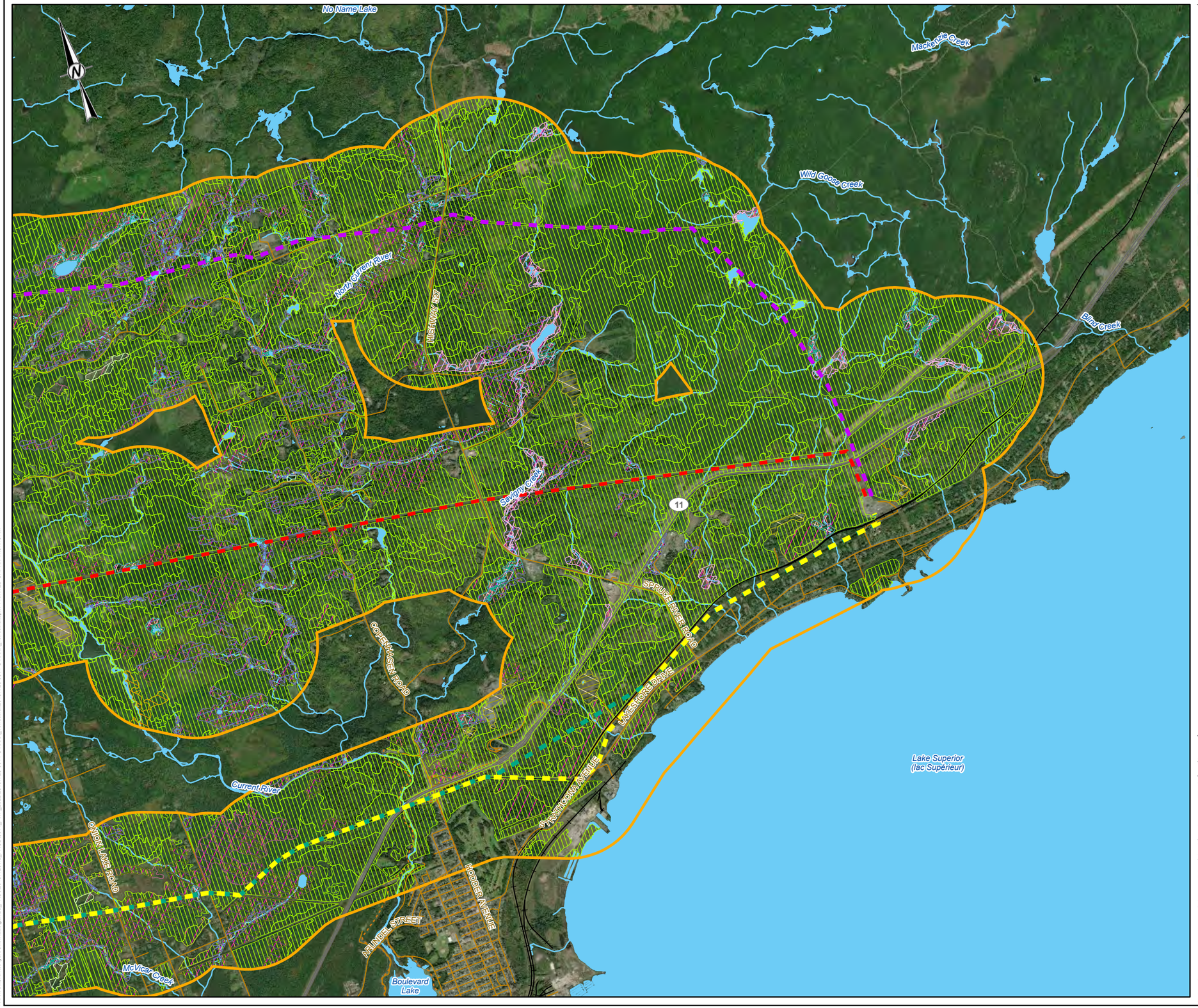

LEGEND

- ALTERNATIVE ROUTE 1
- ALTERNATIVE ROUTE 1A
- ALTERNATIVE ROUTE 1B - 1
- ALTERNATIVE ROUTE 1B - 2
- LOCAL ROAD
- SECONDARY HIGHWAY
- RAILWAY
- TRAIL
- WATERCOURSE
- LOCAL STUDY AREA
- WATERBODY

CANDIDATE SIGNIFICANT WILDLIFE HABITAT

- WATERFOWL STOPOVER AND STAGING AREA (AQUATIC)
- WATERFOWL STOPOVER AND STAGING AREA (TERRESTRIAL)
- AMPHIBIAN BREEDING HABITAT
- COLONIALLY - NESTING BIRD BREEDING HABITAT (GROUND)
- COLONIALLY - NESTING BIRD BREEDING HABITAT (TREES / SHRUBS)
- MARSH BIRD BREEDING HABITAT
- MILKWEED PATCH
- OPEN COUNTRY BIRD BREEDING HABITAT
- DIVERSE AND SENSITIVE ORCHID COMMUNITY
- REARE TREED TYPE RED AND WHITE PINE STANDS
- SAND DUNES (INCLUDING FRESHWATER COASTAL DUNES)
- TURTLE NESTING AREA
- TURTLE WINTERING AREA
- WATERFOWL NESTING AREA
- WILD RICE STAND

0 1 2

1:50,000 KILOMETRES

DRAFT

REFERENCE(S)

BASE DATA COURTESY OF LAND INFORMATION ONTAIRO MNRF. IMAGERY COPYRIGHT © ESRI AND ITS LICENSORS. USED UNDER LICENSE, ALL RIGHTS RESERVED.
PROJECTION: CSRS UTM ZONE 15 DATUM: NAD 83

CLIENT
HYDRO ONE NETWORKS INC.

PROJECT
WAASIGAN TRANSMISSION LINE

TITLE
CANDIDATE SIGNIFICANT WILDLIFE HABITAT

CONSULTANT
WSP GOLDER

YYYY-MM-DD	2022-08-26
DESIGNED	EG
PREPARED	MM
REVIEWED	####
APPROVED	####

PROJECT NO.	CONTROL	REV.	FIGURE
20137728	0014	A	F-1

PATH: S:\Clients\HydroOne\Waasigan\99_PRO\20137728\40_PROD\0014_FWP_20220131728-0014-G-XXXX_Terrestrial\20137728-0014-G-XXXX_Terrestrial.aprx PRINTED ON: AT 11:07:48 AM

IF THIS MEASUREMENT DOES NOT MATCH WHAT IS SHOWN, THE SHEET SIZE HAS BEEN MODIFIED FROM: ANSI B
25mm
0

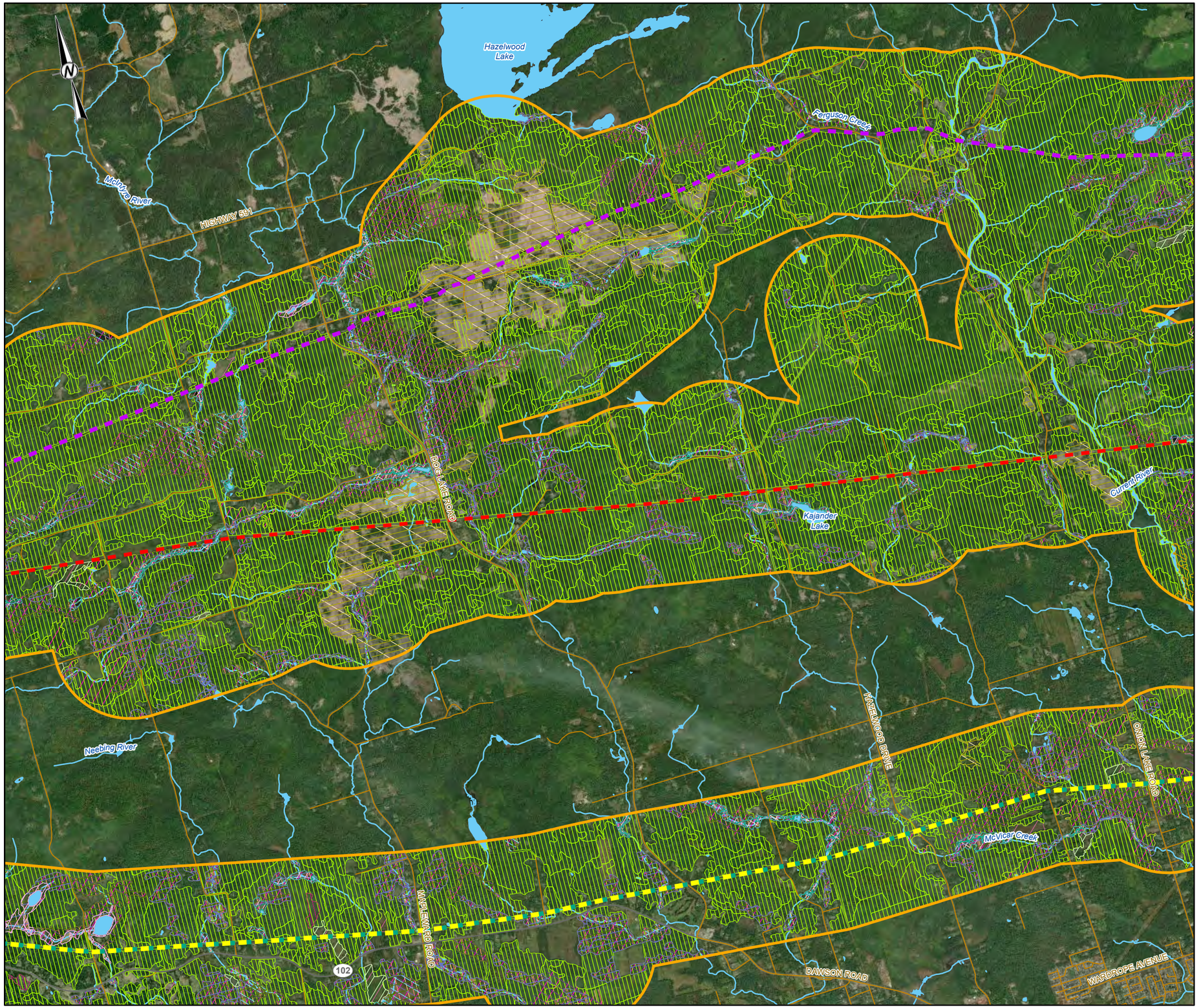

LEGEND

- ALTERNATIVE ROUTE 1
- ALTERNATIVE ROUTE 1A
- ALTERNATIVE ROUTE 1B - 1
- ALTERNATIVE ROUTE 1B - 2
- LOCAL ROAD
- SECONDARY HIGHWAY
- WATERCOURSE
- LOCAL STUDY AREA
- WATERBODY

CANDIDATE SIGNIFICANT WILDLIFE HABITAT

- WATERFOWL STOPOVER AND STAGING AREA (AQUATIC)
- WATERFOWL STOPOVER AND STAGING AREA (TERRESTRIAL)
- AMPHIBIAN BREEDING HABITAT
- COLONIALLY - NESTING BIRD BREEDING HABITAT (GROUND)
- COLONIALLY - NESTING BIRD BREEDING HABITAT (TREES / SHRUBS)
- RARE TREED TYPE: ELM
- MARSH BIRD BREEDING HABITAT
- MILKWEED PATCH
- OPEN COUNTRY BIRD BREEDING HABITAT
- DIVERSE AND SENSITIVE ORCHID COMMUNITY
- REARE TREED TYPE RED AND WHITE PINE STANDS
- SAND DUNES (INCLUDING FRESHWATER COASTAL DUNES)
- TURTLE NESTING AREA
- TURTLE WINTERING AREA
- WATERFOWL NESTING AREA
- WILD RICE STAND

0 1 2

1:50,000 KILOMETRES

DRAFT

REFERENCE(S)

BASE DATA COURTESY OF LAND INFORMATION ONTAIRO MNRF. IMAGERY COPYRIGHT © ESRI AND ITS LICENSORS. USED UNDER LICENSE, ALL RIGHTS RESERVED.
PROJECTION: CSRS UTM ZONE 15 DATUM: NAD 83

CLIENT
HYDRO ONE NETWORKS INC.

PROJECT
WAASIGAN TRANSMISSION LINE

TITLE
CANDIDATE SIGNIFICANT WILDLIFE HABITAT

CONSULTANT
WSP GOLDER

YYYY-MM-DD	2022-08-26
DESIGNED	EG
PREPARED	MM
REVIEWED	#####
APPROVED	#####

PROJECT NO.	CONTROL	REV.	FIGURE
20137728	0014	A	F-2

IF THIS MEASUREMENT DOES NOT MATCH WHAT IS SHOWN, THE SHEET SIZE HAS BEEN MODIFIED FROM: ANSI B

0 25mm

PATH: S:\Clients\HydroOne\Waasigan\99_PRO\20137728\40_PROD\0014_FWP_20220301377284\0014-G-XXXX_Terrestrial\20137728-0014-G-XXXX_Terrestrial.aprx PRINTED ON: AT: 11:08:04 AM

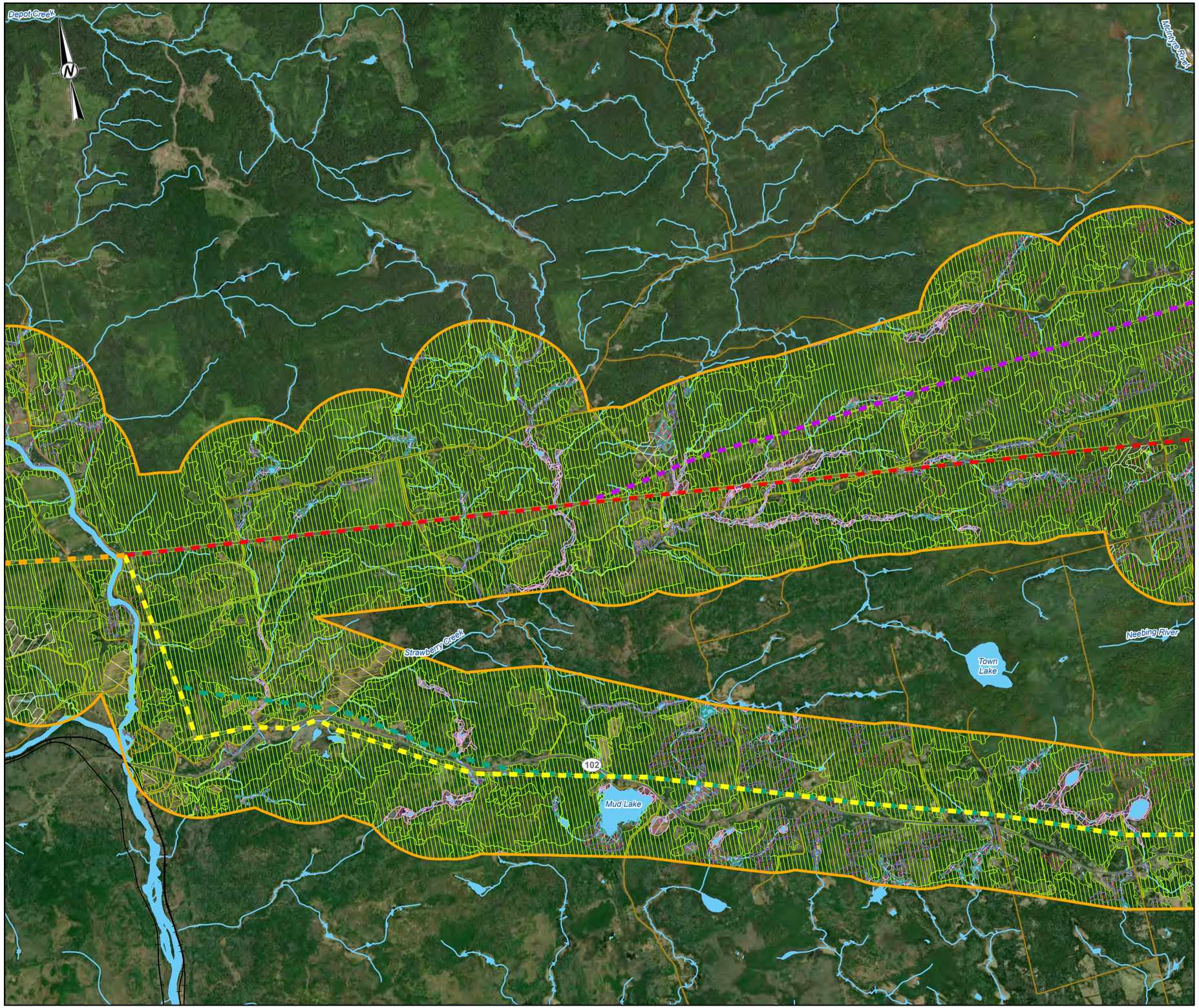

LEGEND

- ALTERNATIVE ROUTE 1
- ALTERNATIVE ROUTE 1A
- ALTERNATIVE ROUTE 1B - 1
- ALTERNATIVE ROUTE 1B - 2
- ALTERNATIVE ROUTE 1C
- LOCAL ROAD
- SECONDARY HIGHWAY
- RAILWAY
- WATERCOURSE
- LOCAL STUDY AREA
- WATERBODY

CANDIDATE SIGNIFICANT WILDLIFE HABITAT

- WATERFOWL STOPOVER AND STAGING AREA (AQUATIC)
- WATERFOWL STOPOVER AND STAGING AREA (TERRESTRIAL)
- AMPHIBIAN BREEDING HABITAT
- COLONIALLY - NESTING BIRD BREEDING HABITAT (GROUND)
- COLONIALLY - NESTING BIRD BREEDING HABITAT (TREES / SHRUBS)
- RARE TREED TYPE: ELM
- MARSH BIRD BREEDING HABITAT
- MILKWEED PATCH
- OPEN COUNTRY BIRD BREEDING HABITAT
- DIVERSE AND SENSITIVE ORCHID COMMUNITY
- REARE TREED TYPE RED AND WHITE PINE STANDS
- ROCK BARREN
- SAND DUNES (INCLUDING FRESHWATER COASTAL DUNES)
- TURTLE NESTING AREA
- TURTLE WINTERING AREA
- WATERFOWL NESTING AREA
- WILD RICE STAND

0 1 2

1:50,000 KILOMETRES

DRAFT

REFERENCE(S)

BASE DATA COURTESY OF LAND INFORMATION ONTAIRO MNRF. IMAGERY COPYRIGHT © ESRI AND ITS LICENSORS. USED UNDER LICENSE, ALL RIGHTS RESERVED.
PROJECTION: CSRS UTM ZONE 15 DATUM: NAD 83

CLIENT
HYDRO ONE NETWORKS INC.

PROJECT
WAASIGAN TRANSMISSION LINE

TITLE
CANDIDATE SIGNIFICANT WILDLIFE HABITAT

CONSULTANT
WSP GOLDER

YYYY-MM-DD	2022-08-26
DESIGNED	EG
PREPARED	MM
REVIEWED	####
APPROVED	####

PROJECT NO.	CONTROL	REV.	FIGURE
20137728	0014	A	F-3

IF THIS MEASUREMENT DOES NOT MATCH WHAT IS SHOWN, THE SHEET SIZE HAS BEEN MODIFIED FROM: ANSI B

0 25mm

PATH: S:\Oen\HydroOne\Waasigan\99_PROJ\20137728\40_PROD\0014_FWP_2022\20137728-0014-G-XXXX_Terrestrial\20137728-0014-G-XXXX_Terrestrial.aprx PRINTED ON: AT: 11:08:24 AM

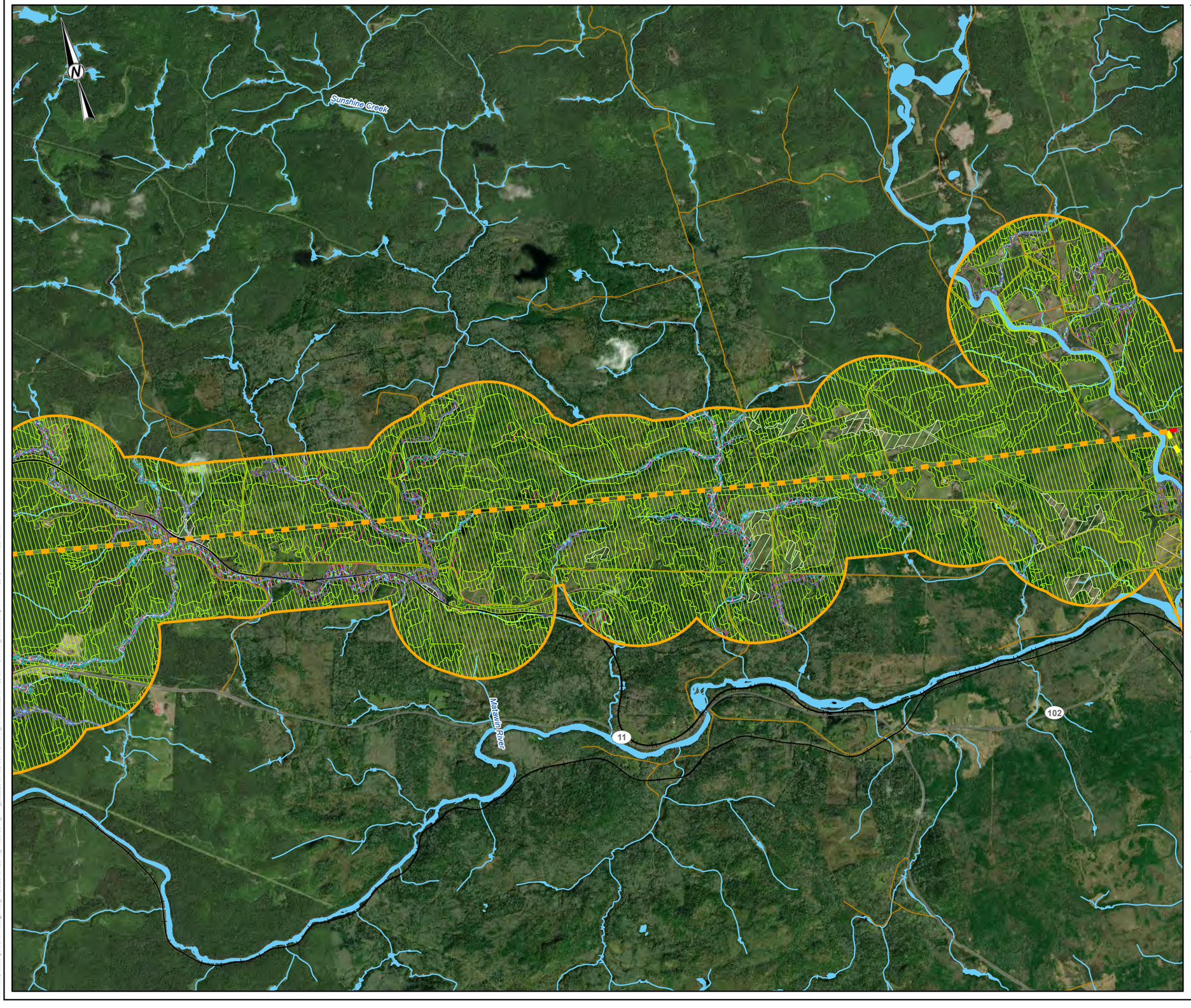

LEGEND

- ALTERNATIVE ROUTE 1
- ALTERNATIVE ROUTE 1A
- ALTERNATIVE ROUTE 1B - 1
- ALTERNATIVE ROUTE 1B - 2
- ALTERNATIVE ROUTE 1C
- LOCAL ROAD
- SECONDARY HIGHWAY
- RAILWAY
- WATERCOURSE
- LOCAL STUDY AREA
- WATERBODY

CANDIDATE SIGNIFICANT WILDLIFE HABITAT

- WATERFOWL STOPOVER AND STAGING AREA (AQUATIC)
- WATERFOWL STOPOVER AND STAGING AREA (TERRESTRIAL)
- AMPHIBIAN BREEDING HABITAT
- COLONIALLY - NESTING BIRD BREEDING HABITAT (GROUND)
- COLONIALLY - NESTING BIRD BREEDING HABITAT (TREES / SHRUBS)
- MARSH BIRD BREEDING HABITAT
- MILKWEED PATCH
- OPEN COUNTRY BIRD BREEDING HABITAT
- DIVERSE AND SENSITIVE ORCHID COMMUNITY
- ROCK BARREN
- SAND DUNES (INCLUDING FRESHWATER COASTAL DUNES)
- TURTLE NESTING AREA
- TURTLE WINTERING AREA
- WATERFOWL NESTING AREA
- WILD RICE STAND

0 1 2

1:50,000 KILOMETRES

DRAFT

REFERENCE(S)

BASE DATA COURTESY OF LAND INFORMATION ONTAIRO MNRF. IMAGERY COPYRIGHT © ESRI AND ITS LICENSORS. USED UNDER LICENSE, ALL RIGHTS RESERVED.
PROJECTION: CSRS UTM ZONE 15 DATUM: NAD 83

CLIENT
HYDRO ONE NETWORKS INC.

PROJECT
WAASIGAN TRANSMISSION LINE

TITLE
CANDIDATE SIGNIFICANT WILDLIFE HABITAT

CONSULTANT
WSP GOLDER

YYYY-MM-DD	2022-08-26
DESIGNED	EG
PREPARED	MM
REVIEWED	####
APPROVED	####

PROJECT NO.	CONTROL	REV.	FIGURE
20137728	0014	A	F-4

PATH: S:\Clients\HydroOne\Waasigan\09_PRO\20137728\40_PROD\0014_FWP_20220201377284O_PROD\0014_FWP_20220201377284-0014-G-XXXX_Terrestrial\20137728-0014-G-XXXX_Terrestrial.aprx PRINTED ON: AT: 11:08:40 AM

IF THIS MEASUREMENT DOES NOT MATCH WHAT IS SHOWN, THE SHEET SIZE HAS BEEN MODIFIED FROM: ANSI B

25mm

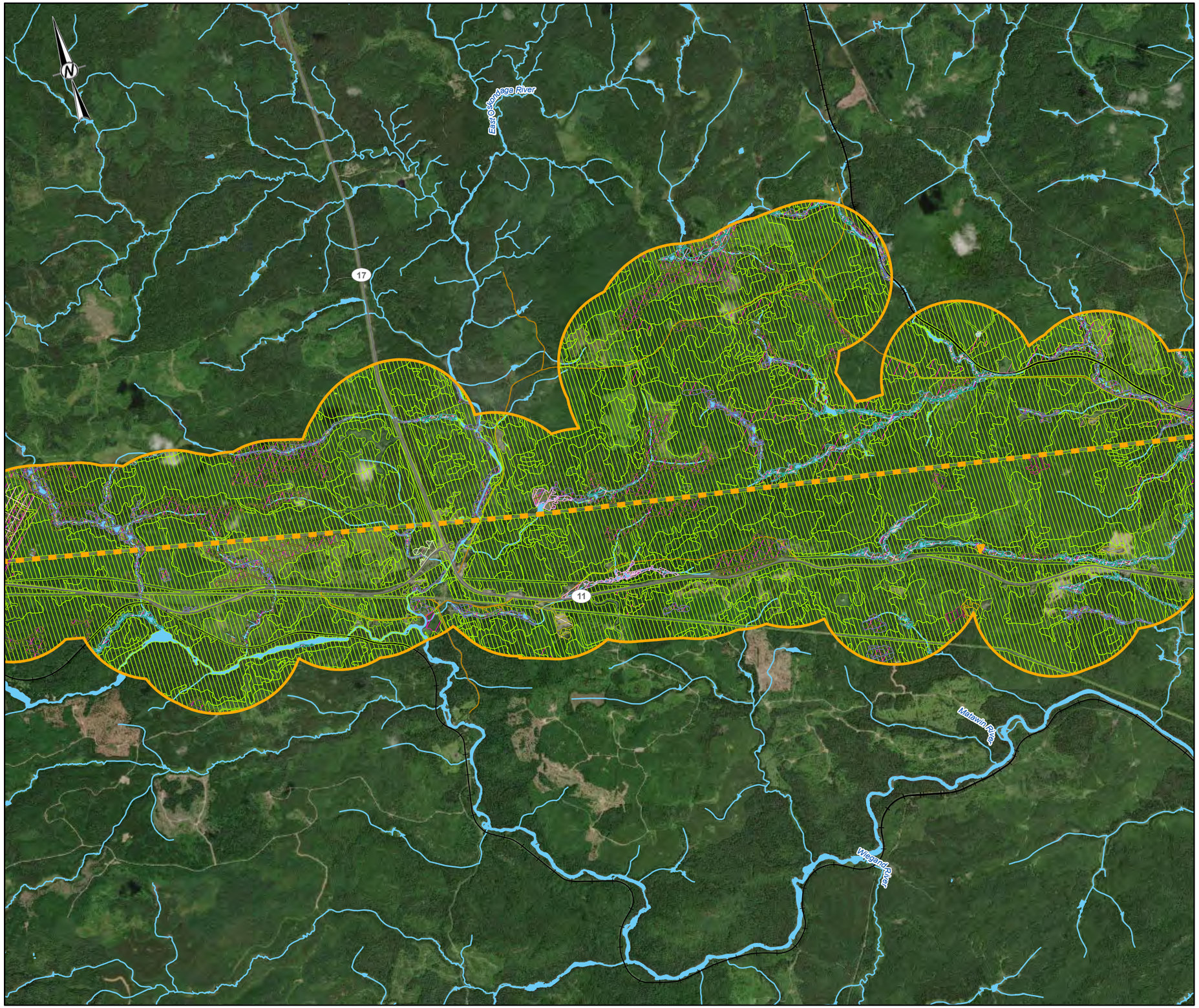

LEGEND

- ALTERNATIVE ROUTE 1
- ALTERNATIVE ROUTE 1C
- LOCAL ROAD
- SECONDARY HIGHWAY
- RAILWAY
- WATERCOURSE
- LOCAL STUDY AREA
- WATERBODY

CANDIDATE SIGNIFICANT WILDLIFE HABITAT

- WATERFOWL STOPOVER AND STAGING AREA (AQUATIC)
- WATERFOWL STOPOVER AND STAGING AREA (TERRESTRIAL)
- AMPHIBIAN BREEDING HABITAT
- COLONIALLY - NESTING BIRD BREEDING HABITAT (GROUND)
- COLONIALLY - NESTING BIRD BREEDING HABITAT (TREES / SHRUBS)
- RARE TREED TYPE: ELM
- MARSH BIRD BREEDING HABITAT
- MILKWEED PATCH
- OPEN COUNTRY BIRD BREEDING HABITAT
- DIVERSE AND SENSITIVE ORCHID COMMUNITY
- REARE TREED TYPE RED AND WHITE PINE STANDS
- SAND DUNES (INCLUDING FRESHWATER COASTAL DUNES)
- TURTLE NESTING AREA
- TURTLE WINTERING AREA
- WATERFOWL NESTING AREA
- WILD RICE STAND

0 1 2

1:50,000 KILOMETRES

DRAFT

REFERENCE(S)

BASE DATA COURTESY OF LAND INFORMATION ONTAIRO MNRF. IMAGERY COPYRIGHT © ESRI AND ITS LICENSORS. USED UNDER LICENSE, ALL RIGHTS RESERVED.
PROJECTION: CSRS UTM ZONE 15 DATUM: NAD 83

CLIENT
HYDRO ONE NETWORKS INC.

PROJECT
WAASIGAN TRANSMISSION LINE

TITLE
CANDIDATE SIGNIFICANT WILDLIFE HABITAT

CONSULTANT
WSP GOLDER

YYYY-MM-DD	2022-08-26
DESIGNED	EG
PREPARED	MM
REVIEWED	####
APPROVED	####

PROJECT NO.	CONTROL	REV.	FIGURE
20137728	0014	A	F-5

IF THIS MEASUREMENT DOES NOT MATCH WHAT IS SHOWN, THE SHEET SIZE HAS BEEN MODIFIED FROM: ANSI B

0 25mm

PATH: S:\Clients\HydroOne\Waasigan\99_PRO\20137728\40_PROD\0014_FWP_20220137728-0014-G-XXXX_Terrestial\20137728-0014-G-XXXX_Terrestial.aprx PRINTED ON: AT: 11:08:53 AM

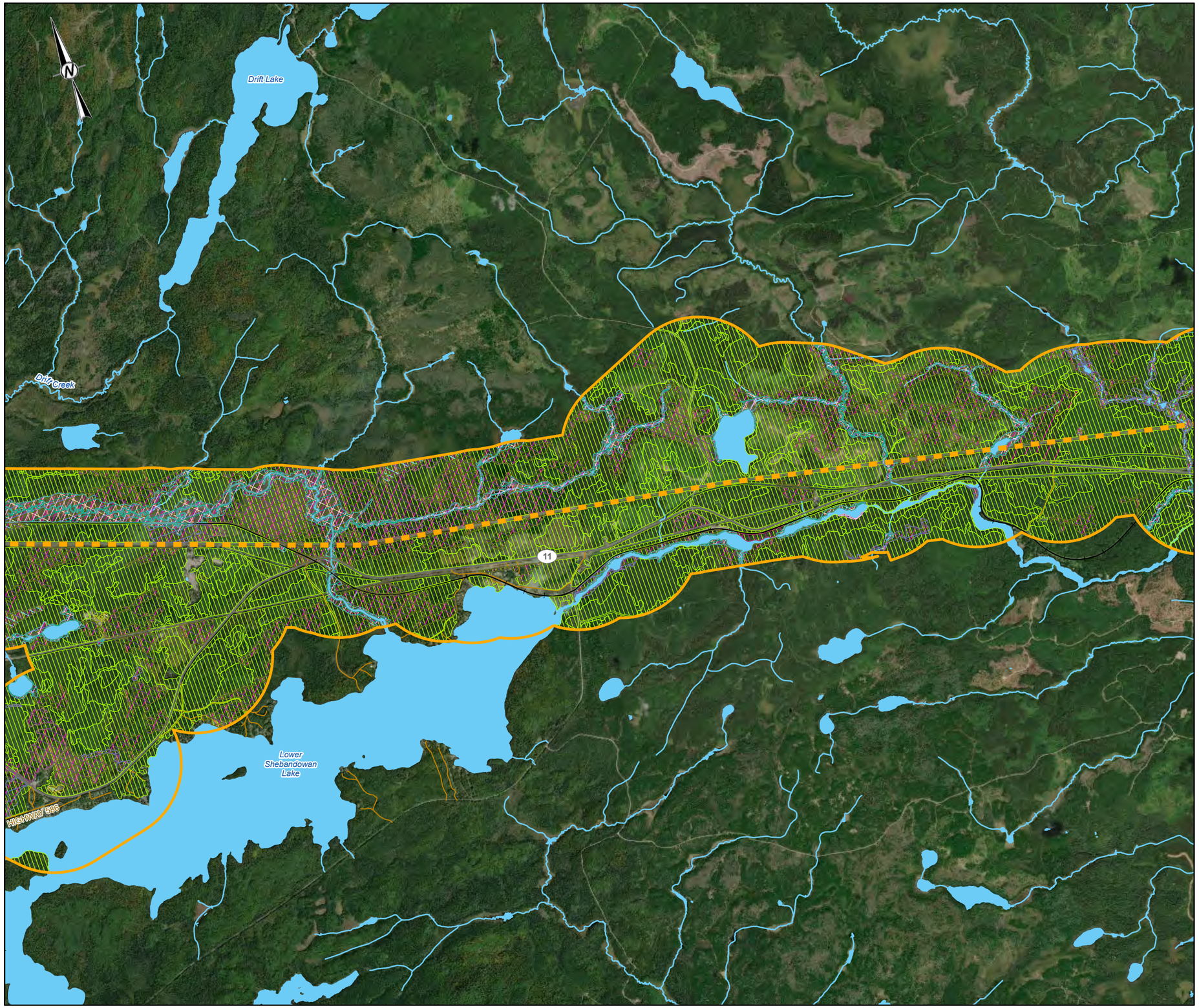

LEGEND

- ALTERNATIVE ROUTE 1
- ALTERNATIVE ROUTE 1C
- LOCAL ROAD
- SECONDARY HIGHWAY
- RAILWAY
- WATERCOURSE
- LOCAL STUDY AREA
- WATERBODY

CANDIDATE SIGNIFICANT WILDLIFE HABITAT

- WATERFOWL STOPOVER AND STAGING AREA (AQUATIC)
- AMPHIBIAN BREEDING HABITAT
- COLONIALLY - NESTING BIRD BREEDING HABITAT (GROUND)
- COLONIALLY - NESTING BIRD BREEDING HABITAT (TREES / SHRUBS)
- RARE TREED TYPE: ELM
- MARSH BIRD BREEDING HABITAT
- MILKWEED PATCH
- OPEN COUNTRY BIRD BREEDING HABITAT
- DIVERSE AND SENSITIVE ORCHID COMMUNITY
- SAND DUNES (INCLUDING FRESHWATER COASTAL DUNES)
- TURTLE NESTING AREA
- TURTLE WINTERING AREA
- WATERFOWL NESTING AREA
- WILD RICE STAND

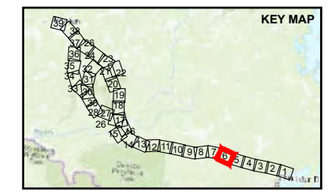

0 1 2

1:50,000 KILOMETRES

DRAFT

REFERENCE(S)

BASE DATA COURTESY OF LAND INFORMATION ONTAIRO MNRF. IMAGERY COPYRIGHT © ESRI AND ITS LICENSORS. USED UNDER LICENSE, ALL RIGHTS RESERVED.
PROJECTION: CSRS UTM ZONE 15 DATUM: NAD 83

CLIENT

HYDRO ONE NETWORKS INC.

PROJECT

WAASIGAN TRANSMISSION LINE

TITLE

CANDIDATE SIGNIFICANT WILDLIFE HABITAT

CONSULTANT

WSP GOLDER

YYYY-MM-DD	2022-08-26
DESIGNED	EG
PREPARED	MM
REVIEWED	####
APPROVED	####

PROJECT NO.	CONTROL	REV.	FIGURE
20137728	0014	A	F-6

PATH: S:\Clients\HydroOne\Waasigan\99_PRO\20137728\40_PROD\0014_FWP_20220137728-0014-G-XXXX_Terrestrial\20137728-0014-G-XXXX_Terrestrial.aprx, PRINTED ON: AT: 11:09:14 AM

IF THIS MEASUREMENT DOES NOT MATCH WHAT IS SHOWN, THE SHEET SIZE HAS BEEN MODIFIED FROM: ANSI B

0 25mm

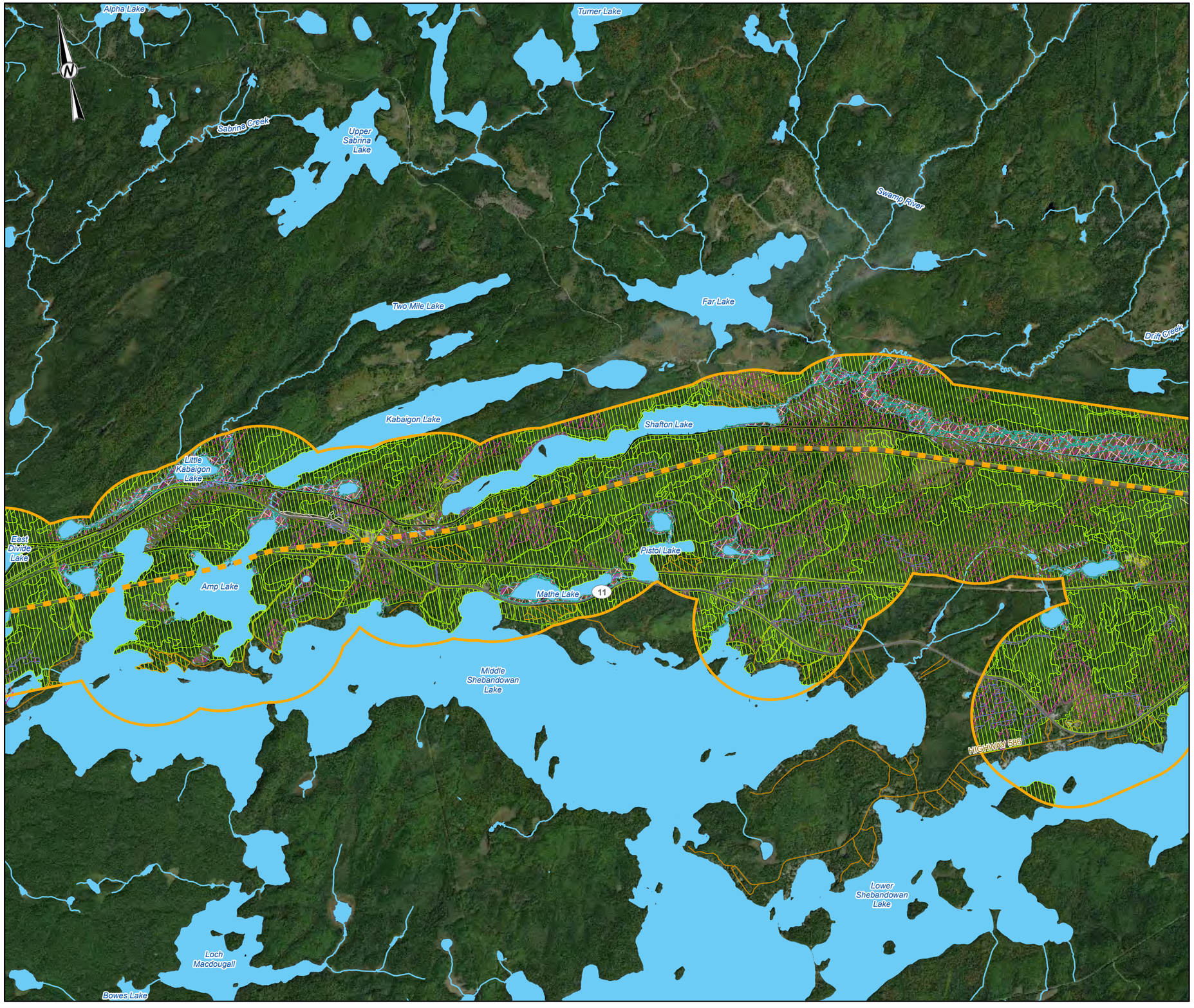

LEGEND

- ALTERNATIVE ROUTE 1
- ALTERNATIVE ROUTE 1C
- LOCAL ROAD
- SECONDARY HIGHWAY
- RAILWAY
- WATERCOURSE
- LOCAL STUDY AREA
- WATERBODY

CANDIDATE SIGNIFICANT WILDLIFE HABITAT

- WATERFOWL STOPOVER AND STAGING AREA (AQUATIC)
- AMPHIBIAN BREEDING HABITAT
- COLONIALLY - NESTING BIRD BREEDING HABITAT (GROUND)
- COLONIALLY - NESTING BIRD BREEDING HABITAT (TREES / SHRUBS)
- MARSH BIRD BREEDING HABITAT
- MILKWEED PATCH
- OPEN COUNTRY BIRD BREEDING HABITAT
- DIVERSE AND SENSITIVE ORCHID COMMUNITY
- REARE TREED TYPE RED AND WHITE PINE STANDS
- ROCK BARREN
- SAND DUNES (INCLUDING FRESHWATER COASTAL DUNES)
- TURTLE NESTING AREA
- TURTLE WINTERING AREA
- WATERFOWL NESTING AREA
- WILD RICE STAND

0 1 2

1:50,000 KILOMETRES

DRAFT

REFERENCE(S)

BASE DATA COURTESY OF LAND INFORMATION ONTAIRO MNRF. IMAGERY COPYRIGHT © ESRI AND ITS LICENSORS. USED UNDER LICENSE. ALL RIGHTS RESERVED.
PROJECTION: CSRS UTM ZONE 15 DATUM: NAD 83

CLIENT
HYDRO ONE NETWORKS INC.

PROJECT
WAASIGAN TRANSMISSION LINE

TITLE
CANDIDATE SIGNIFICANT WILDLIFE HABITAT

CONSULTANT
WSP GOLDER

YYYY-MM-DD	2022-08-26
DESIGNED	EG
PREPARED	MM
REVIEWED	####
APPROVED	####

PROJECT NO.	CONTROL	REV.	FIGURE
20137728	0014	A	F-7

PATH: S:\Clients\HydroOne\Waasigan\99_PRO\20137728\40_PROD\0014_FWP_20220201372840_PROD\0014_FWP_20220201372840-0014-G-XXXX_Terrestrial\20137728-0014-G-XXXX_Terrestrial.aprx PRINTED ON: AT: 11:09:37 AM

IF THIS MEASUREMENT DOES NOT MATCH WHAT IS SHOWN, THE SHEET SIZE HAS BEEN MODIFIED FROM: ANSI B
0 25mm

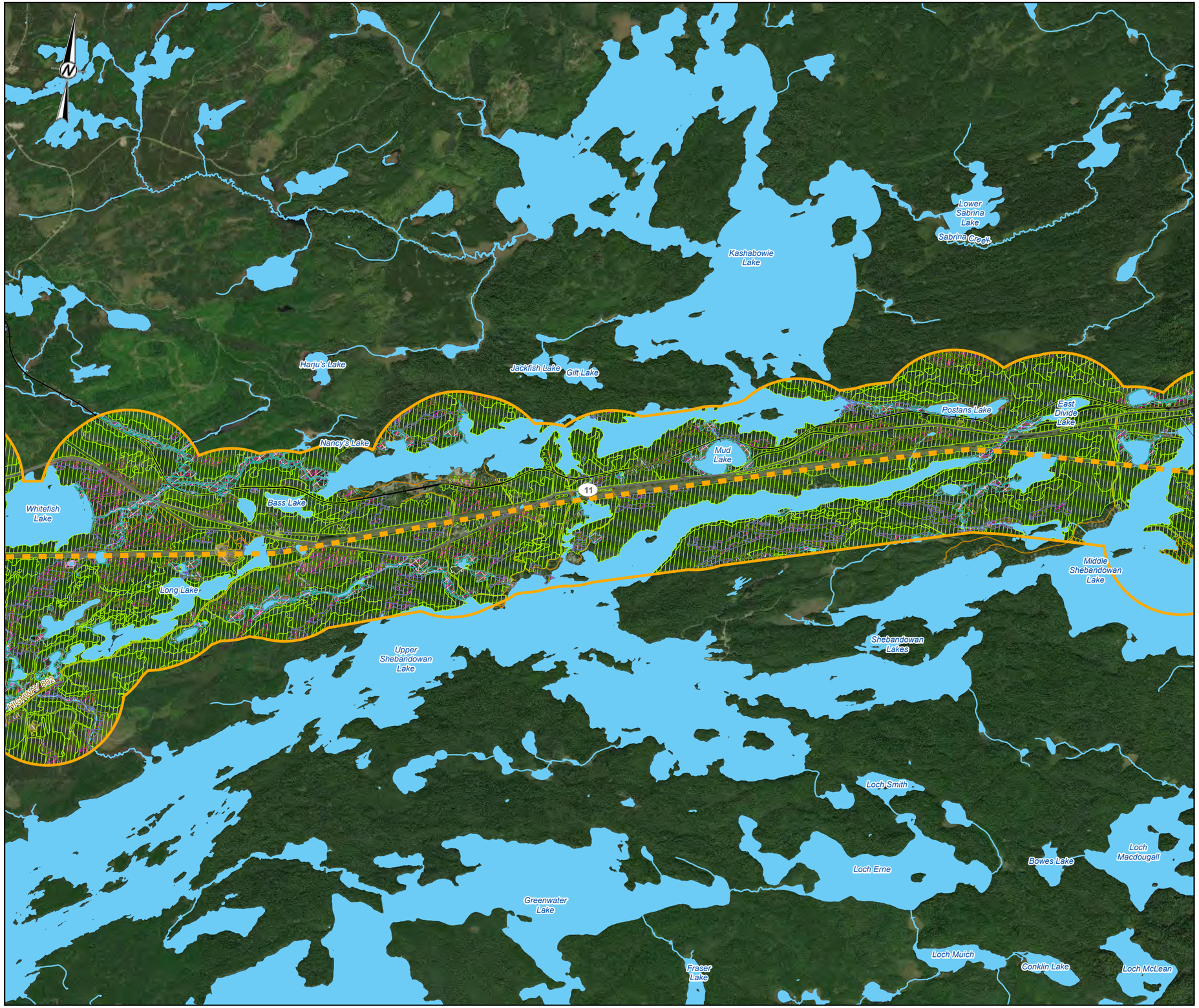

LEGEND

- ALTERNATIVE ROUTE 1
- ALTERNATIVE ROUTE 1C
- LOCAL ROAD
- SECONDARY HIGHWAY
- RAILWAY
- WATERCOURSE
- LOCAL STUDY AREA
- WATERBODY

CANDIDATE SIGNIFICANT WILDLIFE HABITAT

- WATERFOWL STOPOVER AND STAGING AREA (AQUATIC)
- AMPHIBIAN BREEDING HABITAT
- COLONIALLY - NESTING BIRD BREEDING HABITAT (GROUND)
- COLONIALLY - NESTING BIRD BREEDING HABITAT (TREES / SHRUBS)
- RARE TREED TYPE: ELM
- MARSH BIRD BREEDING HABITAT
- MILKWEED PATCH
- OPEN COUNTRY BIRD BREEDING HABITAT
- DIVERSE AND SENSITIVE ORCHID COMMUNITY
- REARE TREED TYPE RED AND WHITE PINE STANDS
- ROCK BARREN
- SAND DUNES (INCLUDING FRESHWATER COASTAL DUNES)
- TURTLE NESTING AREA
- TURTLE WINTERING AREA
- WATERFOWL NESTING AREA
- WILD RICE STAND

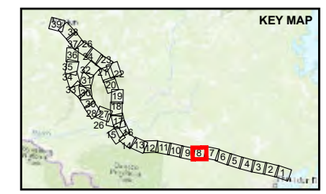

0 1 2
1:50,000 KILOMETRES

DRAFT

REFERENCE(S)

BASE DATA COURTESY OF LAND INFORMATION ONTAIRO MNRF. IMAGERY COPYRIGHT © ESRI AND ITS LICENSORS. USED UNDER LICENSE, ALL RIGHTS RESERVED.
PROJECTION: CSRS UTM ZONE 15 DATUM: NAD 83

CLIENT
HYDRO ONE NETWORKS INC.

PROJECT
WAASIGAN TRANSMISSION LINE

TITLE
CANDIDATE SIGNIFICANT WILDLIFE HABITAT

CONSULTANT
wsp GOLDER

YYYY-MM-DD	2022-08-26
DESIGNED	EG
PREPARED	MM
REVIEWED	####
APPROVED	####

PROJECT NO.	CONTROL	REV.	FIGURE
20137728	0014	A	F-8

PATH: S:\Clients\HydroOne\Waasigan\99_PROJ\20137728\40_PROD\0014_FWP_20220\20137728-0014-G-XXXX_Terrestrial\20137728-0014-G-XXXX_Terrestrial.aprx, PRINTED ON: AT: 11:09:56 AM

IF THIS MEASUREMENT DOES NOT MATCH WHAT IS SHOWN, THE SHEET SIZE HAS BEEN MODIFIED FROM: ANSI B
0 25mm

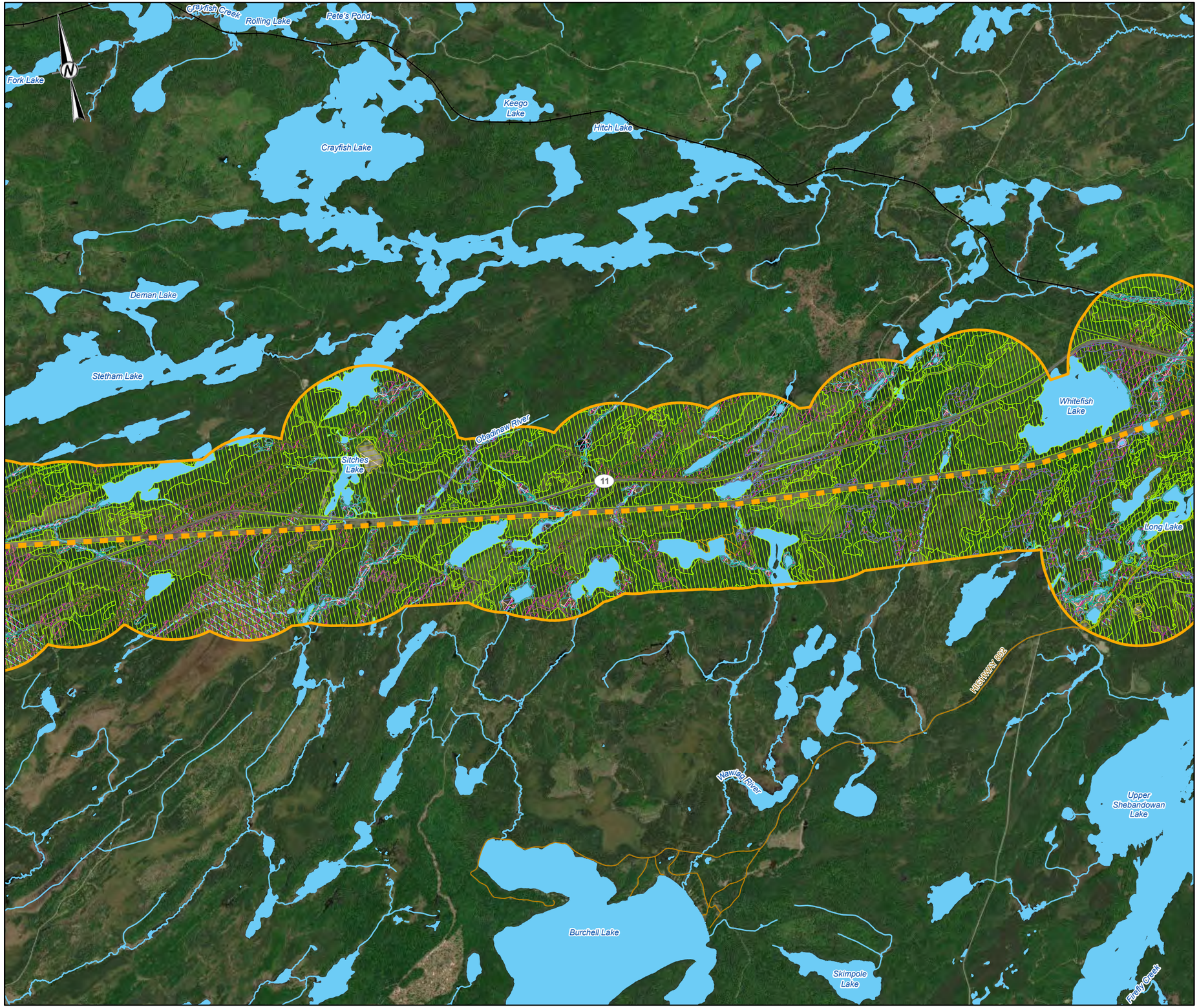

LEGEND

- ALTERNATIVE ROUTE 1
- ALTERNATIVE ROUTE 1C
- LOCAL ROAD
- SECONDARY HIGHWAY
- RAILWAY
- WATERCOURSE
- LOCAL STUDY AREA
- WATERBODY

CANDIDATE SIGNIFICANT WILDLIFE HABITAT

- WATERFOWL STOPOVER AND STAGING AREA (AQUATIC)
- AMPHIBIAN BREEDING HABITAT
- COLONIALLY - NESTING BIRD BREEDING HABITAT (GROUND)
- COLONIALLY - NESTING BIRD BREEDING HABITAT (TREES / SHRUBS)
- MARSH BIRD BREEDING HABITAT
- MILKWEED PATCH
- OPEN COUNTRY BIRD BREEDING HABITAT
- DIVERSE AND SENSITIVE ORCHID COMMUNITY
- REARE TREED TYPE RED AND WHITE PINE STANDS
- SAND DUNES (INCLUDING FRESHWATER COASTAL DUNES)
- TURTLE NESTING AREA
- TURTLE WINTERING AREA
- WATERFOWL NESTING AREA
- WILD RICE STAND

0 1 2
1:50,000 KILOMETRES

DRAFT

REFERENCE(S)

BASE DATA COURTESY OF LAND INFORMATION ONTAIRO MNRF. IMAGERY COPYRIGHT © ESRI AND ITS LICENSORS. USED UNDER LICENSE, ALL RIGHTS RESERVED.
PROJECTION: CSRS UTM ZONE 15 DATUM: NAD 83

CLIENT
HYDRO ONE NETWORKS INC.

PROJECT
WAASIGAN TRANSMISSION LINE

TITLE
CANDIDATE SIGNIFICANT WILDLIFE HABITAT

CONSULTANT
WSP GOLDER

YYYY-MM-DD	2022-08-26
DESIGNED	EG
PREPARED	MM
REVIEWED	####
APPROVED	####

PROJECT NO.	CONTROL	REV.	FIGURE
20137728	0014	A	F-9

PATH: S:\Clients\HydroOne\Waasigan\09_PROJ\20137728\40_PROD\0014_FWP_2022\20137728-0014-G-XXXX_Terrestrial\20137728-0014-G-XXXX_Terrestrial.aprx PRINTED ON: AT: 11:10:17 AM

IF THIS MEASUREMENT DOES NOT MATCH WHAT IS SHOWN, THE SHEET SIZE HAS BEEN MODIFIED FROM: ANSI B
25mm
0

Bass Lake
Baril Lake
Crescent Lake
Meeting Lake
Height of Land Lake
Crayfish Creek
Fork Lake
Mackie Lake
Brûlé Lake
Windigoostigwan Lake
Rudge Lake
Deman Lake
Huronian Lake
Stetham Lake
11
Arbour Lake
Kabatay Lake
Fortes Lake
Grano Lake
Laughren Lake
Huronian River
Obagiew River

LEGEND

- ALTERNATIVE ROUTE 1
- ALTERNATIVE ROUTE 1C
- SECONDARY HIGHWAY
- RAILWAY
- WATERCOURSE
- LOCAL STUDY AREA
- WATERBODY

CANDIDATE SIGNIFICANT WILDLIFE HABITAT

- WATERFOWL STOPOVER AND STAGING AREA (AQUATIC)
- AMPHIBIAN BREEDING HABITAT
- COLONIALLY - NESTING BIRD BREEDING HABITAT (GROUND)
- COLONIALLY - NESTING BIRD BREEDING HABITAT (TREES / SHRUBS)
- RARE TREED TYPE: ELM
- RARE TREED TYPE: RED AND SUGAR MAPLE
- MARSH BIRD BREEDING HABITAT
- MILKWEED PATCH
- OPEN COUNTRY BIRD BREEDING HABITAT
- DIVERSE AND SENSITIVE ORCHID COMMUNITY
- SAND DUNES (INCLUDING FRESHWATER COASTAL DUNES)
- TURTLE NESTING AREA
- TURTLE WINTERING AREA
- WATERFOWL NESTING AREA
- WILD RICE STAND

KEY MAP

0 1 2
1:50,000 KILOMETRES

DRAFT

REFERENCE(S)
BASE DATA COURTESY OF LAND INFORMATION ONTAIRO MNRF. IMAGERY COPYRIGHT © ESRI AND ITS LICENSORS. USED UNDER LICENSE, ALL RIGHTS RESERVED.
PROJECTION: CSRS UTM ZONE 15 DATUM: NAD 83

CLIENT
HYDRO ONE NETWORKS INC.

PROJECT
WAASIGAN TRANSMISSION LINE

TITLE
CANDIDATE SIGNIFICANT WILDLIFE HABITAT

CONSULTANT
WSP GOLDER

YYYY-MM-DD	2022-08-26
DESIGNED	EG
PREPARED	MM
REVIEWED	####
APPROVED	####

PROJECT NO.	CONTROL	REV.	FIGURE
20137728	0014	A	F-10

IF THIS MEASUREMENT DOES NOT MATCH WHAT IS SHOWN, THE SHEET SIZE HAS BEEN MODIFIED FROM: ANSI B

0 25mm

PATH: S:\Clients\HydroOne\Waasigan\99_PRO\20137728\40_PROD\0014_FWP_2022\20137728-0014-G-XXXX_Terrestrial\20137728-0014-G-XXXX_Terrestrial.aprx PRINTED ON: AT: 11:10:38 AM

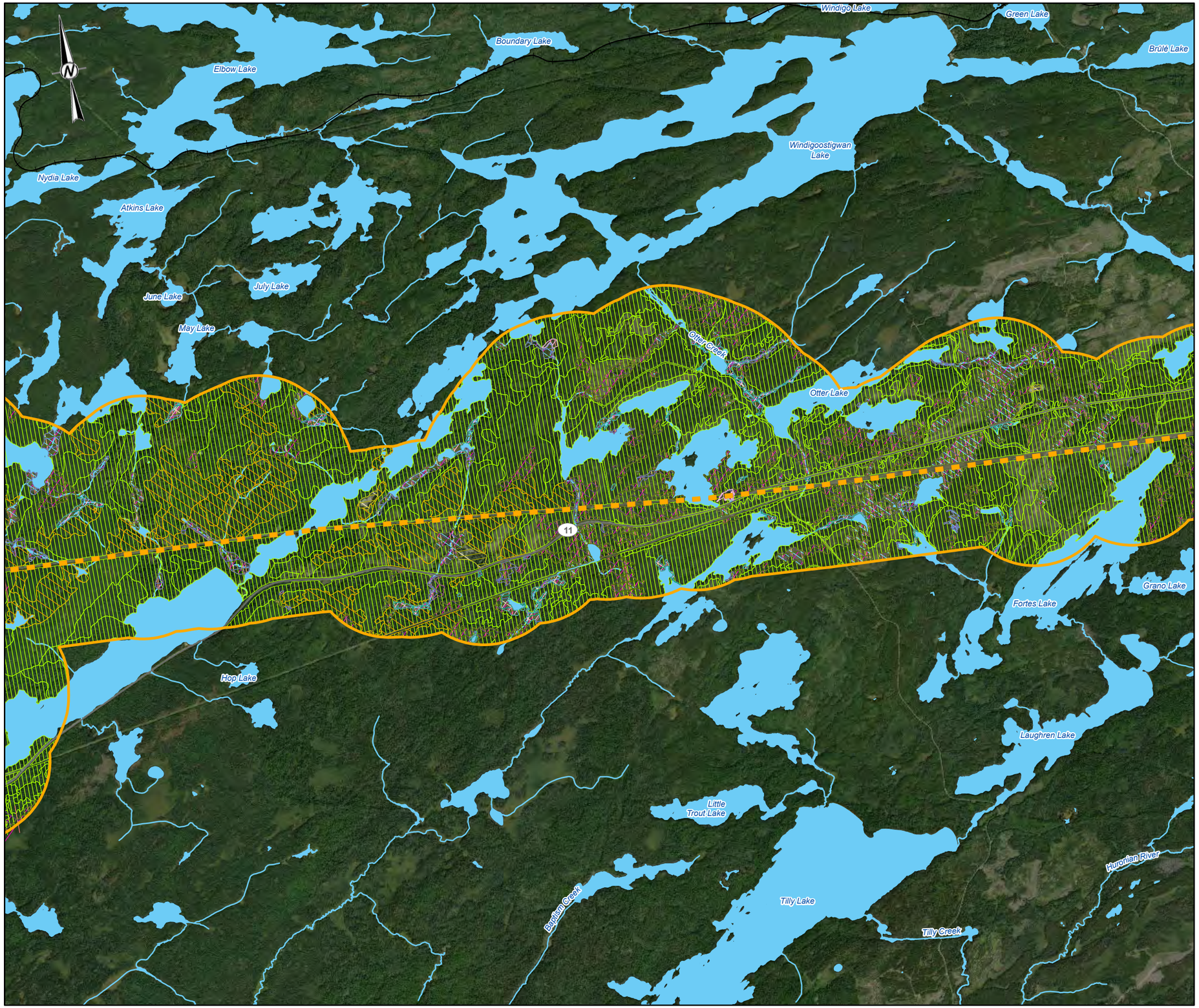

LEGEND

- ALTERNATIVE ROUTE 1
- ALTERNATIVE ROUTE 1C
- SECONDARY HIGHWAY
- RAILWAY
- WATERCOURSE
- LOCAL STUDY AREA
- WATERBODY

CANDIDATE SIGNIFICANT WILDLIFE HABITAT

- WATERFOWL STOPOVER AND STAGING AREA (AQUATIC)
- AMPHIBIAN BREEDING HABITAT
- COLONIALLY - NESTING BIRD BREEDING HABITAT (GROUND)
- COLONIALLY - NESTING BIRD BREEDING HABITAT (TREES / SHRUBS)
- MARSH BIRD BREEDING HABITAT
- MILKWEED PATCH
- OPEN COUNTRY BIRD BREEDING HABITAT
- DIVERSE AND SENSITIVE ORCHID COMMUNITY
- REARE TREED TYPE RED AND WHITE PINE STANDS
- SAND DUNES (INCLUDING FRESHWATER COASTAL DUNES)
- TURTLE NESTING AREA
- TURTLE WINTERING AREA
- WATERFOWL NESTING AREA
- WILD RICE STAND

0 1 2

1:50,000 KILOMETRES

DRAFT

REFERENCE(S)

BASE DATA COURTESY OF LAND INFORMATION ONTAIRO MNRF. IMAGERY COPYRIGHT © ESRI AND ITS LICENSORS. USED UNDER LICENSE, ALL RIGHTS RESERVED.
PROJECTION: CSRS UTM ZONE 15 DATUM: NAD 83

CLIENT
HYDRO ONE NETWORKS INC.

PROJECT
WAASIGAN TRANSMISSION LINE

TITLE
CANDIDATE SIGNIFICANT WILDLIFE HABITAT

CONSULTANT
WSP GOLDER

YYYY-MM-DD	2022-08-26
DESIGNED	EG
PREPARED	MM
REVIEWED	####
APPROVED	####

PROJECT NO.	CONTROL	REV.	FIGURE
20137728	0014	A	F-11

PATH: S:\Clients\HydroOne\Waasigan\99_PRO\20137728\40_PROD\0014_FWP_20220137728-0014-G-XXXX_Terrestrial\20137728-0014-G-XXXX_Terrestrial.aprx PRINTED ON: AT: 11:10:56 AM

IF THIS MEASUREMENT DOES NOT MATCH WHAT IS SHOWN, THE SHEET SIZE HAS BEEN MODIFIED FROM: ANSI B
25mm
0

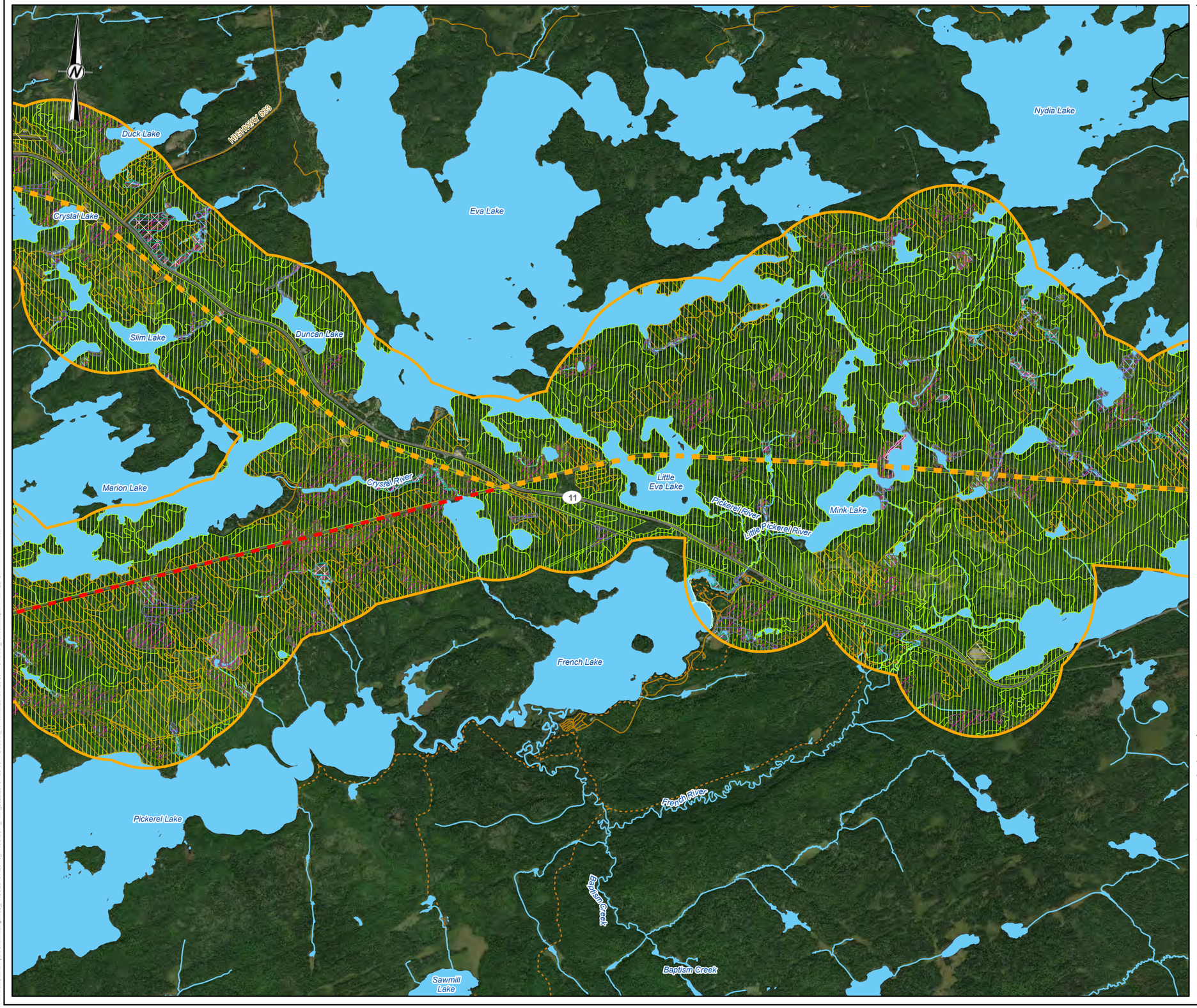

LEGEND

- ALTERNATIVE ROUTE 1
- ALTERNATIVE ROUTE 1C
- LOCAL ROAD
- SECONDARY HIGHWAY
- RAILWAY
- TRAIL
- WATERCOURSE
- LOCAL STUDY AREA
- WATERBODY

CANDIDATE SIGNIFICANT WILDLIFE HABITAT

- SHOREBIRD MIGRATORY STOPOVER
- WATERFOWL STOPOVER AND STAGING AREA (AQUATIC)
- AMPHIBIAN BREEDING HABITAT
- COLONIALLY - NESTING BIRD BREEDING HABITAT (GROUND)
- COLONIALLY - NESTING BIRD BREEDING HABITAT (TREES / SHRUBS)
- MARSH BIRD BREEDING HABITAT
- MILKWEED PATCH
- OPEN COUNTRY BIRD BREEDING HABITAT
- DIVERSE AND SENSITIVE ORCHID COMMUNITY
- REARE TREED TYPE RED AND WHITE PINE STANDS
- SAND DUNES (INCLUDING FRESHWATER COASTAL DUNES)
- TURTLE NESTING AREA
- TURTLE WINTERING AREA
- WATERFOWL NESTING AREA
- WILD RICE STAND

0 1 2

1:50,000 KILOMETRES

DRAFT

REFERENCE(S)

BASE DATA COURTESY OF LAND INFORMATION ONTAIRO MNRF. IMAGERY COPYRIGHT © ESRI AND ITS LICENSORS. USED UNDER LICENSE, ALL RIGHTS RESERVED.
PROJECTION: CSRS UTM ZONE 15 DATUM: NAD 83

CLIENT
HYDRO ONE NETWORKS INC.

PROJECT
WAASIGAN TRANSMISSION LINE

TITLE
CANDIDATE SIGNIFICANT WILDLIFE HABITAT

CONSULTANT
WSP GOLDER

YYYY-MM-DD	2022-08-26
DESIGNED	EG
PREPARED	MM
REVIEWED	####
APPROVED	####

PROJECT NO.	CONTROL	REV.	FIGURE
20137728	0014	A	F-12

PATH: S:\Clients\HydroOne\Waasigan\09_PRO\20137728\40_PROD\0014_FWP_20220201377\28-0014-G-XXXX_Terrestrial\20137728-0014-G-XXXX_Terrestrial.aprx PRINTED ON: AT: 11:11:11 AM

IF THIS MEASUREMENT DOES NOT MATCH WHAT IS SHOWN, THE SHEET SIZE HAS BEEN MODIFIED FROM: ANSI B

25mm

0

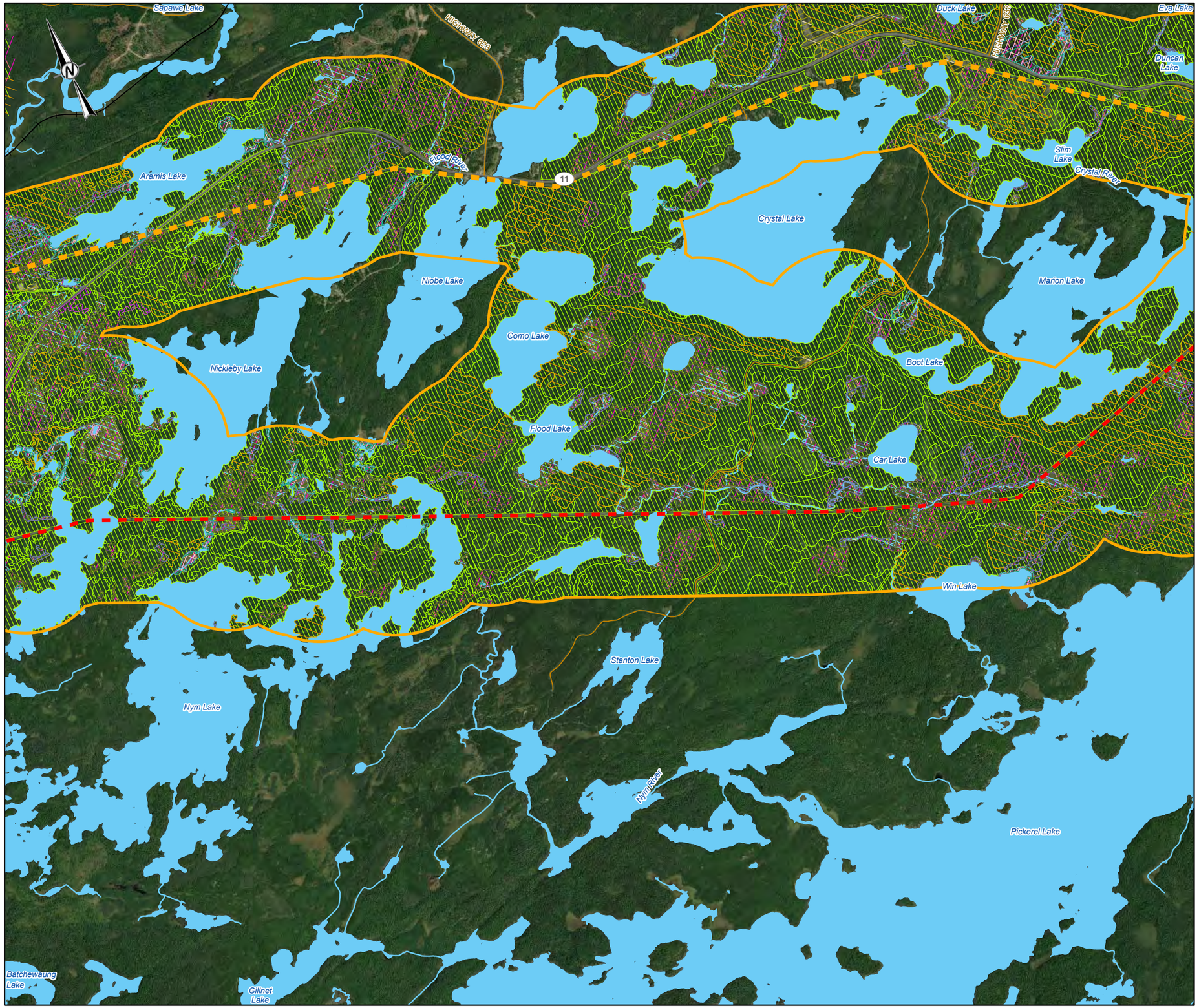

LEGEND

- ALTERNATIVE ROUTE 1
- ALTERNATIVE ROUTE 1C
- LOCAL ROAD
- SECONDARY HIGHWAY
- RAILWAY
- TRAIL
- WATERCOURSE
- LOCAL STUDY AREA
- WATERBODY

CANDIDATE SIGNIFICANT WILDLIFE HABITAT

- WATERFOWL STOPOVER AND STAGING AREA (AQUATIC)
- AMPHIBIAN BREEDING HABITAT
- COLONIALLY - NESTING BIRD BREEDING HABITAT (GROUND)
- COLONIALLY - NESTING BIRD BREEDING HABITAT (TREES / SHRUBS)
- RARE TREED TYPE: RED AND SUGAR MAPLE
- MARSH BIRD BREEDING HABITAT
- MILKWEED PATCH
- OPEN COUNTRY BIRD BREEDING HABITAT
- DIVERSE AND SENSITIVE ORCHID COMMUNITY
- REARE TREED TYPE RED AND WHITE PINE STANDS
- SAND DUNES (INCLUDING FRESHWATER COASTAL DUNES)
- TURTLE NESTING AREA
- TURTLE WINTERING AREA
- WATERFOWL NESTING AREA
- WILD RICE STAND

0 1 2

1:50,000 KILOMETRES

DRAFT

REFERENCE(S)

BASE DATA COURTESY OF LAND INFORMATION ONTAIRO MNRF. IMAGERY COPYRIGHT © ESRI AND ITS LICENSORS. USED UNDER LICENSE, ALL RIGHTS RESERVED.
PROJECTION: CSRS UTM ZONE 15 DATUM: NAD 83

CLIENT
HYDRO ONE NETWORKS INC.

PROJECT
WAASIGAN TRANSMISSION LINE

TITLE
CANDIDATE SIGNIFICANT WILDLIFE HABITAT

CONSULTANT
WSP GOLDER

YYYY-MM-DD	2022-08-26
DESIGNED	EG
PREPARED	MM
REVIEWED	####
APPROVED	####

PROJECT NO.	CONTROL	REV.	FIGURE
20137728	0014	A	F-13

IF THIS MEASUREMENT DOES NOT MATCH WHAT IS SHOWN, THE SHEET SIZE HAS BEEN MODIFIED FROM: ANSI B

0 25mm

PATH: S:\Clients\HydroOne\Waasigan\99 PROJ\20137728\40 PROD\0014 FWP 2022\20137728-0014-G-XXXX_Terrestrial\20137728-0014-G-XXXX_Terrestrial.aprx, PRINTED ON: AT: 11:11:32 AM

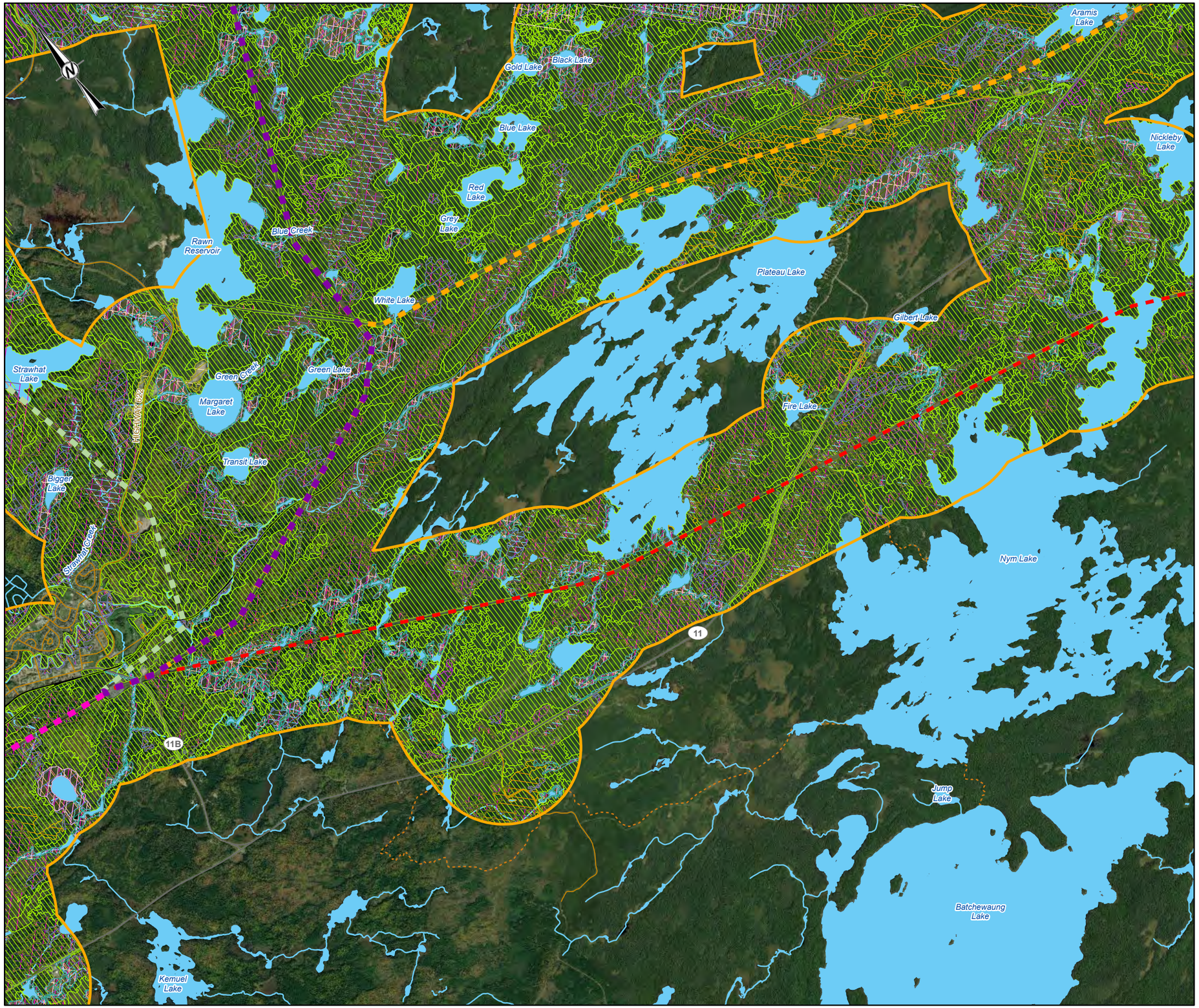

LEGEND

- ALTERNATIVE ROUTE 1
- ALTERNATIVE ROUTE 1C
- ALTERNATIVE ROUTE 2A
- ALTERNATIVE ROUTE 2B
- ALTERNATIVE ROUTE 2C
- LOCAL ROAD
- SECONDARY HIGHWAY
- RAILWAY
- TRAIL
- WATERCOURSE
- LOCAL STUDY AREA
- WATERBODY

CANDIDATE SIGNIFICANT WILDLIFE HABITAT

- WATERFOWL STOPOVER AND STAGING AREA (AQUATIC)
- AMPHIBIAN BREEDING HABITAT
- COLONIALLY - NESTING BIRD BREEDING HABITAT (GROUND)
- COLONIALLY - NESTING BIRD BREEDING HABITAT (TREES / SHRUBS)
- RARE TREED TYPE: ELM
- RARE TREED TYPE: RED AND SUGAR MAPLE
- MARSH BIRD BREEDING HABITAT
- MILKWEED PATCH
- OPEN COUNTRY BIRD BREEDING HABITAT
- DIVERSE AND SENSITIVE ORCHID COMMUNITY
- REARE TREED TYPE RED AND WHITE PINE STANDS
- SAND DUNES (INCLUDING FRESHWATER COASTAL DUNES)
- TURTLE NESTING AREA
- TURTLE WINTERING AREA
- WATERFOWL NESTING AREA
- WILD RICE STAND

0 1 2

1:50,000 KILOMETRES

DRAFT

REFERENCE(S)

BASE DATA COURTESY OF LAND INFORMATION ONTAIRO MNRF. IMAGERY COPYRIGHT © ESRI AND ITS LICENSORS. USED UNDER LICENSE, ALL RIGHTS RESERVED.
PROJECTION: CSRS UTM ZONE 15 DATUM: NAD 83

CLIENT
HYDRO ONE NETWORKS INC.

PROJECT
WAASIGAN TRANSMISSION LINE

TITLE
CANDIDATE SIGNIFICANT WILDLIFE HABITAT

CONSULTANT
WSP GOLDER

YYYY-MM-DD	2022-08-26
DESIGNED	EG
PREPARED	MM
REVIEWED	####
APPROVED	####

PROJECT NO.	CONTROL	REV.	FIGURE
20137728	0014	A	F-14

IF THIS MEASUREMENT DOES NOT MATCH WHAT IS SHOWN, THE SHEET SIZE HAS BEEN MODIFIED FROM: ANSI B

25mm

0

PATH: S:\Clients\HydroOne\Waasigan\99 PROJ\20137728\40 PROD\0014 FWP 2022\20137728-0014-G-XXXX_Terrestrial\20137728-0014-G-XXXX_Terrestrial.aprx, PRINTED ON: AT: 11:12:04 AM

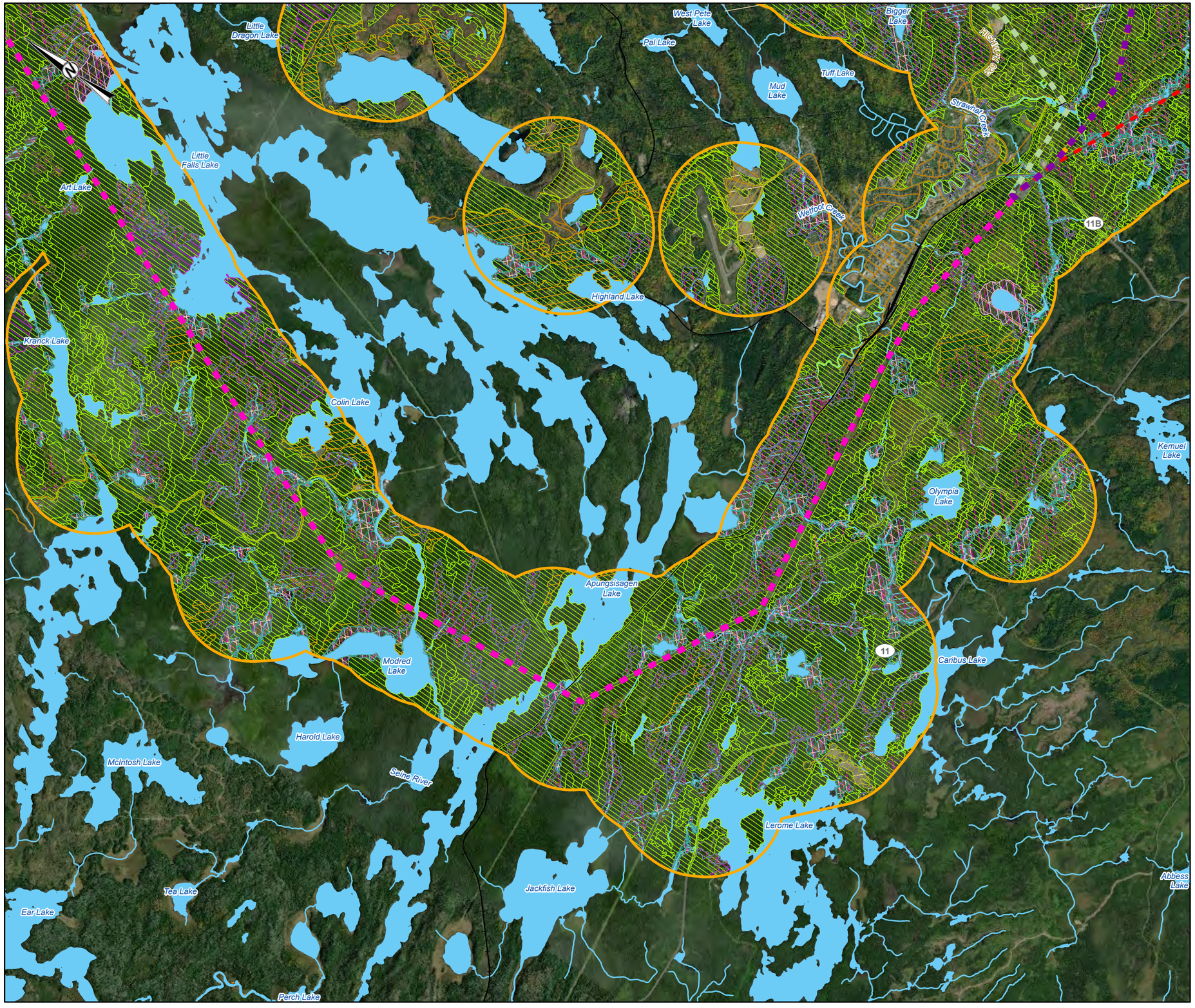

LEGEND

- ALTERNATIVE ROUTE 1
- ALTERNATIVE ROUTE 1C
- ALTERNATIVE ROUTE 2A
- ALTERNATIVE ROUTE 2B
- ALTERNATIVE ROUTE 2C
- LOCAL ROAD
- SECONDARY HIGHWAY
- RAILWAY
- TRAIL
- WATERCOURSE
- LOCAL STUDY AREA
- WATERBODY

CANDIDATE SIGNIFICANT WILDLIFE HABITAT

- WATERFOWL STOPOVER AND STAGING AREA (AQUATIC)
- AMPHIBIAN BREEDING HABITAT
- CLIFF AND CLIFF RIM
- COLONIALLY - NESTING BIRD BREEDING HABITAT (BANK AND CLIFF)
- COLONIALLY - NESTING BIRD BREEDING HABITAT (GROUND)
- COLONIALLY - NESTING BIRD BREEDING HABITAT (TREES / SHRUBS)
- RARE TREED TYPE: ELM
- RARE TREED TYPE: RED AND SUGAR MAPLE
- MARSH BIRD BREEDING HABITAT
- MILKWEED PATCH
- OPEN COUNTRY BIRD BREEDING HABITAT
- DIVERSE AND SENSITIVE ORCHID COMMUNITY
- REARE TREED TYPE RED AND WHITE PINE STANDS
- SAND DUNES (INCLUDING FRESHWATER COASTAL DUNES)
- TURTLE NESTING AREA
- TURTLE WINTERING AREA
- WATERFOWL NESTING AREA
- WILD RICE STAND

0 1 2

1:50,000 KILOMETRES

DRAFT

REFERENCE(S)

BASE DATA COURTESY OF LAND INFORMATION ONTAIRO MNRF. IMAGERY COPYRIGHT © ESRI AND ITS LICENSORS. USED UNDER LICENSE, ALL RIGHTS RESERVED.
PROJECTION: CSRS UTM ZONE 15 DATUM: NAD 83

CLIENT
HYDRO ONE NETWORKS INC.

PROJECT
WAASIGAN TRANSMISSION LINE

TITLE
CANDIDATE SIGNIFICANT WILDLIFE HABITAT

CONSULTANT
WSP GOLDER

YYYY-MM-DD	2022-08-26
DESIGNED	EG
PREPARED	MM
REVIEWED	####
APPROVED	####

PROJECT NO.	CONTROL	REV.	FIGURE
20137728	0014	A	F-15

PATH: S:\Clients\HydroOne\Waasigan\99_PRO\20137728\40_PROD\0014_FWP_20222013728-0014-G-XXXX_Terrestrial\20137728-0014-G-XXXX_Terrestrial.aprx PRINTED ON: AT: 11:12:40 AM

IF THIS MEASUREMENT DOES NOT MATCH WHAT IS SHOWN, THE SHEET SIZE HAS BEEN MODIFIED FROM: ANSI B

25mm

0

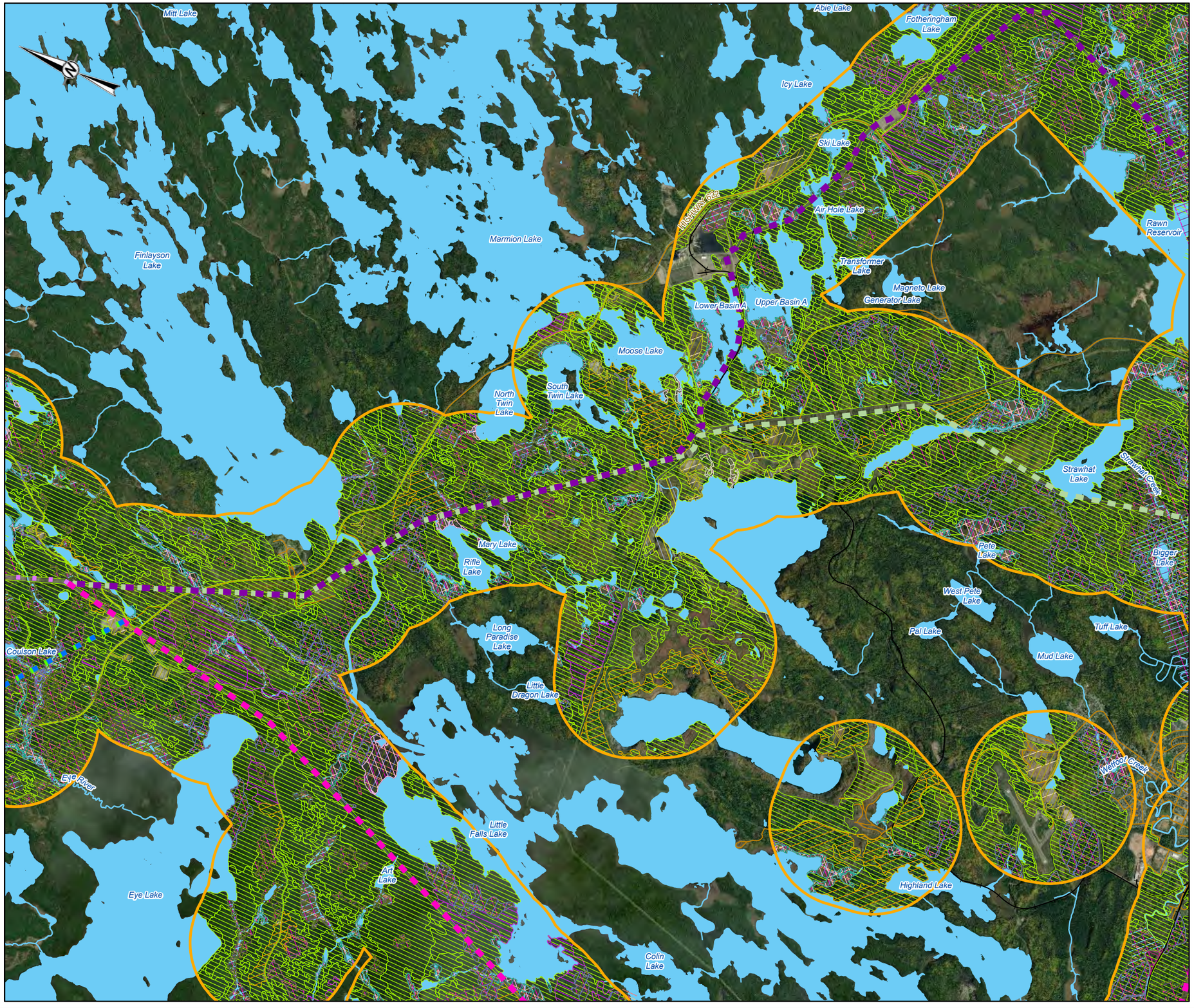

LEGEND

- ALTERNATIVE ROUTE 2A
- ALTERNATIVE ROUTE 2B
- ALTERNATIVE ROUTE 2C
- ALTERNATIVE ROUTE 3A
- ALTERNATIVE ROUTE 3B
- ALTERNATIVE ROUTE 3C
- LOCAL ROAD
- RAILWAY
- TRAIL
- WATERCOURSE
- LOCAL STUDY AREA
- WATERBODY

CANDIDATE SIGNIFICANT WILDLIFE HABITAT

- WATERFOWL STOPOVER AND STAGING AREA (AQUATIC)
- AMPHIBIAN BREEDING HABITAT
- CLIFF AND CLIFF RIM
- COLONIALLY - NESTING BIRD BREEDING HABITAT (BANK AND CLIFF)
- COLONIALLY - NESTING BIRD BREEDING HABITAT (GROUND)
- COLONIALLY - NESTING BIRD BREEDING HABITAT (TREES / SHRUBS)
- RARE TREED TYPE: ELM
- RARE TREED TYPE: RED AND SUGAR MAPLE
- MARSH BIRD BREEDING HABITAT
- MILKWEED PATCH
- OPEN COUNTRY BIRD BREEDING HABITAT
- DIVERSE AND SENSITIVE ORCHID COMMUNITY
- REARE TREED TYPE RED AND WHITE PINE STANDS
- ROCK BARREN
- SAND DUNES (INCLUDING FRESHWATER COASTAL DUNES)
- TURTLE NESTING AREA
- TURTLE WINTERING AREA
- WATERFOWL NESTING AREA
- WILD RICE STAND

0 1 2

1:50,000 KILOMETRES

DRAFT

REFERENCE(S)

BASE DATA COURTESY OF LAND INFORMATION ONTAIRO MNRF. IMAGERY COPYRIGHT © ESRI AND ITS LICENSORS. USED UNDER LICENSE, ALL RIGHTS RESERVED.
PROJECTION: CSRS UTM ZONE 15 DATUM: NAD 83

CLIENT
HYDRO ONE NETWORKS INC.

PROJECT
WAASIGAN TRANSMISSION LINE

TITLE
CANDIDATE SIGNIFICANT WILDLIFE HABITAT

CONSULTANT
WSP GOLDER

YYYY-MM-DD	2022-08-26
DESIGNED	EG
PREPARED	MM
REVIEWED	#####
APPROVED	#####

PROJECT NO.	CONTROL	REV.	FIGURE
20137728	0014	A	F-16

IF THIS MEASUREMENT DOES NOT MATCH WHAT IS SHOWN, THE SHEET SIZE HAS BEEN MODIFIED FROM: ANSI B

0 25mm

PATH: S:\Clients\HydroOne\Waasigan\99 PROJ\20137728\40 PROD\0014 FWP 2022\20137728-0014-G-XXXX_Terrestrial\20137728-0014-G-XXXX_Terrestrial.aprx PRINTED ON: AT: 11:13:09 AM

LEGEND

- ALTERNATIVE ROUTE 2A
- ALTERNATIVE ROUTE 2B
- ALTERNATIVE ROUTE 2C
- ALTERNATIVE ROUTE 3A
- ALTERNATIVE ROUTE 3B
- ALTERNATIVE ROUTE 3C
- LOCAL ROAD
- TRAIL
- WATERCOURSE
- LOCAL STUDY AREA
- WATERBODY

CANDIDATE SIGNIFICANT WILDLIFE HABITAT

- WATERFOWL STOPOVER AND STAGING AREA (AQUATIC)
- AMPHIBIAN BREEDING HABITAT
- COLONIALLY - NESTING BIRD BREEDING HABITAT (GROUND)
- COLONIALLY - NESTING BIRD BREEDING HABITAT (TREES / SHRUBS)
- RARE TREED TYPE: ELM
- RARE TREED TYPE: RED AND SUGAR MAPLE
- MARSH BIRD BREEDING HABITAT
- MILKWEED PATCH
- OPEN COUNTRY BIRD BREEDING HABITAT
- DIVERSE AND SENSITIVE ORCHID COMMUNITY
- REARE TREED TYPE RED AND WHITE PINE STANDS
- SAND DUNES (INCLUDING FRESHWATER COASTAL DUNES)
- TURTLE NESTING AREA
- TURTLE WINTERING AREA
- WATERFOWL NESTING AREA
- WILD RICE STAND

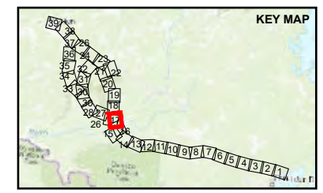

0 1 2
1:50,000 KILOMETRES

DRAFT

REFERENCE(S)
BASE DATA COURTESY OF LAND INFORMATION ONTAIRO MNRF. IMAGERY COPYRIGHT © ESRI AND ITS LICENSORS. USED UNDER LICENSE, ALL RIGHTS RESERVED.
PROJECTION: CSRS UTM ZONE 15 DATUM: NAD 83

CLIENT
HYDRO ONE NETWORKS INC.

PROJECT
WAASIGAN TRANSMISSION LINE

TITLE
CANDIDATE SIGNIFICANT WILDLIFE HABITAT

CONSULTANT
WSP GOLDER

YYYY-MM-DD	2022-08-26
DESIGNED	EG
PREPARED	MM
REVIEWED	####
APPROVED	####

PROJECT NO.	CONTROL	REV.	FIGURE
20137728	0014	A	F-17

IF THIS MEASUREMENT DOES NOT MATCH WHAT IS SHOWN, THE SHEET SIZE HAS BEEN MODIFIED FROM: ANSI B

0 25mm

PATH: S:\Clients\HydroOne\Waasigan\99_PRO\20137728\40_PROD\0014_FWP_2022\20137728-0014-G-XXXX_Terrestrial\20137728-0014-G-XXXX_Terrestrial.aprx, PRINTED ON: AT: 11:13:33 AM

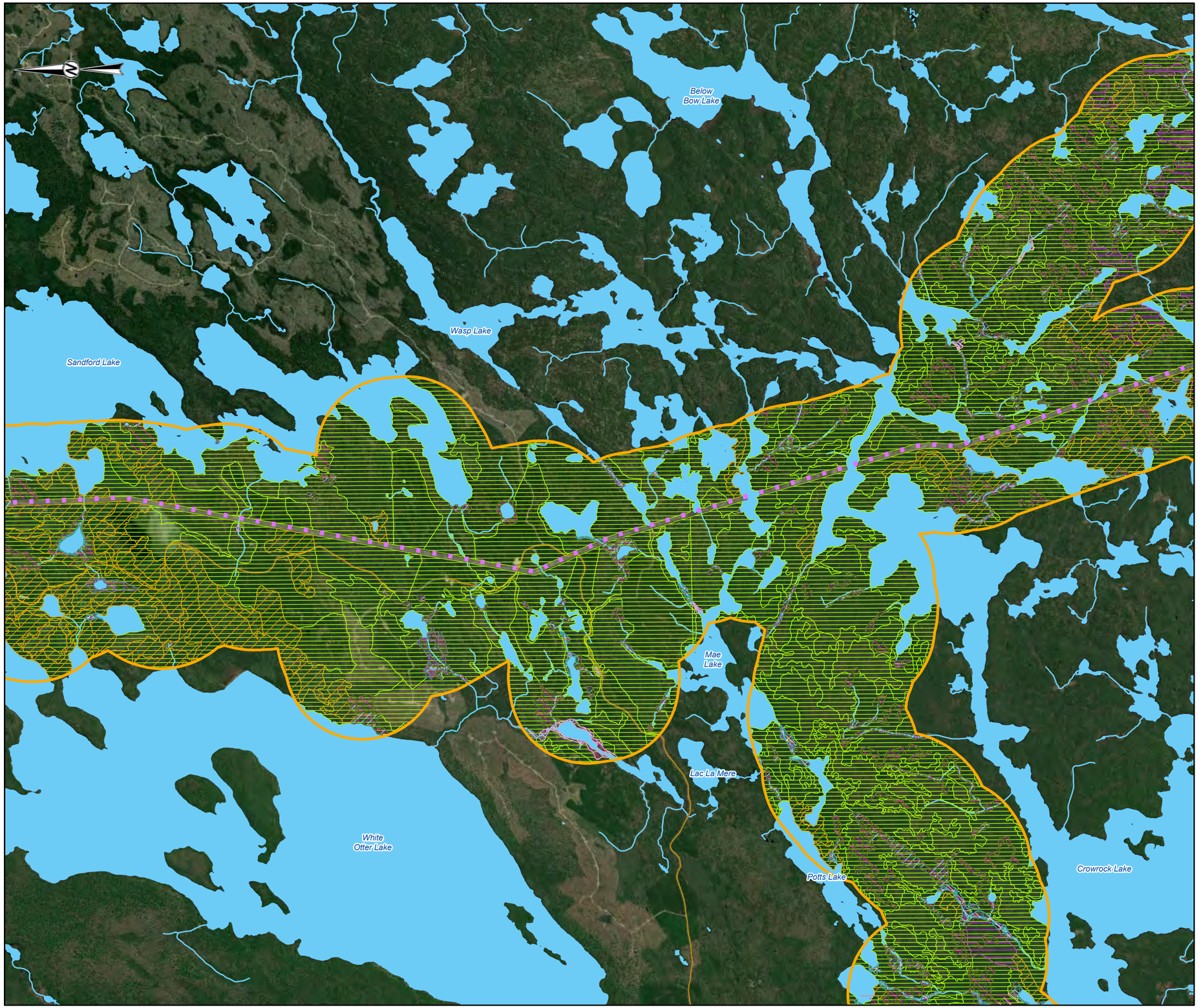

LEGEND

- ALTERNATIVE ROUTE 3A
- LOCAL ROAD
- TRAIL
- WATERCOURSE
- LOCAL STUDY AREA
- WATERBODY

CANDIDATE SIGNIFICANT WILDLIFE HABITAT

- WATERFOWL STOPOVER AND STAGING AREA (AQUATIC)
- AMPHIBIAN BREEDING HABITAT
- COLONIALLY - NESTING BIRD BREEDING HABITAT (GROUND)
- COLONIALLY - NESTING BIRD BREEDING HABITAT (TREES / SHRUBS)
- RARE TREED TYPE: RED AND SUGAR MAPLE
- MARSH BIRD BREEDING HABITAT
- MILKWEED PATCH
- OPEN COUNTRY BIRD BREEDING HABITAT
- DIVERSE AND SENSITIVE ORCHID COMMUNITY
- REARE TREED TYPE RED AND WHITE PINE STANDS
- SAND DUNES (INCLUDING FRESHWATER COASTAL DUNES)
- TURTLE WINTERING AREA
- WATERFOWL NESTING AREA
- WILD RICE STAND

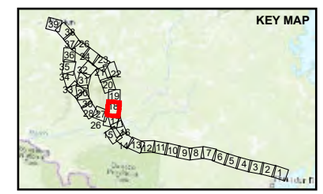

0 1 2
1:50,000 KILOMETRES

DRAFT

REFERENCE(S)

BASE DATA COURTESY OF LAND INFORMATION ONTAIRO MNRF. IMAGERY COPYRIGHT © ESRI AND ITS LICENSORS. USED UNDER LICENSE, ALL RIGHTS RESERVED.
PROJECTION: CSRS UTM ZONE 15 DATUM: NAD 83

CLIENT
HYDRO ONE NETWORKS INC.

PROJECT
WAASIGAN TRANSMISSION LINE

TITLE
CANDIDATE SIGNIFICANT WILDLIFE HABITAT

CONSULTANT
WSP GOLDER

YYYY-MM-DD	2022-08-26
DESIGNED	EG
PREPARED	MM
REVIEWED	####
APPROVED	####

PROJECT NO.	CONTROL	REV.	FIGURE
20137728	0014	A	F-18

IF THIS MEASUREMENT DOES NOT MATCH WHAT IS SHOWN, THE SHEET SIZE HAS BEEN MODIFIED FROM: ANSI B

25mm

0

PATH: S:\Clients\HydroOne\Waasigan\09_PROJ\20137728\40_PROD\0014_FWP_2022\20137728-0014-G-XXXX_Terrestrial\20137728-0014-G-XXXX_Terrestrial.aprx PRINTED ON: AT: 11:13:53 AM

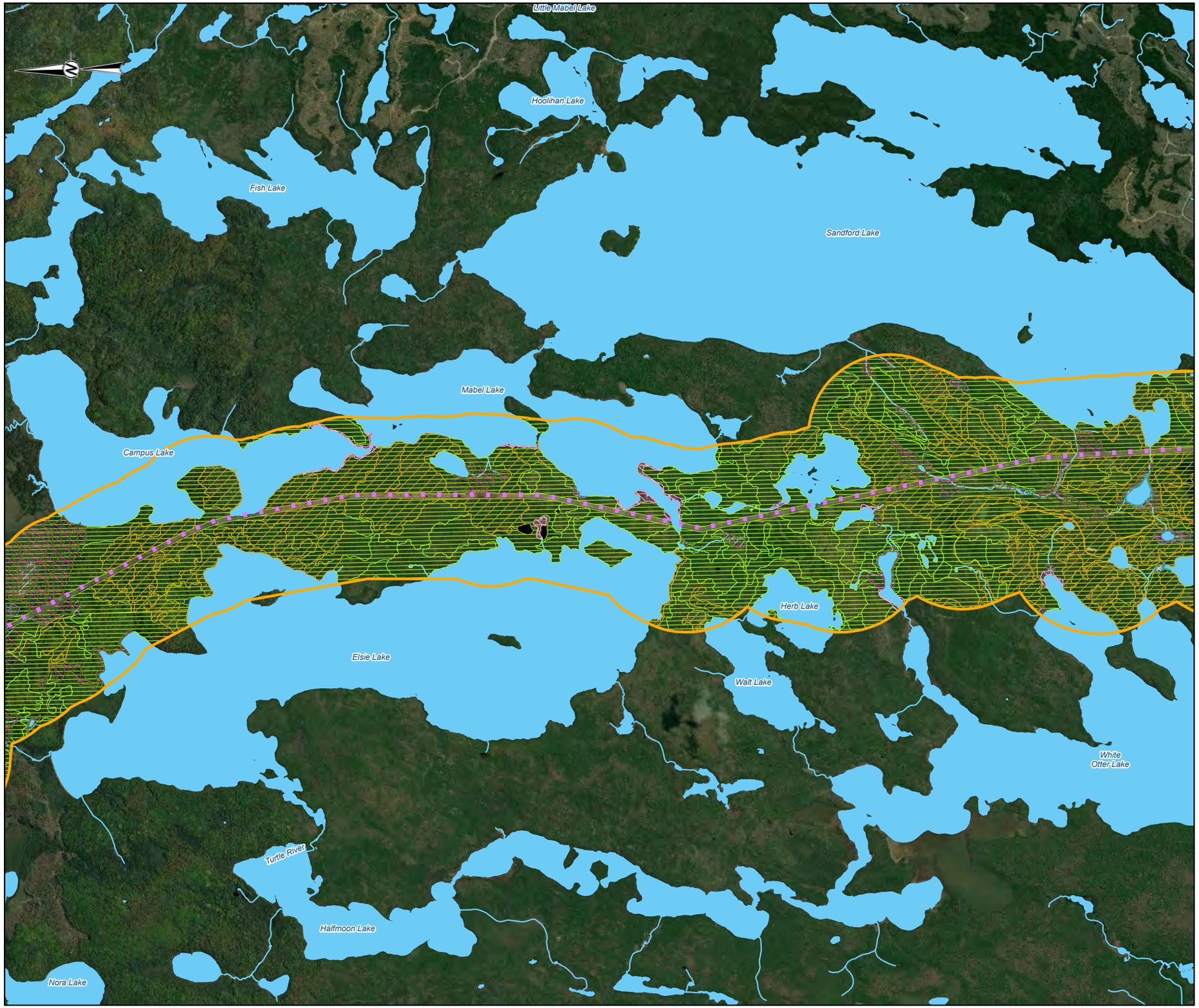

LEGEND

- ALTERNATIVE ROUTE 3A
- LOCAL ROAD
- WATERCOURSE
- LOCAL STUDY AREA
- WATERBODY

CANDIDATE SIGNIFICANT WILDLIFE HABITAT

- WATERFOWL STOPOVER AND STAGING AREA (AQUATIC)
- AMPHIBIAN BREEDING HABITAT
- COLONIALLY - NESTING BIRD BREEDING HABITAT (GROUND)
- COLONIALLY - NESTING BIRD BREEDING HABITAT (TREES / SHRUBS)
- RARE TREED TYPE: ELM
- MARSH BIRD BREEDING HABITAT
- MILKWEED PATCH
- OPEN COUNTRY BIRD BREEDING HABITAT
- DIVERSE AND SENSITIVE ORCHID COMMUNITY
- REARE TREED TYPE RED AND WHITE PINE STANDS
- SAND DUNES (INCLUDING FRESHWATER COASTAL DUNES)
- TURTLE WINTERING AREA
- WATERFOWL NESTING AREA
- WILD RICE STAND

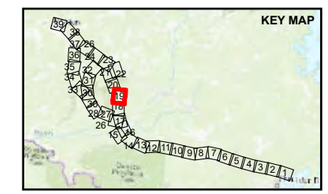

0 1 2

1:50,000 KILOMETRES

DRAFT

REFERENCE(S)

BASE DATA COURTESY OF LAND INFORMATION ONTAIRO MNRF. IMAGERY COPYRIGHT © ESRI AND ITS LICENSORS. USED UNDER LICENSE, ALL RIGHTS RESERVED.
PROJECTION: CSRS UTM ZONE 15 DATUM: NAD 83

CLIENT
HYDRO ONE NETWORKS INC.

PROJECT
WAASIGAN TRANSMISSION LINE

TITLE
CANDIDATE SIGNIFICANT WILDLIFE HABITAT

CONSULTANT
WSP GOLDER

YYYY-MM-DD	2022-08-26
DESIGNED	EG
PREPARED	MM
REVIEWED	####
APPROVED	####

PROJECT NO.	CONTROL	REV.	FIGURE
20137728	0014	A	F-19

PATH: S:\Clients\HydroOne\Waasigan\99 PROJ\20137728\4d PROD\0014 FWP 2022\20137728-0014-G-XXXX_Terrestrial\20137728-0014-G-XXXX_Terrestrial.aprx PRINTED ON: AT: 11:14:04 AM

IF THIS MEASUREMENT DOES NOT MATCH WHAT IS SHOWN, THE SHEET SIZE HAS BEEN MODIFIED FROM: ANSI B

0 25mm

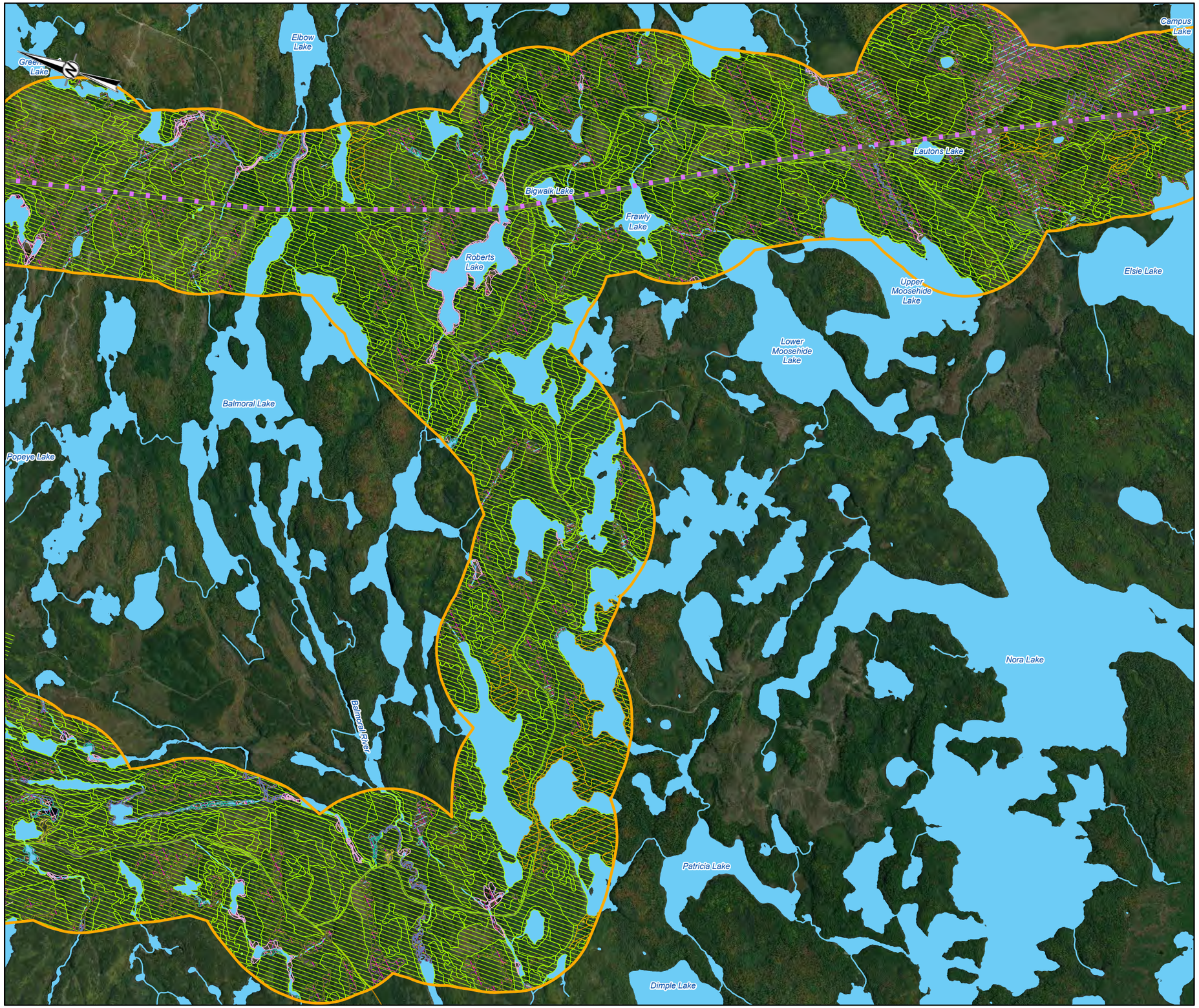

LEGEND

- ALTERNATIVE ROUTE 3A
- LOCAL ROAD
- WATERCOURSE
- LOCAL STUDY AREA
- WATERBODY

CANDIDATE SIGNIFICANT WILDLIFE HABITAT

- WATERFOWL STOPOVER AND STAGING AREA (AQUATIC)
- AMPHIBIAN BREEDING HABITAT
- COLONIALLY - NESTING BIRD BREEDING HABITAT (GROUND)
- COLONIALLY - NESTING BIRD BREEDING HABITAT (TREES / SHRUBS)
- RARE TREED TYPE: RED AND SUGAR MAPLE
- MARSH BIRD BREEDING HABITAT
- MILKWEED PATCH
- OPEN COUNTRY BIRD BREEDING HABITAT
- DIVERSE AND SENSITIVE ORCHID COMMUNITY
- REARE TREED TYPE RED AND WHITE PINE STANDS
- SAND DUNES (INCLUDING FRESHWATER COASTAL DUNES)
- TURTLE NESTING AREA
- TURTLE WINTERING AREA
- WATERFOWL NESTING AREA
- WILD RICE STAND

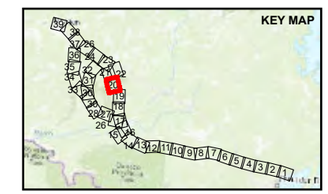

0 1 2

1:50,000 KILOMETRES

DRAFT

REFERENCE(S)

BASE DATA COURTESY OF LAND INFORMATION ONTAIRO MNRF. IMAGERY COPYRIGHT © ESRI AND ITS LICENSORS. USED UNDER LICENSE, ALL RIGHTS RESERVED.
PROJECTION: CSRS UTM ZONE 15 DATUM: NAD 83

CLIENT
HYDRO ONE NETWORKS INC.

PROJECT
WAASIGAN TRANSMISSION LINE

TITLE
CANDIDATE SIGNIFICANT WILDLIFE HABITAT

CONSULTANT
WSP GOLDER

YYYY-MM-DD	2022-08-26
DESIGNED	EG
PREPARED	MM
REVIEWED	####
APPROVED	####

PROJECT NO.	CONTROL	REV.	FIGURE
20137728	0014	A	F-20

IF THIS MEASUREMENT DOES NOT MATCH WHAT IS SHOWN, THE SHEET SIZE HAS BEEN MODIFIED FROM: ANSI B

0 25mm

PATH: S:\Clients\HydroOne\Waasigan\99_PRO\20137728\40_PROD\0014_FWP_20220137728-0014-G-XXXX_Terrestrial\20137728-0014-G-XXXX_Terrestrial.aprx PRINTED ON: AT: 11:14:20 AM

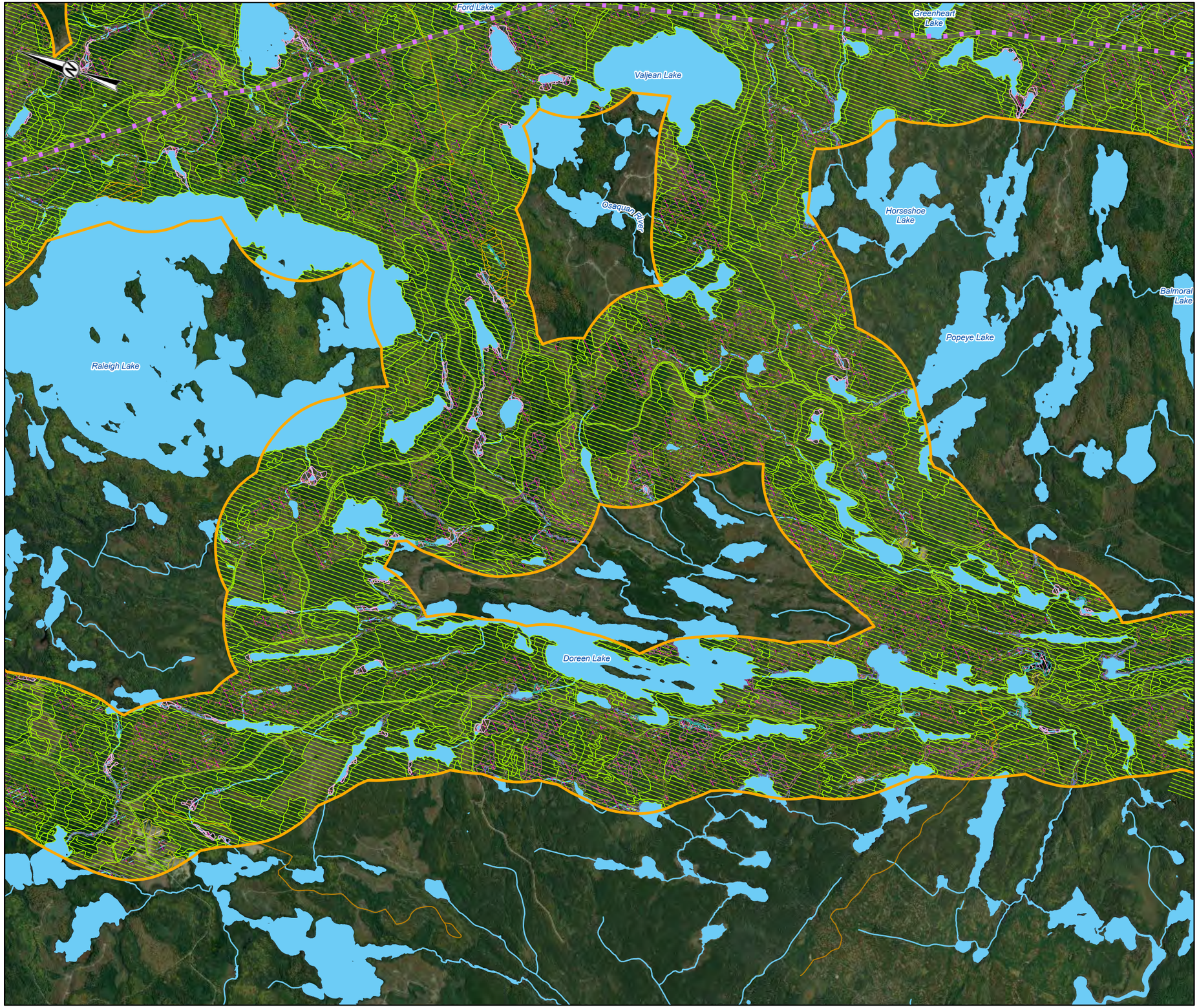

LEGEND

- ALTERNATIVE ROUTE 3A
- LOCAL ROAD
- WATERCOURSE
- LOCAL STUDY AREA
- WATERBODY

CANDIDATE SIGNIFICANT WILDLIFE HABITAT

- WATERFOWL STOPOVER AND STAGING AREA (AQUATIC)
- AMPHIBIAN BREEDING HABITAT
- COLONIALLY - NESTING BIRD BREEDING HABITAT (GROUND)
- COLONIALLY - NESTING BIRD BREEDING HABITAT (TREES / SHRUBS)
- MARSH BIRD BREEDING HABITAT
- MILKWEED PATCH
- OPEN COUNTRY BIRD BREEDING HABITAT
- DIVERSE AND SENSITIVE ORCHID COMMUNITY
- REARE TREED TYPE RED AND WHITE PINE STANDS
- SAND DUNES (INCLUDING FRESHWATER COASTAL DUNES)
- TURTLE NESTING AREA
- TURTLE WINTERING AREA
- WATERFOWL NESTING AREA
- WILD RICE STAND

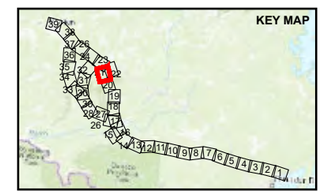

0 1 2

1:50,000 KILOMETRES

DRAFT

REFERENCE(S)

BASE DATA COURTESY OF LAND INFORMATION ONTAIRO MNRF. IMAGERY COPYRIGHT © ESRI AND ITS LICENSORS. USED UNDER LICENSE, ALL RIGHTS RESERVED.
PROJECTION: CSRS UTM ZONE 15 DATUM: NAD 83

CLIENT
HYDRO ONE NETWORKS INC.

PROJECT
WAASIGAN TRANSMISSION LINE

TITLE
CANDIDATE SIGNIFICANT WILDLIFE HABITAT

CONSULTANT
WSP GOLDER

YYYY-MM-DD	2022-08-26
DESIGNED	EG
PREPARED	MM
REVIEWED	####
APPROVED	####

PROJECT NO.	CONTROL	REV.	FIGURE
20137728	0014	A	F-21

IF THIS MEASUREMENT DOES NOT MATCH WHAT IS SHOWN, THE SHEET SIZE HAS BEEN MODIFIED FROM: ANSI B

0 25mm

PATH: S:\Clients\HydroOne\Waasigan\99 PROJ\20137728\40 PROD\0014 FWP 2022\20137728-0014-G-XXXX_Terrestrial\20137728-0014-G-XXXX_Terrestrial.aprx, PRINTED ON: AT: 11:14:47 AM

LEGEND

- ALTERNATIVE ROUTE 3A
- LOCAL ROAD
- SECONDARY HIGHWAY
- RAILWAY
- WATERCOURSE
- LOCAL STUDY AREA
- WATERBODY

CANDIDATE SIGNIFICANT WILDLIFE HABITAT

- WATERFOWL STOPOVER AND STAGING AREA (AQUATIC)
- AMPHIBIAN BREEDING HABITAT
- COLONIALLY - NESTING BIRD BREEDING HABITAT (GROUND)
- COLONIALLY - NESTING BIRD BREEDING HABITAT (TREES / SHRUBS)
- MARSH BIRD BREEDING HABITAT
- MILKWEED PATCH
- OPEN COUNTRY BIRD BREEDING HABITAT
- DIVERSE AND SENSITIVE ORCHID COMMUNITY
- REARE TREED TYPE RED AND WHITE PINE STANDS
- SAND DUNES (INCLUDING FRESHWATER COASTAL DUNES)
- TURTLE NESTING AREA
- TURTLE WINTERING AREA
- WATERFOWL NESTING AREA
- WILD RICE STAND

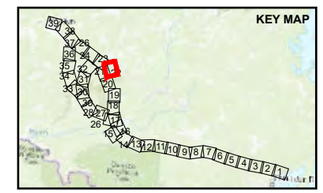

0 1 2
1:50,000 KILOMETRES

DRAFT

REFERENCE(S)

BASE DATA COURTESY OF LAND INFORMATION ONTAIRO MNRF. IMAGERY COPYRIGHT © ESRI AND ITS LICENSORS. USED UNDER LICENSE, ALL RIGHTS RESERVED.
PROJECTION: CSRS UTM ZONE 15 DATUM: NAD 83

CLIENT
HYDRO ONE NETWORKS INC.

PROJECT
WAASIGAN TRANSMISSION LINE

TITLE
CANDIDATE SIGNIFICANT WILDLIFE HABITAT

CONSULTANT
WSP GOLDER

YYYY-MM-DD	2022-08-26
DESIGNED	EG
PREPARED	MM
REVIEWED	####
APPROVED	####

PROJECT NO.	CONTROL	REV.	FIGURE
20137728	0014	A	F-22

PATH: S:\Clients\HydroOne\Waasigan\99 PRO\20137728\40_PROD\0014 FWP_20220913728-0014-G-XXXX_Terrestrial\20137728-0014-G-XXXX_Terrestrial.aprx, PRINTED ON: AT: 11:15:17 AM

IF THIS MEASUREMENT DOES NOT MATCH WHAT IS SHOWN, THE SHEET SIZE HAS BEEN MODIFIED FROM: ANSI B
0 25mm

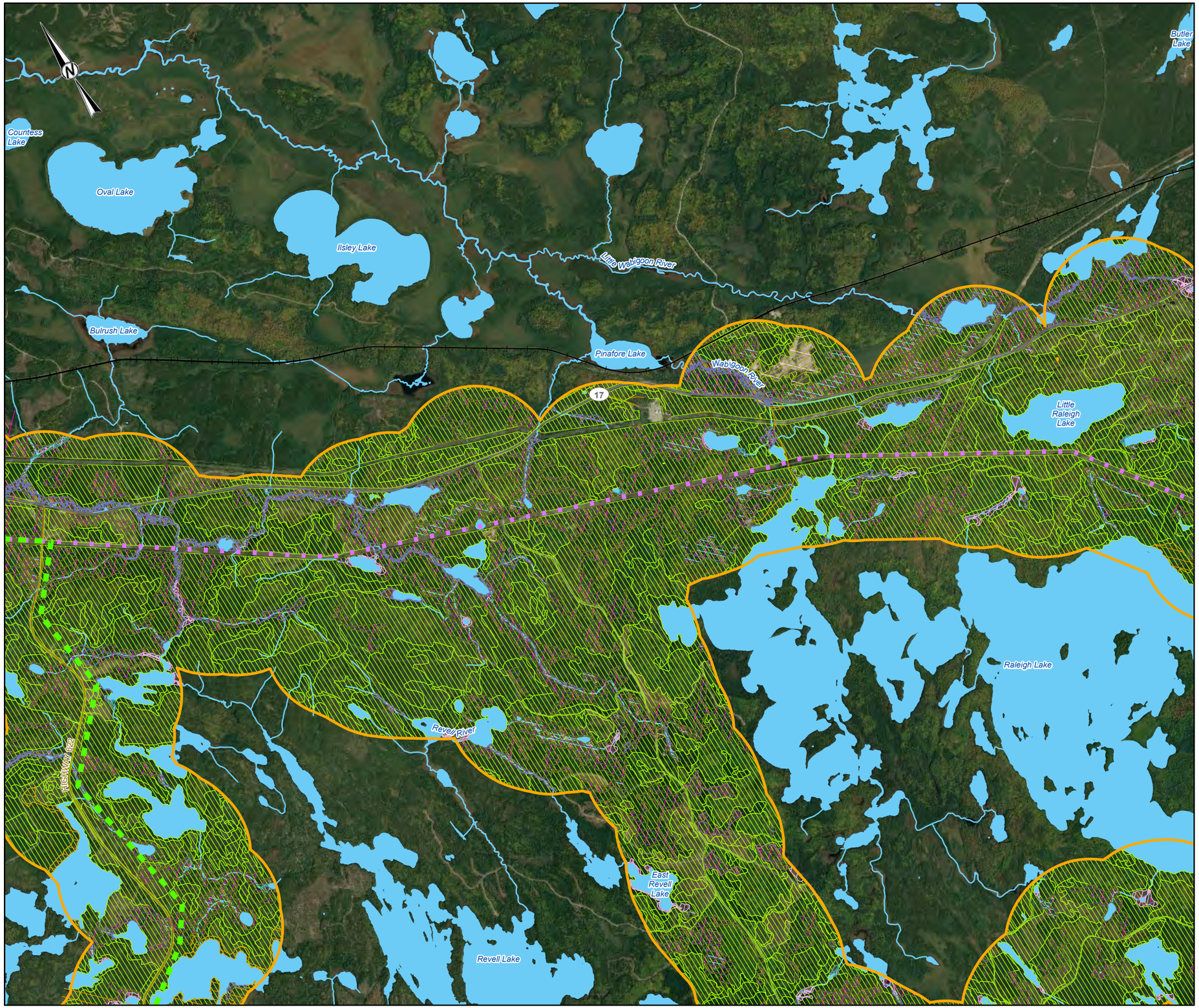

LEGEND

- ALTERNATIVE ROUTE 3A
- ALTERNATIVE ROUTE 3C
- LOCAL ROAD
- SECONDARY HIGHWAY
- RAILWAY
- WATERCOURSE
- LOCAL STUDY AREA
- WATERBODY

CANDIDATE SIGNIFICANT WILDLIFE HABITAT

- WATERFOWL STOPOVER AND STAGING AREA (AQUATIC)
- AMPHIBIAN BREEDING HABITAT
- COLONIALLY - NESTING BIRD BREEDING HABITAT (GROUND)
- COLONIALLY - NESTING BIRD BREEDING HABITAT (TREES / SHRUBS)
- MARSH BIRD BREEDING HABITAT
- MILKWEED PATCH
- OPEN COUNTRY BIRD BREEDING HABITAT
- DIVERSE AND SENSITIVE ORCHID COMMUNITY
- REARE TREED TYPE RED AND WHITE PINE STANDS
- SAND DUNES (INCLUDING FRESHWATER COASTAL DUNES)
- TURTLE NESTING AREA
- TURTLE WINTERING AREA
- WATERFOWL NESTING AREA
- WILD RICE STAND

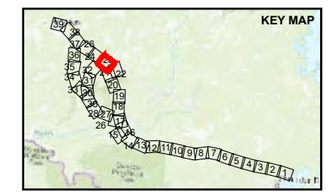

0 1 2

1:50,000 KILOMETRES

DRAFT

REFERENCE(S)

BASE DATA COURTESY OF LAND INFORMATION ONTAIRO MNRF. IMAGERY COPYRIGHT © ESRI AND ITS LICENSORS. USED UNDER LICENSE, ALL RIGHTS RESERVED.
PROJECTION: CSRS UTM ZONE 15 DATUM: NAD 83

CLIENT
HYDRO ONE NETWORKS INC.

PROJECT
WAASIGAN TRANSMISSION LINE

TITLE
CANDIDATE SIGNIFICANT WILDLIFE HABITAT

CONSULTANT
WSP GOLDER

YYYY-MM-DD	2022-08-26
DESIGNED	EG
PREPARED	MM
REVIEWED	####
APPROVED	####

PROJECT NO.	CONTROL	REV.	FIGURE
20137728	0014	A	F-23

PATH: S:\Clients\HydroOne\Waasigan\99_PRO\20137728\40_PROD\0014_FWP_20222013728-0014-G-XXXX_Terrestrial\20137728-0014-G-XXXX_Terrestrial.aprx PRINTED ON: AT: 11:15:47 AM

IF THIS MEASUREMENT DOES NOT MATCH WHAT IS SHOWN, THE SHEET SIZE HAS BEEN MODIFIED FROM: ANSI B

25mm

0

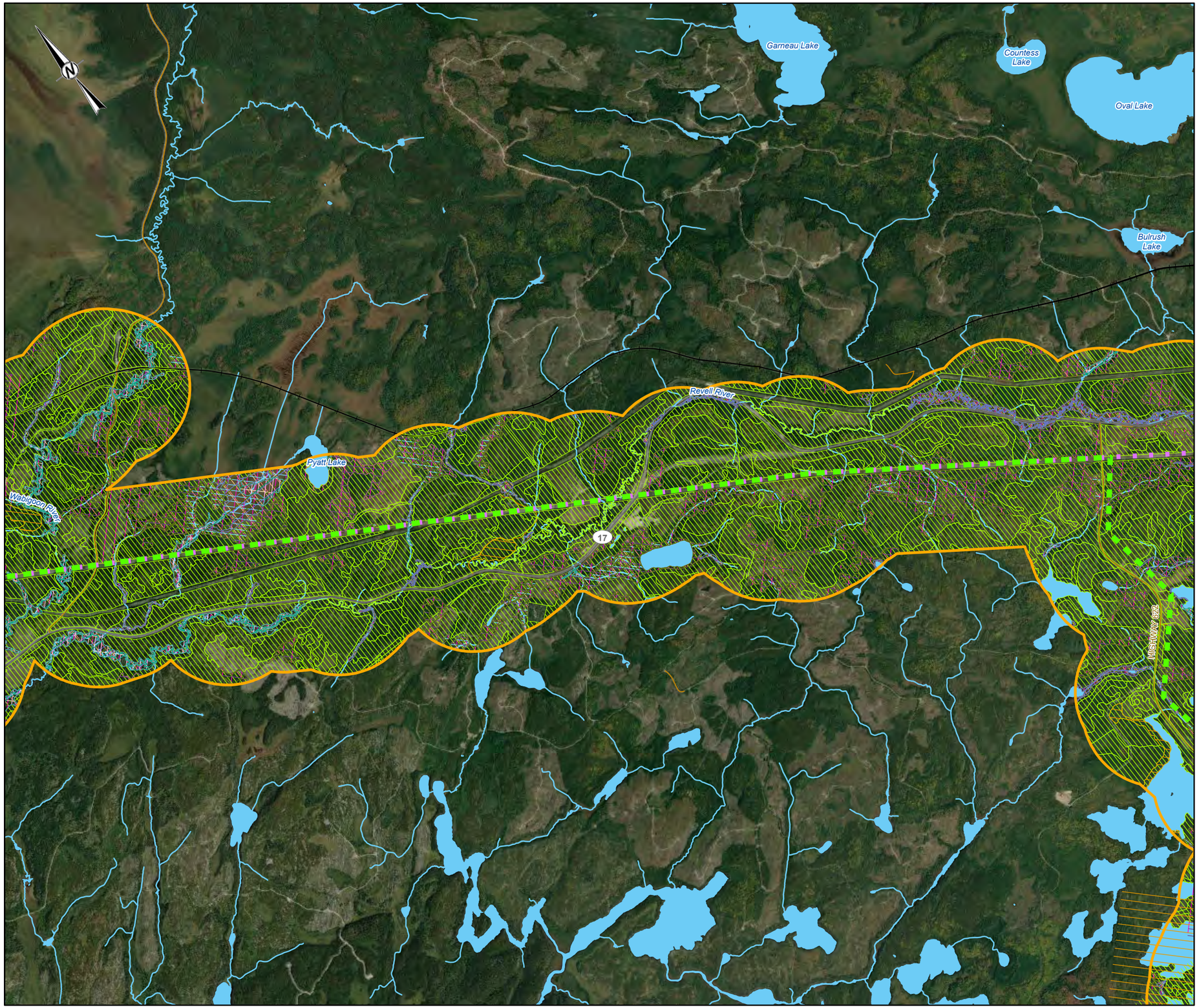

LEGEND

- ALTERNATIVE ROUTE 3A
- ALTERNATIVE ROUTE 3C
- LOCAL ROAD
- SECONDARY HIGHWAY
- RAILWAY
- WATERCOURSE
- LOCAL STUDY AREA
- WATERBODY

CANDIDATE SIGNIFICANT WILDLIFE HABITAT

- WATERFOWL STOPOVER AND STAGING AREA (AQUATIC)
- AMPHIBIAN BREEDING HABITAT
- COLONIALLY - NESTING BIRD BREEDING HABITAT (GROUND)
- COLONIALLY - NESTING BIRD BREEDING HABITAT (TREES / SHRUBS)
- MARSH BIRD BREEDING HABITAT
- MILKWEED PATCH
- OPEN COUNTRY BIRD BREEDING HABITAT
- DIVERSE AND SENSITIVE ORCHID COMMUNITY
- REARE TREED TYPE RED AND WHITE PINE STANDS
- SAND DUNES (INCLUDING FRESHWATER COASTAL DUNES)
- TURTLE WINTERING AREA
- WATERFOWL NESTING AREA
- WILD RICE STAND

0 1 2

1:50,000 KILOMETRES

DRAFT

REFERENCE(S)

BASE DATA COURTESY OF LAND INFORMATION ONTAIRO MNRF. IMAGERY COPYRIGHT © ESRI AND ITS LICENSORS. USED UNDER LICENSE, ALL RIGHTS RESERVED.
PROJECTION: CSRS UTM ZONE 15 DATUM: NAD 83

CLIENT
HYDRO ONE NETWORKS INC.

PROJECT
WAASIGAN TRANSMISSION LINE

TITLE
CANDIDATE SIGNIFICANT WILDLIFE HABITAT

CONSULTANT
WSP GOLDER

YYYY-MM-DD	2022-08-26
DESIGNED	EG
PREPARED	MM
REVIEWED	####
APPROVED	####

PROJECT NO.	CONTROL	REV.	FIGURE
20137728	0014	A	F-24

IF THIS MEASUREMENT DOES NOT MATCH WHAT IS SHOWN, THE SHEET SIZE HAS BEEN MODIFIED FROM: ANSI B

0 25mm

PATH: S:\Clients\HydroOne\Waasigan\99_PRO\20137728\40_PRO\0014_FWP_2022\20137728-0014-G-XXXX_Terrestrial\20137728-0014-G-XXXX_Terrestrial.aprx, PRINTED ON: AT: 11:16:13 AM

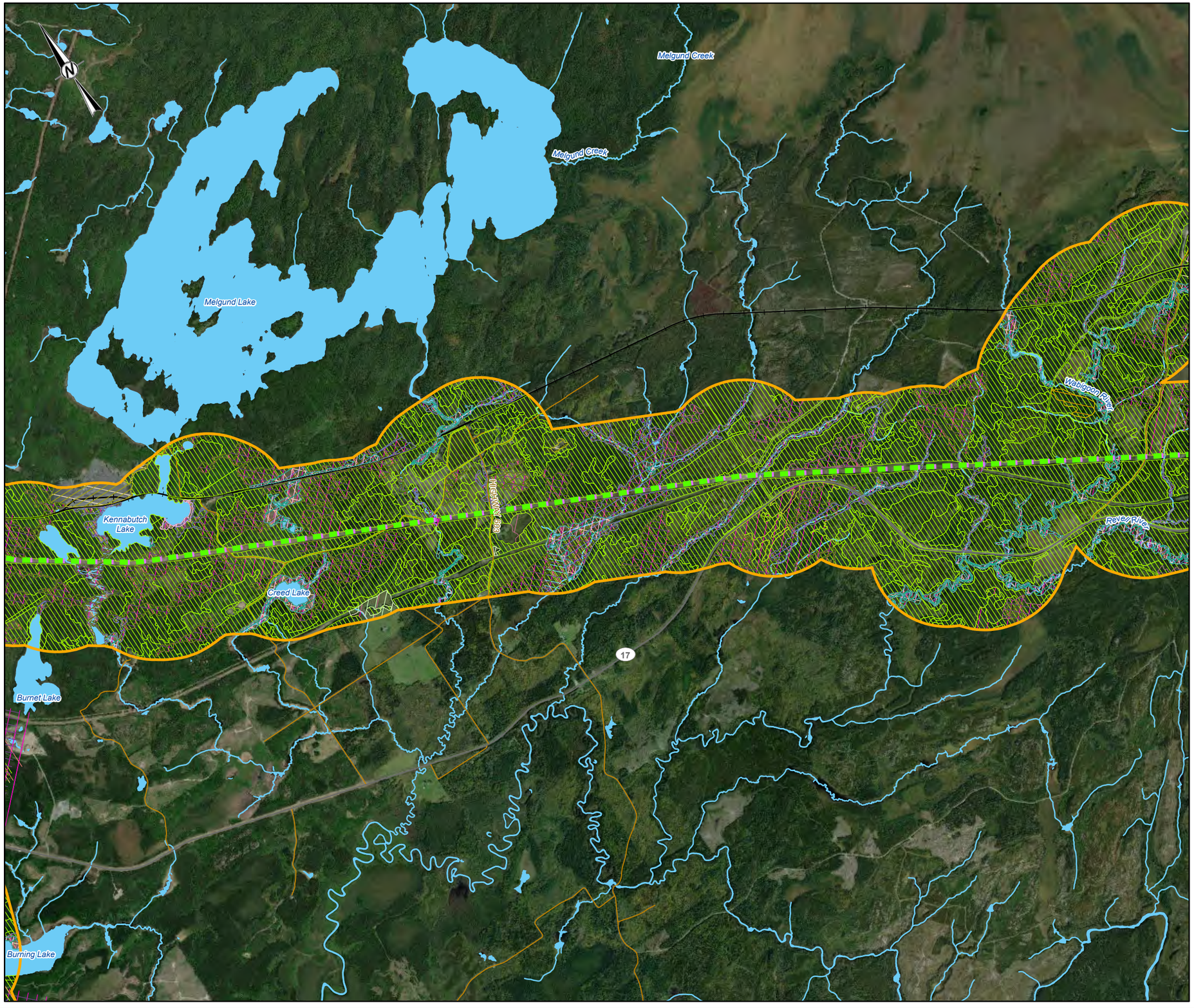

LEGEND

- ALTERNATIVE ROUTE 3A
- ALTERNATIVE ROUTE 3C
- LOCAL ROAD
- SECONDARY HIGHWAY
- RAILWAY
- WATERCOURSE
- LOCAL STUDY AREA
- WATERBODY

CANDIDATE SIGNIFICANT WILDLIFE HABITAT

- WATERFOWL STOPOVER AND STAGING AREA (AQUATIC)
- WATERFOWL STOPOVER AND STAGING AREA (TERRESTRIAL)
- AMPHIBIAN BREEDING HABITAT
- COLONIALLY - NESTING BIRD BREEDING HABITAT (GROUND)
- COLONIALLY - NESTING BIRD BREEDING HABITAT (TREES / SHRUBS)
- MARSH BIRD BREEDING HABITAT
- MILKWEED PATCH
- OPEN COUNTRY BIRD BREEDING HABITAT
- DIVERSE AND SENSITIVE ORCHID COMMUNITY
- REARE TREED TYPE RED AND WHITE PINE STANDS
- SAND DUNES (INCLUDING FRESHWATER COASTAL DUNES)
- TURTLE NESTING AREA
- TURTLE WINTERING AREA
- WATERFOWL NESTING AREA
- WILD RICE STAND

0 1 2

1:50,000 KILOMETRES

DRAFT

REFERENCE(S)

BASE DATA COURTESY OF LAND INFORMATION ONTAIRO MNRF. IMAGERY COPYRIGHT © ESRI AND ITS LICENSORS. USED UNDER LICENSE, ALL RIGHTS RESERVED.
PROJECTION: CSRS UTM ZONE 15 DATUM: NAD 83

CLIENT
HYDRO ONE NETWORKS INC.

PROJECT
WAASIGAN TRANSMISSION LINE

TITLE
CANDIDATE SIGNIFICANT WILDLIFE HABITAT

CONSULTANT
WSP GOLDER

YYYY-MM-DD	2022-08-26
DESIGNED	EG
PREPARED	MM
REVIEWED	####
APPROVED	####

PROJECT NO.	CONTROL	REV.	FIGURE
20137728	0014	A	F-25

IF THIS MEASUREMENT DOES NOT MATCH WHAT IS SHOWN, THE SHEET SIZE HAS BEEN MODIFIED FROM: ANSI B

0 25mm

PATH: S:\Clients\HydroOne\Waasigan\99_PRO\20137728\40_PROD\0014_FWP_20220213728-0014-G-XXXX_Terrestrial\20137728-0014-G-XXXX_Terrestrial.aprx PRINTED ON: AT: 11:16:34 AM

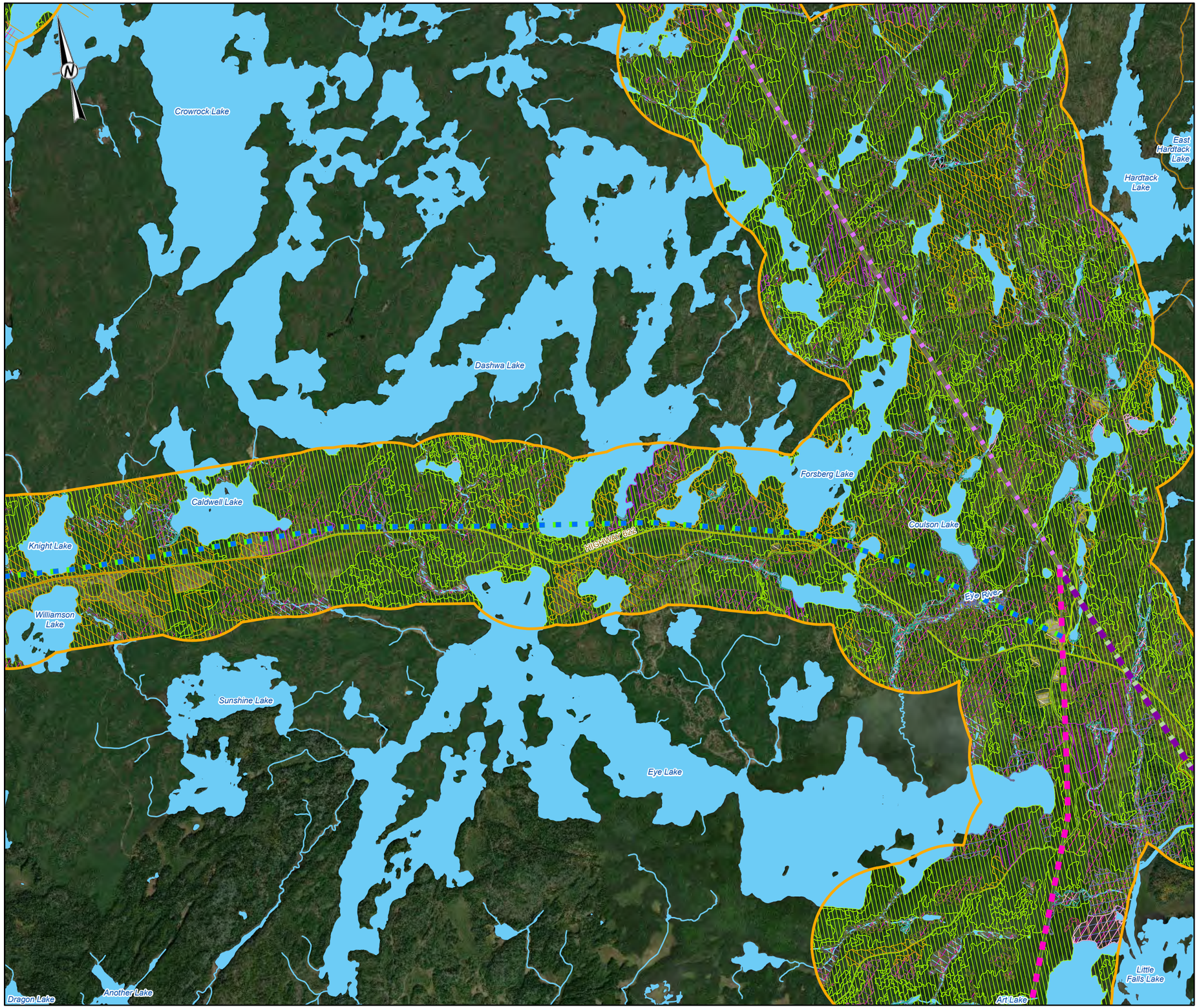

LEGEND

- ALTERNATIVE ROUTE 2A
- ALTERNATIVE ROUTE 2B
- ALTERNATIVE ROUTE 2C
- ALTERNATIVE ROUTE 3A
- ALTERNATIVE ROUTE 3B
- ALTERNATIVE ROUTE 3C
- LOCAL ROAD
- TRAIL
- WATERCOURSE
- LOCAL STUDY AREA
- WATERBODY

CANDIDATE SIGNIFICANT WILDLIFE HABITAT

- WATERFOWL STOPOVER AND STAGING AREA (AQUATIC)
- AMPHIBIAN BREEDING HABITAT
- COLONIALLY - NESTING BIRD BREEDING HABITAT (GROUND)
- COLONIALLY - NESTING BIRD BREEDING HABITAT (TREES / SHRUBS)
- RARE TREED TYPE: ELM
- RARE TREED TYPE: RED AND SUGAR MAPLE
- MARSH BIRD BREEDING HABITAT
- MILKWEED PATCH
- OPEN COUNTRY BIRD BREEDING HABITAT
- DIVERSE AND SENSITIVE ORCHID COMMUNITY
- REARE TREED TYPE RED AND WHITE PINE STANDS
- SAND DUNES (INCLUDING FRESHWATER COASTAL DUNES)
- TURTLE NESTING AREA
- TURTLE WINTERING AREA
- WATERFOWL NESTING AREA
- WILD RICE STAND

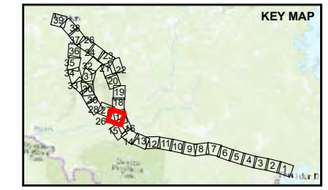

0 1 2

1:50,000 KILOMETRES

DRAFT

REFERENCE(S)

BASE DATA COURTESY OF LAND INFORMATION ONTAIRO MNRF. IMAGERY COPYRIGHT © ESRI AND ITS LICENSORS. USED UNDER LICENSE, ALL RIGHTS RESERVED.
PROJECTION: CSRS UTM ZONE 15 DATUM: NAD 83

CLIENT
HYDRO ONE NETWORKS INC.

PROJECT
WAASIGAN TRANSMISSION LINE

TITLE
CANDIDATE SIGNIFICANT WILDLIFE HABITAT

CONSULTANT
wsp GOLDER

YYYY-MM-DD	2022-08-26
DESIGNED	EG
PREPARED	MM
REVIEWED	####
APPROVED	####

PROJECT NO.	CONTROL	REV.	FIGURE
20137728	0014	A	F-26

IF THIS MEASUREMENT DOES NOT MATCH WHAT IS SHOWN, THE SHEET SIZE HAS BEEN MODIFIED FROM: ANSI B

25mm

PATH: S:\Clients\HydroOne\Waasigan\99_PROJ\20137728\40_PROD\0014_FWP_2022\20137728-0014-G-XXXX_Terrestrial\20137728-0014-G-XXXX_Terrestrial.aprx PRINTED ON: AT: 11:16:50 AM

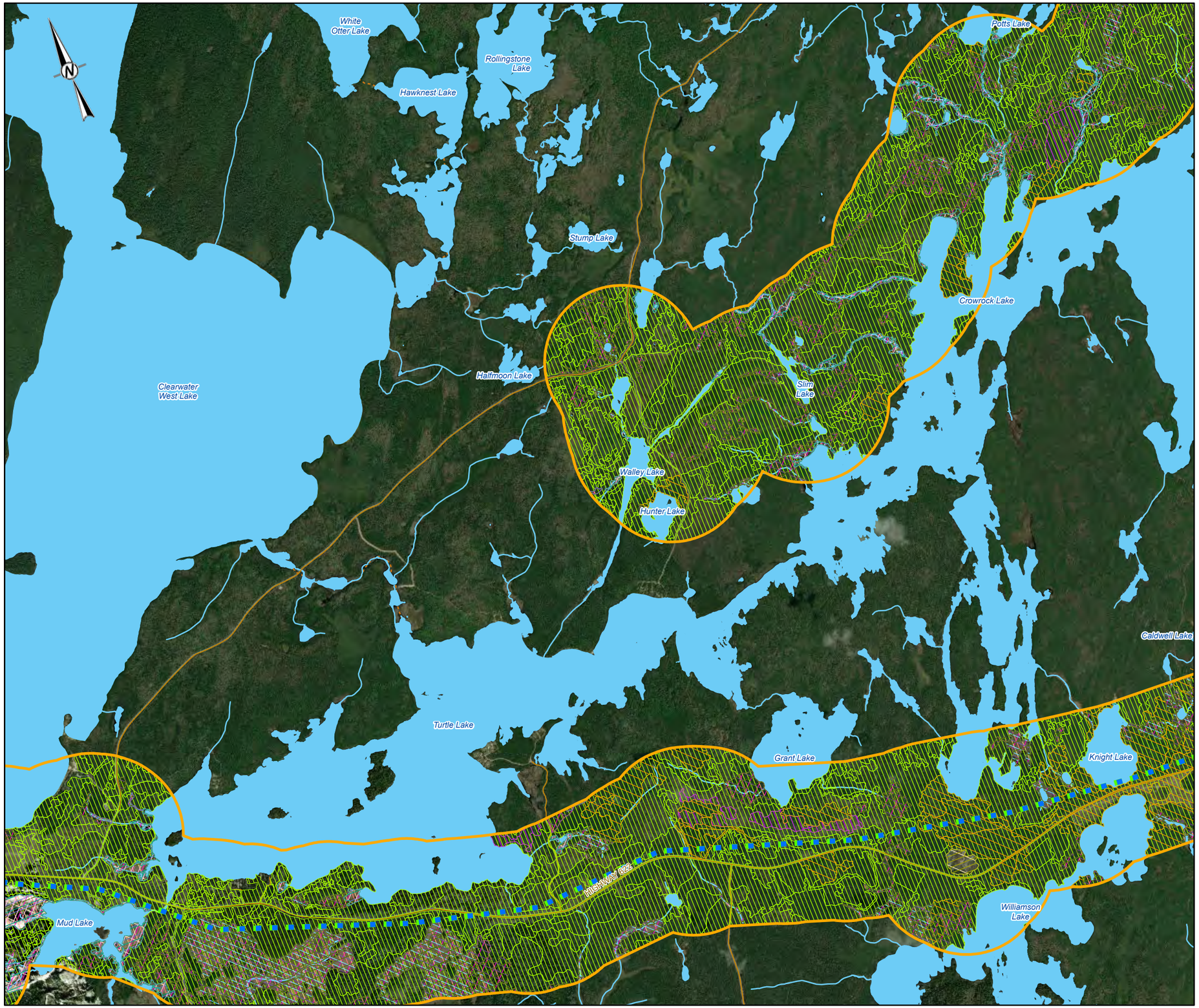

LEGEND

- ALTERNATIVE ROUTE 3B
- ALTERNATIVE ROUTE 3C
- LOCAL ROAD
- TRAIL
- WATERCOURSE
- LOCAL STUDY AREA
- WATERBODY

CANDIDATE SIGNIFICANT WILDLIFE HABITAT

- WATERFOWL STOPOVER AND STAGING AREA (AQUATIC)
- AMPHIBIAN BREEDING HABITAT
- COLONIALLY - NESTING BIRD BREEDING HABITAT (GROUND)
- COLONIALLY - NESTING BIRD BREEDING HABITAT (TREES / SHRUBS)
- RARE TREED TYPE: RED AND SUGAR MAPLE
- MARSH BIRD BREEDING HABITAT
- MILKWEED PATCH
- OPEN COUNTRY BIRD BREEDING HABITAT
- DIVERSE AND SENSITIVE ORCHID COMMUNITY
- REARE TREED TYPE RED AND WHITE PINE STANDS
- SAND DUNES (INCLUDING FRESHWATER COASTAL DUNES)
- TURTLE NESTING AREA
- TURTLE WINTERING AREA
- WATERFOWL NESTING AREA
- WILD RICE STAND

KEY MAP

0 1 2

1:50,000 KILOMETRES

DRAFT

REFERENCE(S)

BASE DATA COURTESY OF LAND INFORMATION ONTAIRO MNRF. IMAGERY COPYRIGHT © ESRI AND ITS LICENSORS. USED UNDER LICENSE, ALL RIGHTS RESERVED.
PROJECTION: CSRS UTM ZONE 15 DATUM: NAD 83

CLIENT
HYDRO ONE NETWORKS INC.

PROJECT
WAASIGAN TRANSMISSION LINE

TITLE
CANDIDATE SIGNIFICANT WILDLIFE HABITAT

CONSULTANT
WSP GOLDER

YYYY-MM-DD	2022-08-26
DESIGNED	EG
PREPARED	MM
REVIEWED	####
APPROVED	####

PROJECT NO.	CONTROL	REV.	FIGURE
20137728	0014	A	F-27

PATH: S:\Clients\HydroOne\Waasigan\99_PRO\20137728\40_PROD\0014_FWP_20220913728-0014-G-XXXX_Terrestrial\20137728-0014-G-XXXX_Terrestrial.aprx PRINTED ON: AT: 11:17:12 AM

IF THIS MEASUREMENT DOES NOT MATCH WHAT IS SHOWN, THE SHEET SIZE HAS BEEN MODIFIED FROM: ANSI B

Little Grey Trout Lake
Style Lake
Clearwater West Lake
Turtle Lake
Grey Trout Lake
Speed Lake
Mud Lake
Crook Lake
HIGHWAY 622
Bold Lake
Bold Creek
Roman Lake
Busch Lake
Mount Lake

LEGEND

- ALTERNATIVE ROUTE 3B
- ALTERNATIVE ROUTE 3C
- LOCAL ROAD
- TRAIL
- WATERCOURSE
- LOCAL STUDY AREA
- WATERBODY

CANDIDATE SIGNIFICANT WILDLIFE HABITAT

- WATERFOWL STOPOVER AND STAGING AREA (AQUATIC)
- AMPHIBIAN BREEDING HABITAT
- COLONIALLY - NESTING BIRD BREEDING HABITAT (GROUND)
- COLONIALLY - NESTING BIRD BREEDING HABITAT (TREES / SHRUBS)
- MARSH BIRD BREEDING HABITAT
- MILKWEED PATCH
- OPEN COUNTRY BIRD BREEDING HABITAT
- DIVERSE AND SENSITIVE ORCHID COMMUNITY
- REARE TREED TYPE RED AND WHITE PINE STANDS
- ROCK BARREN
- SAND DUNES (INCLUDING FRESHWATER COASTAL DUNES)
- TURTLE NESTING AREA
- TURTLE WINTERING AREA
- WATERFOWL NESTING AREA
- WILD RICE STAND

KEY MAP

0 1 2
1:50,000 KILOMETRES

DRAFT

REFERENCE(S)

BASE DATA COURTESY OF LAND INFORMATION ONTAIRO MNRF. IMAGERY COPYRIGHT © ESRI AND ITS LICENSORS. USED UNDER LICENSE, ALL RIGHTS RESERVED.
PROJECTION: CSRS UTM ZONE 15 DATUM: NAD 83

CLIENT
HYDRO ONE NETWORKS INC.

PROJECT
WAASIGAN TRANSMISSION LINE

TITLE
CANDIDATE SIGNIFICANT WILDLIFE HABITAT

CONSULTANT
WSP GOLDER

YYYY-MM-DD	2022-08-26
DESIGNED	EG
PREPARED	MM
REVIEWED	####
APPROVED	####

PROJECT NO.	CONTROL	REV.	FIGURE
20137728	0014	A	F-28

IF THIS MEASUREMENT DOES NOT MATCH WHAT IS SHOWN, THE SHEET SIZE HAS BEEN MODIFIED FROM: ANSI B

0 25mm

PATH: S:\Clients\HydroOne\Waasigan\99_PRO\20137728\40_PROD\0014_FWP_20220137728-0014-G-XXXX_Terrestial\20137728-0014-G-XXXX_Terrestial.aprx PRINTED ON: AT: 11:17:31 AM

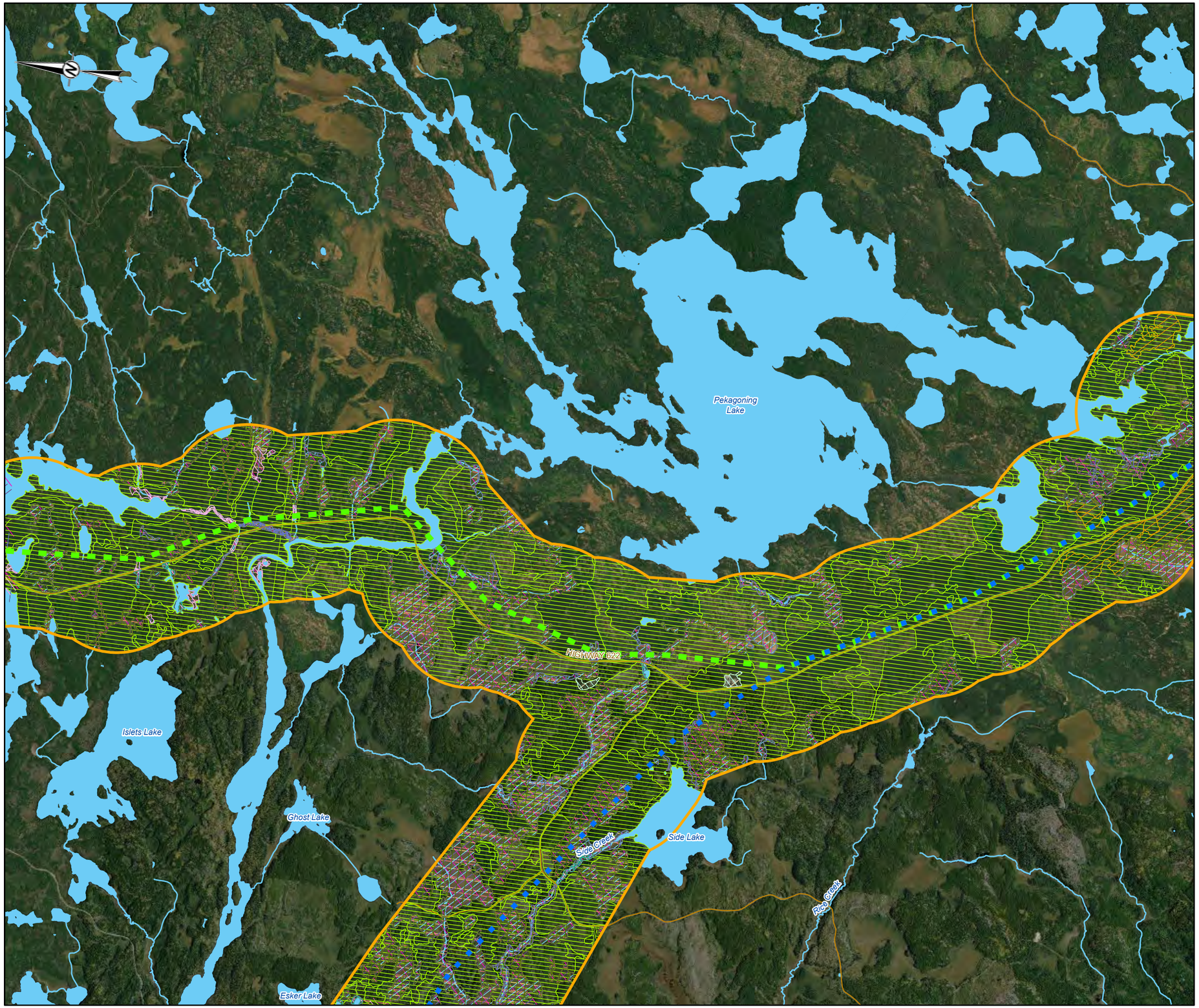

LEGEND

- ALTERNATIVE ROUTE 3B
- ALTERNATIVE ROUTE 3C
- LOCAL ROAD
- WATERCOURSE
- LOCAL STUDY AREA
- WATERBODY

CANDIDATE SIGNIFICANT WILDLIFE HABITAT

- SHOREBIRD MIGRATORY STOPOVER
- WATERFOWL STOPOVER AND STAGING AREA (AQUATIC)
- AMPHIBIAN BREEDING HABITAT
- COLONIALLY - NESTING BIRD BREEDING HABITAT (GROUND)
- COLONIALLY - NESTING BIRD BREEDING HABITAT (TREES / SHRUBS)
- MARSH BIRD BREEDING HABITAT
- MILKWEED PATCH
- OPEN COUNTRY BIRD BREEDING HABITAT
- DIVERSE AND SENSITIVE ORCHID COMMUNITY
- REARE TREED TYPE RED AND WHITE PINE STANDS
- SAND DUNES (INCLUDING FRESHWATER COASTAL DUNES)
- TURTLE WINTERING AREA
- WATERFOWL NESTING AREA
- WILD RICE STAND

0 1 2

1:50,000 KILOMETRES

DRAFT

REFERENCE(S)

BASE DATA COURTESY OF LAND INFORMATION ONTAIRO MNRF. IMAGERY COPYRIGHT © ESRI AND ITS LICENSORS. USED UNDER LICENSE, ALL RIGHTS RESERVED.
PROJECTION: CSRS UTM ZONE 15 DATUM: NAD 83

CLIENT
HYDRO ONE NETWORKS INC.

PROJECT
WAASIGAN TRANSMISSION LINE

TITLE
CANDIDATE SIGNIFICANT WILDLIFE HABITAT

CONSULTANT
WSP GOLDER

YYYY-MM-DD	2022-08-26
DESIGNED	EG
PREPARED	MM
REVIEWED	####
APPROVED	####

PROJECT NO.	CONTROL	REV.	FIGURE
20137728	0014	A	F-29

IF THIS MEASUREMENT DOES NOT MATCH WHAT IS SHOWN, THE SHEET SIZE HAS BEEN MODIFIED FROM: ANSI B

0 25mm

PATH: S:\Clients\HydroOne\Waasigan\09_PRO\20137728\40_PROD\0014_FWP_2022\20137728-0014-G-XXXX_Terrestrial\20137728-0014-G-XXXX_Terrestrial.aprx PRINTED ON: AT: 11:17:41 AM

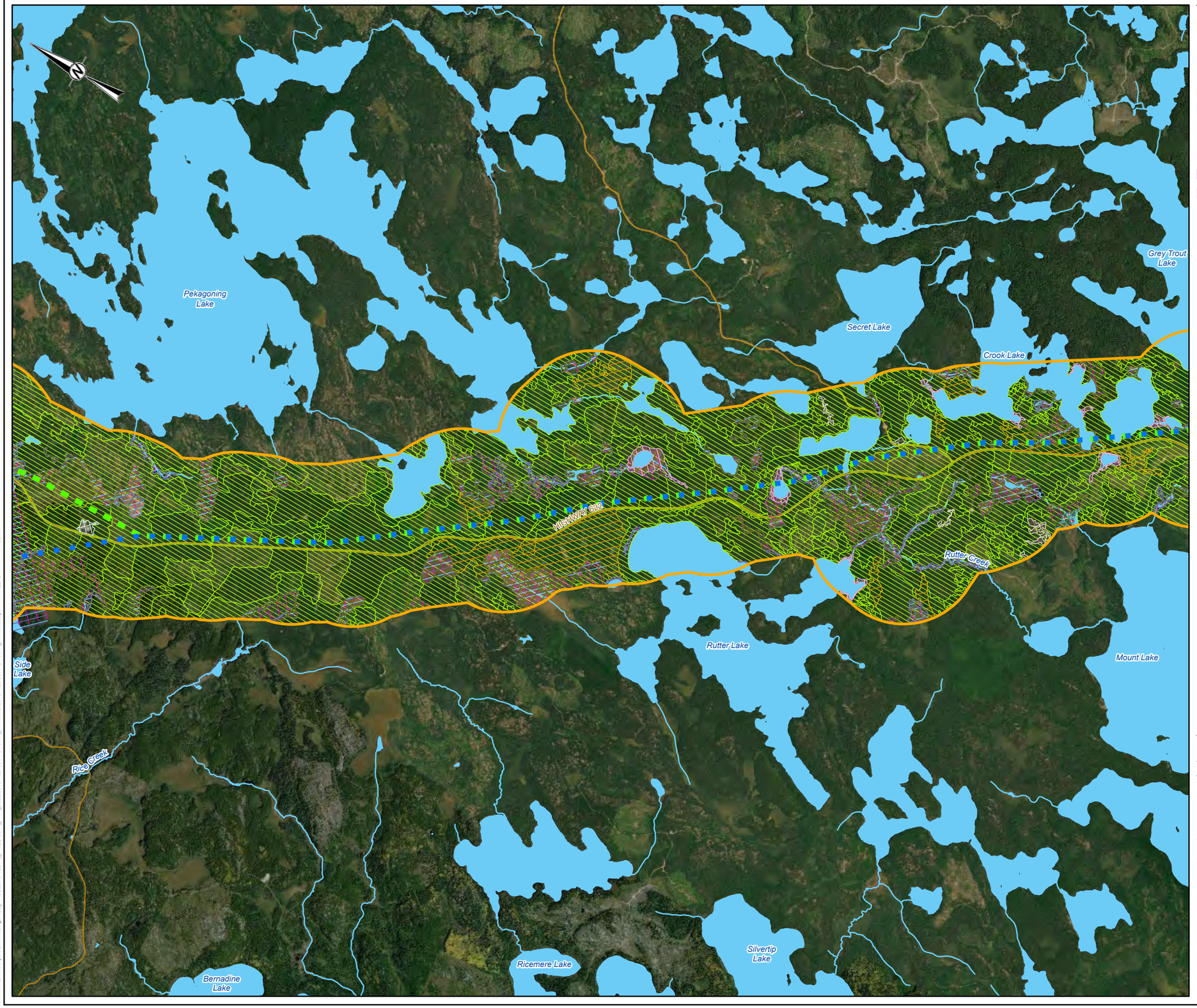

LEGEND

- ALTERNATIVE ROUTE 3B
- ALTERNATIVE ROUTE 3C
- LOCAL ROAD
- WATERCOURSE
- LOCAL STUDY AREA
- WATERBODY

CANDIDATE SIGNIFICANT WILDLIFE HABITAT

- SHOREBIRD MIGRATORY STOPOVER
- WATERFOWL STOPOVER AND STAGING AREA (AQUATIC)
- AMPHIBIAN BREEDING HABITAT
- COLONIALLY - NESTING BIRD BREEDING HABITAT (GROUND)
- COLONIALLY - NESTING BIRD BREEDING HABITAT (TREES / SHRUBS)
- MARSH BIRD BREEDING HABITAT
- MILKWEED PATCH
- OPEN COUNTRY BIRD BREEDING HABITAT
- DIVERSE AND SENSITIVE ORCHID COMMUNITY
- REARE TREED TYPE RED AND WHITE PINE STANDS
- ROCK BARREN
- SAND DUNES (INCLUDING FRESHWATER COASTAL DUNES)
- TURTLE WINTERING AREA
- WATERFOWL NESTING AREA
- WILD RICE STAND

0 1 2

1:50,000 KILOMETRES

DRAFT

REFERENCE(S)

BASE DATA COURTESY OF LAND INFORMATION ONTAIRO MNRF. IMAGERY COPYRIGHT © ESRI AND ITS LICENSORS. USED UNDER LICENSE, ALL RIGHTS RESERVED.
PROJECTION: CSRS UTM ZONE 15 DATUM: NAD 83

CLIENT
HYDRO ONE NETWORKS INC.

PROJECT
WAASIGAN TRANSMISSION LINE

TITLE
CANDIDATE SIGNIFICANT WILDLIFE HABITAT

CONSULTANT
WSP GOLDER

YYYY-MM-DD	2022-08-26
DESIGNED	EG
PREPARED	MM
REVIEWED	####
APPROVED	####

PROJECT NO.	CONTROL	REV.	FIGURE
20137728	0014	A	F-30

PATH: S:\Clients\HydroOne\Waasigan\09_PRO\20137728\40_PROD\0014_FWP_20220013728-0014-G-XXXX_Terrestrial\20137728-0014-G-XXXX_Terrestrial.aprx PRINTED ON: AT: 11:17:59 AM

IF THIS MEASUREMENT DOES NOT MATCH WHAT IS SHOWN, THE SHEET SIZE HAS BEEN MODIFIED FROM: ANSI B

25mm

0

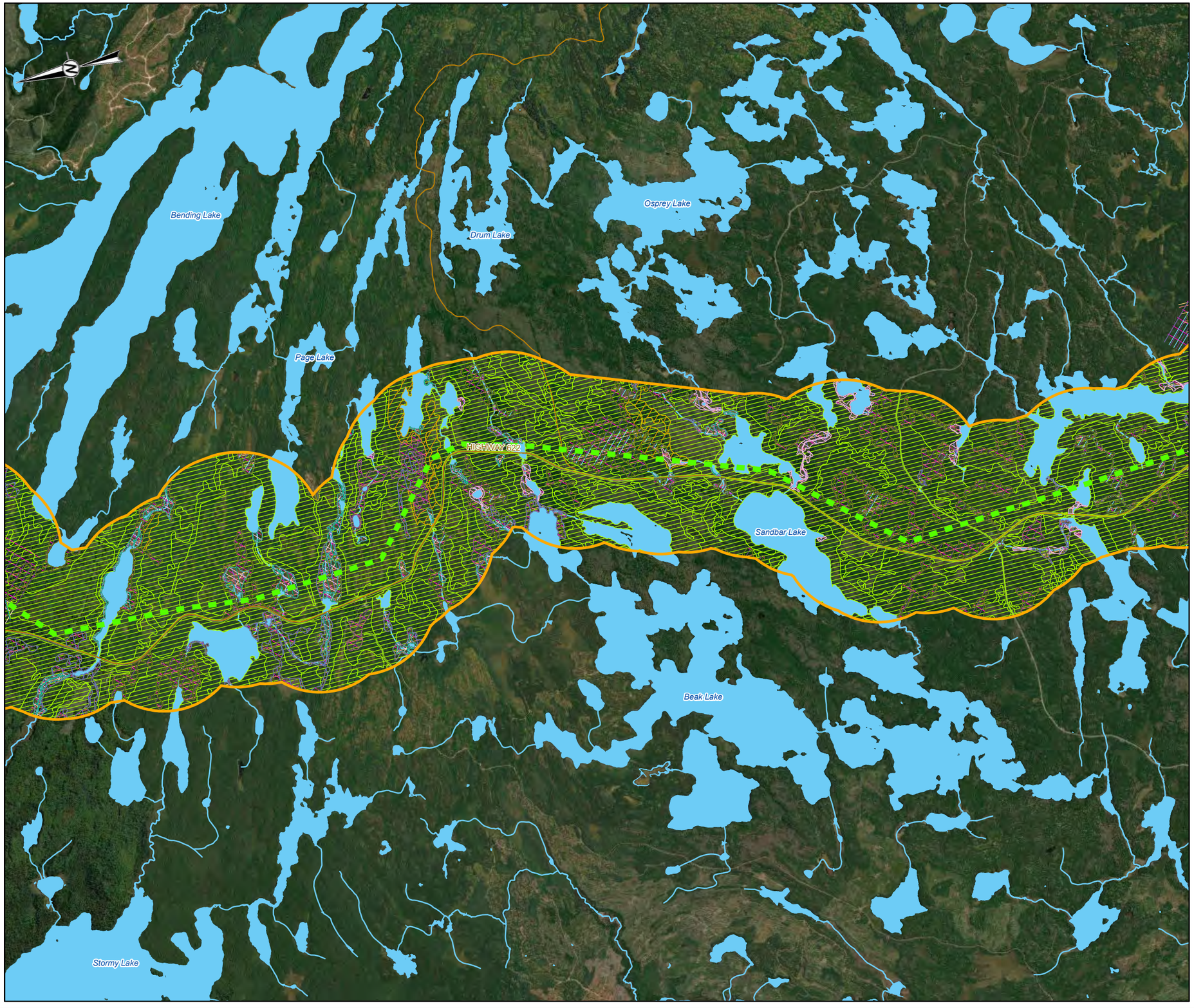

LEGEND

- ALTERNATIVE ROUTE 3C
- LOCAL ROAD
- TRAIL
- WATERCOURSE
- LOCAL STUDY AREA
- WATERBODY

CANDIDATE SIGNIFICANT WILDLIFE HABITAT

- WATERFOWL STOPOVER AND STAGING AREA (AQUATIC)
- AMPHIBIAN BREEDING HABITAT
- COLONIALLY - NESTING BIRD BREEDING HABITAT (GROUND)
- COLONIALLY - NESTING BIRD BREEDING HABITAT (TREES / SHRUBS)
- MARSH BIRD BREEDING HABITAT
- MILKWEED PATCH
- OPEN COUNTRY BIRD BREEDING HABITAT
- DIVERSE AND SENSITIVE ORCHID COMMUNITY
- REARE TREED TYPE RED AND WHITE PINE STANDS
- SAND DUNES (INCLUDING FRESHWATER COASTAL DUNES)
- TURTLE NESTING AREA
- TURTLE WINTERING AREA
- WATERFOWL NESTING AREA
- WILD RICE STAND

KEY MAP

0 1 2

1:50,000 KILOMETRES

DRAFT

REFERENCE(S)

BASE DATA COURTESY OF LAND INFORMATION ONTAIRO MNRF. IMAGERY COPYRIGHT © ESRI AND ITS LICENSORS. USED UNDER LICENSE, ALL RIGHTS RESERVED.
PROJECTION: CSRS UTM ZONE 15 DATUM: NAD 83

CLIENT
HYDRO ONE NETWORKS INC.

PROJECT
WAASIGAN TRANSMISSION LINE

TITLE
CANDIDATE SIGNIFICANT WILDLIFE HABITAT

CONSULTANT
WSP GOLDER

YYYY-MM-DD	2022-08-26
DESIGNED	EG
PREPARED	MM
REVIEWED	####
APPROVED	####

PROJECT NO.	CONTROL	REV.	FIGURE
20137728	0014	A	F-31

PATH: S:\Clients\HydroOne\Waasigan\99_PRO\20137728\40_PROD\0014_FWP_20220213728-0014-G-XXXX_Terrestrial\20137728-0014-G-XXXX_Terrestrial.aprx PRINTED ON: AT: 11:18:12 AM

IF THIS MEASUREMENT DOES NOT MATCH WHAT IS SHOWN, THE SHEET SIZE HAS BEEN MODIFIED FROM: ANSI B

0 25mm

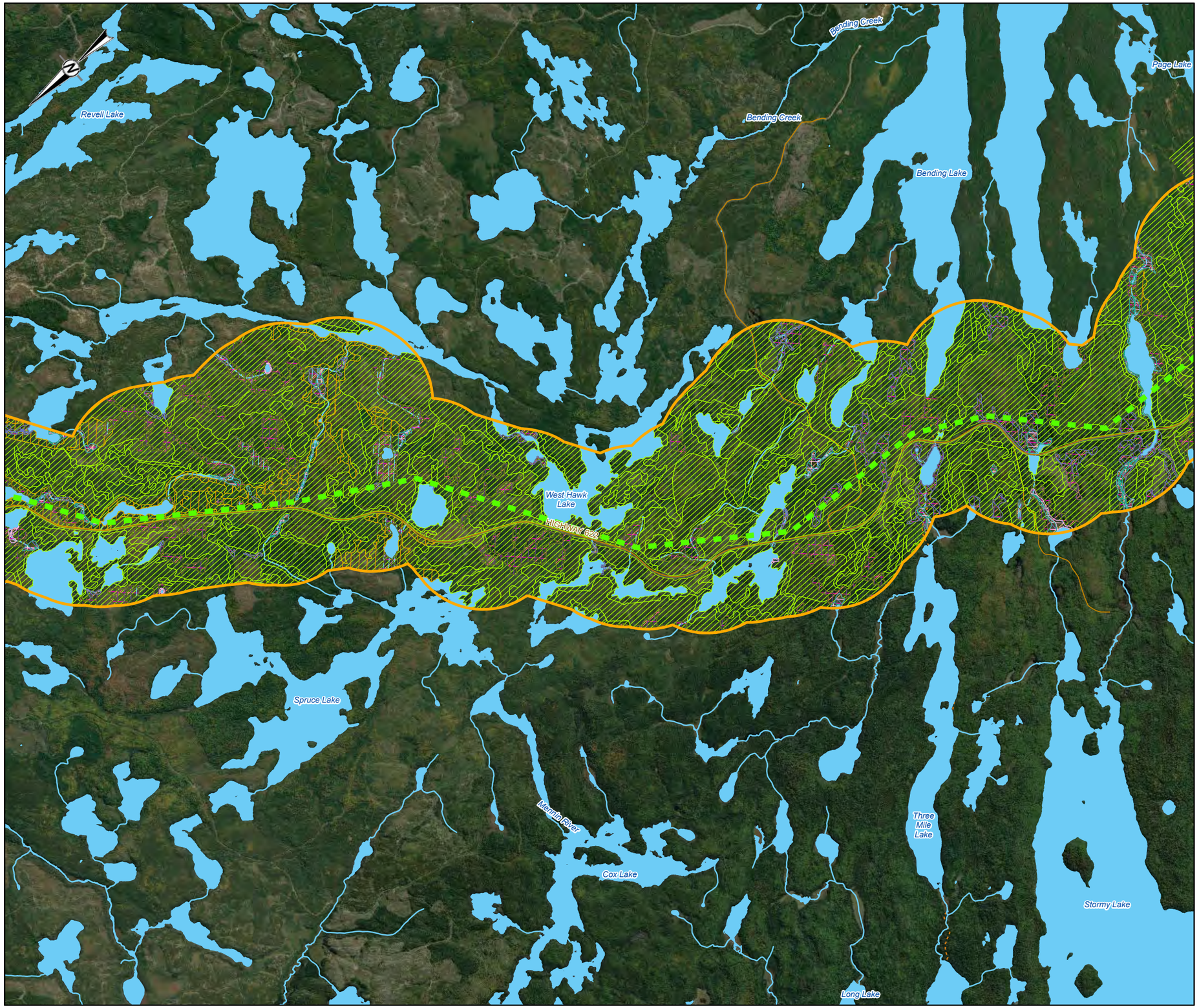

LEGEND

- ALTERNATIVE ROUTE 3C
- LOCAL ROAD
- TRAIL
- WATERCOURSE
- LOCAL STUDY AREA
- WATERBODY

CANDIDATE SIGNIFICANT WILDLIFE HABITAT

- WATERFOWL STOPOVER AND STAGING AREA (AQUATIC)
- AMPHIBIAN BREEDING HABITAT
- COLONIALLY - NESTING BIRD BREEDING HABITAT (GROUND)
- COLONIALLY - NESTING BIRD BREEDING HABITAT (TREES / SHRUBS)
- MARSH BIRD BREEDING HABITAT
- MILKWEED PATCH
- OPEN COUNTRY BIRD BREEDING HABITAT
- DIVERSE AND SENSITIVE ORCHID COMMUNITY
- REARE TREED TYPE RED AND WHITE PINE STANDS
- SAND DUNES (INCLUDING FRESHWATER COASTAL DUNES)
- TURTLE WINTERING AREA
- WATERFOWL NESTING AREA
- WILD RICE STAND

0 1 2

1:50,000 KILOMETRES

DRAFT

REFERENCE(S)

BASE DATA COURTESY OF LAND INFORMATION ONTAIRO MNRF. IMAGERY COPYRIGHT © ESRI AND ITS LICENSORS. USED UNDER LICENSE, ALL RIGHTS RESERVED.
PROJECTION: CSRS UTM ZONE 15 DATUM: NAD 83

CLIENT
HYDRO ONE NETWORKS INC.

PROJECT
WAASIGAN TRANSMISSION LINE

TITLE
CANDIDATE SIGNIFICANT WILDLIFE HABITAT

CONSULTANT
WSP GOLDER

YYYY-MM-DD	2022-08-26
DESIGNED	EG
PREPARED	MM
REVIEWED	#####
APPROVED	#####

PROJECT NO.	CONTROL	REV.	FIGURE
20137728	0014	A	F-32

PATH: S:\Clients\HydroOne\Waasigan\09_PRO\20137728\40_PROD\0014_FWP_20220913728-0014G-XXXX_Terrestrial\20137728-0014G-XXXX_Terrestrial.aprx, PRINTED ON: AT: 11:18:30 AM

IF THIS MEASUREMENT DOES NOT MATCH WHAT IS SHOWN, THE SHEET SIZE HAS BEEN MODIFIED FROM: ANSI B
25mm
0

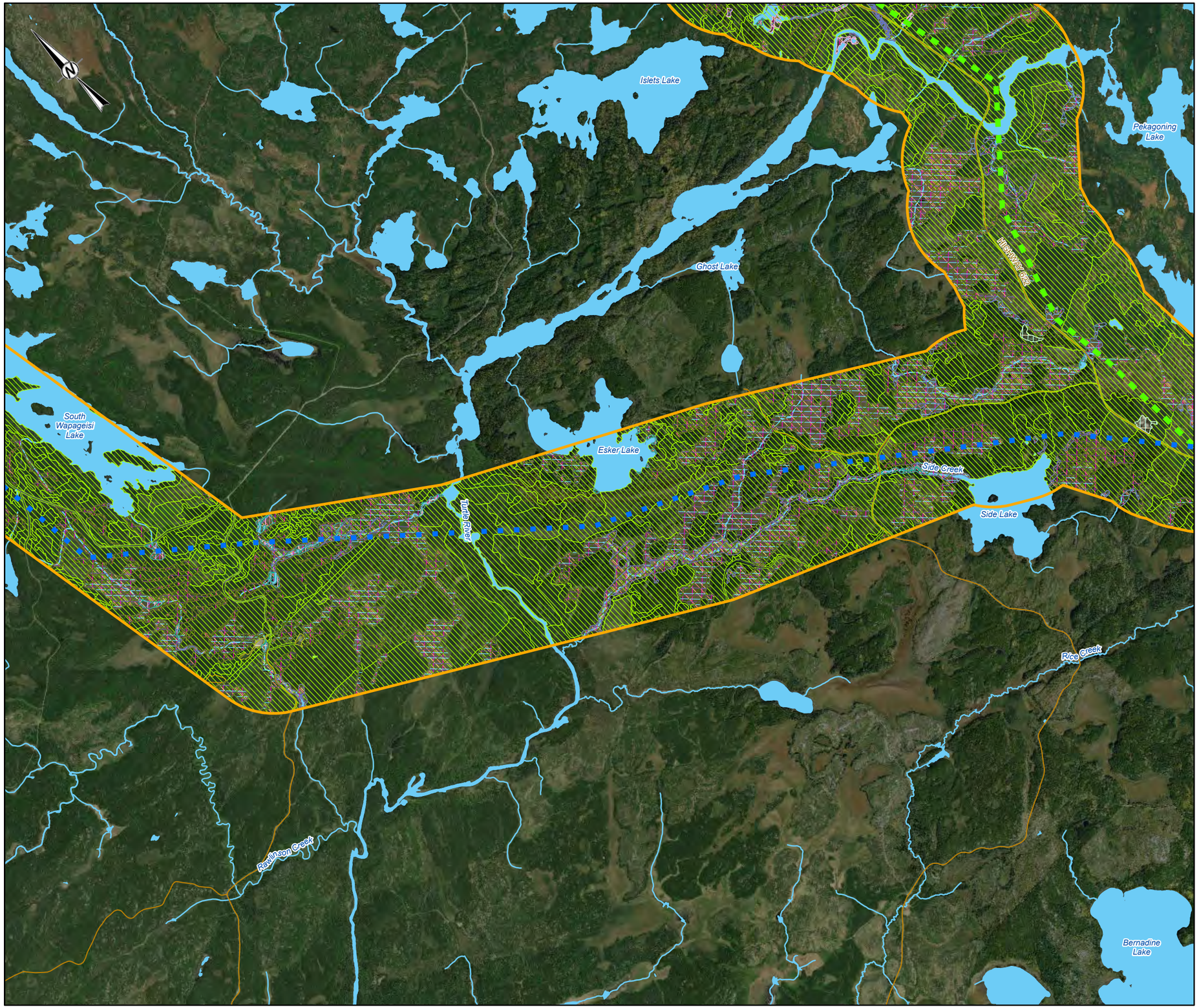

LEGEND

- ALTERNATIVE ROUTE 3B
- ALTERNATIVE ROUTE 3C
- LOCAL ROAD
- WATERCOURSE
- LOCAL STUDY AREA
- WATERBODY

CANDIDATE SIGNIFICANT WILDLIFE HABITAT

- SHOREBIRD MIGRATORY STOPOVER
- WATERFOWL STOPOVER AND STAGING AREA (AQUATIC)
- AMPHIBIAN BREEDING HABITAT
- COLONIALLY - NESTING BIRD BREEDING HABITAT (GROUND)
- COLONIALLY - NESTING BIRD BREEDING HABITAT (TREES / SHRUBS)
- MARSH BIRD BREEDING HABITAT
- MILKWEED PATCH
- OPEN COUNTRY BIRD BREEDING HABITAT
- DIVERSE AND SENSITIVE ORCHID COMMUNITY
- REARE TREED TYPE RED AND WHITE PINE STANDS
- SAND DUNES (INCLUDING FRESHWATER COASTAL DUNES)
- TURTLE NESTING AREA
- TURTLE WINTERING AREA
- WATERFOWL NESTING AREA
- WILD RICE STAND

0 1 2

1:50,000 KILOMETRES

DRAFT

REFERENCE(S)

BASE DATA COURTESY OF LAND INFORMATION ONTAIRO MNRF. IMAGERY COPYRIGHT © ESRI AND ITS LICENSORS. USED UNDER LICENSE, ALL RIGHTS RESERVED.
PROJECTION: CSRS UTM ZONE 15 DATUM: NAD 83

CLIENT
HYDRO ONE NETWORKS INC.

PROJECT
WAASIGAN TRANSMISSION LINE

TITLE
CANDIDATE SIGNIFICANT WILDLIFE HABITAT

CONSULTANT
WSP GOLDER

YYYY-MM-DD	2022-08-26
DESIGNED	EG
PREPARED	MM
REVIEWED	####
APPROVED	####

PROJECT NO.	CONTROL	REV.	FIGURE
20137728	0014	A	F-33

IF THIS MEASUREMENT DOES NOT MATCH WHAT IS SHOWN, THE SHEET SIZE HAS BEEN MODIFIED FROM: ANSI B

0 25mm

PATH: S:\Clients\HydroOne\Waasigan\09_PRO\20137728\40_PROD\0014_FWP_2022\20137728-0014-G-XXXX_Terrestrial\20137728-0014-G-XXXX_Terrestrial.aprx PRINTED ON: AT: 11:18:46 AM

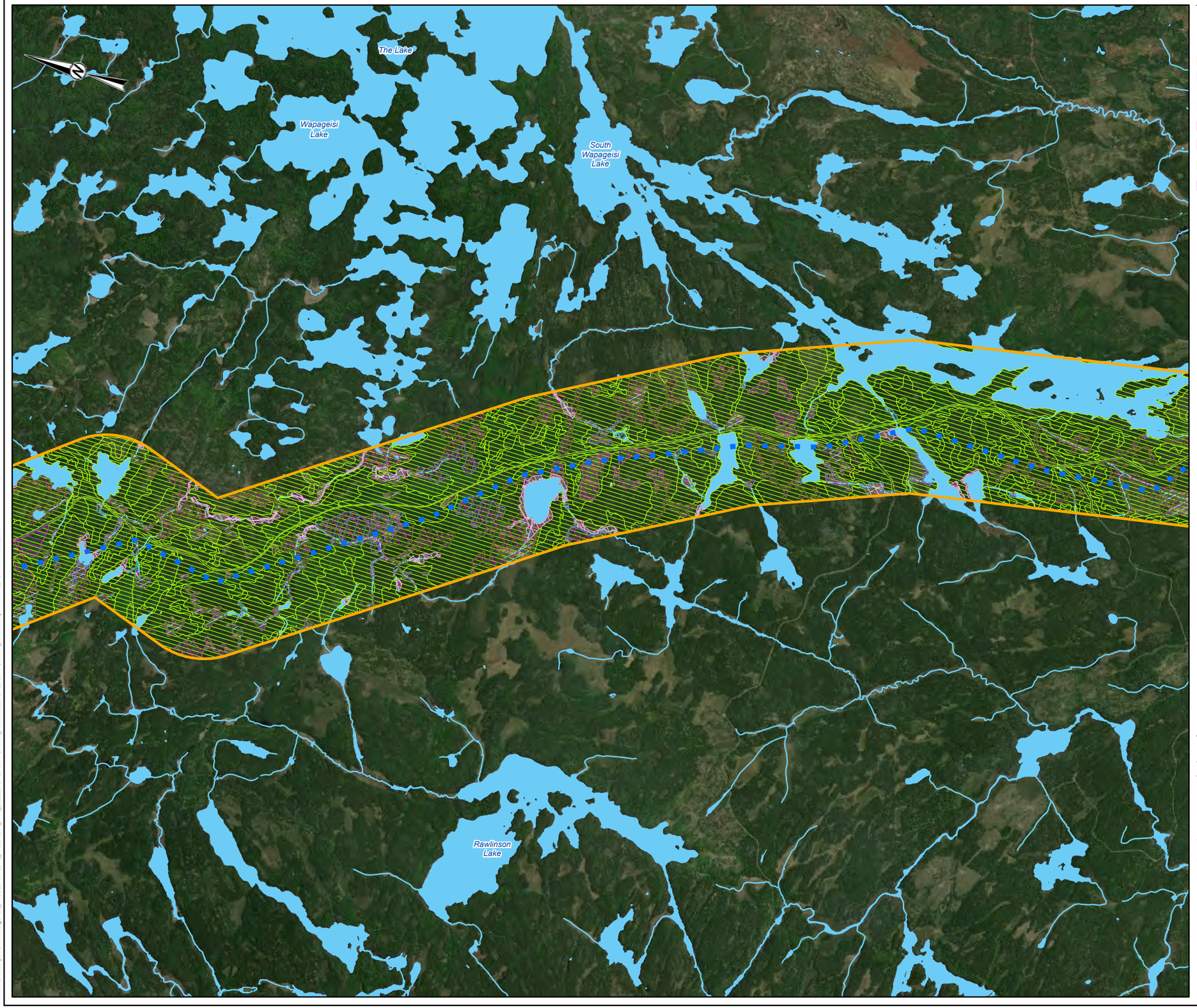

LEGEND

- ALTERNATIVE ROUTE 3B
- WATERCOURSE
- LOCAL STUDY AREA
- WATERBODY

CANDIDATE SIGNIFICANT WILDLIFE HABITAT

- WATERFOWL STOPOVER AND STAGING AREA (AQUATIC)
- AMPHIBIAN BREEDING HABITAT
- COLONIALLY - NESTING BIRD BREEDING HABITAT (GROUND)
- COLONIALLY - NESTING BIRD BREEDING HABITAT (TREES / SHRUBS)
- RARE TREED TYPE: RED AND SUGAR MAPLE
- MARSH BIRD BREEDING HABITAT
- MILKWEED PATCH
- OPEN COUNTRY BIRD BREEDING HABITAT
- DIVERSE AND SENSITIVE ORCHID COMMUNITY
- SAND DUNES (INCLUDING FRESHWATER COASTAL DUNES)
- TURTLE NESTING AREA
- TURTLE WINTERING AREA
- WATERFOWL NESTING AREA
- WILD RICE STAND

0 1 2

1:50,000 KILOMETRES

DRAFT

REFERENCE(S)

BASE DATA COURTESY OF LAND INFORMATION ONTAIRO MNRF. IMAGERY COPYRIGHT © ESRI AND ITS LICENSORS. USED UNDER LICENSE, ALL RIGHTS RESERVED.
PROJECTION: CSRS UTM ZONE 15 DATUM: NAD 83

CLIENT
HYDRO ONE NETWORKS INC.

PROJECT
WAASIGAN TRANSMISSION LINE

TITLE
CANDIDATE SIGNIFICANT WILDLIFE HABITAT

CONSULTANT

WSP GOLDER

YYYY-MM-DD	2022-08-26
DESIGNED	EG
PREPARED	MM
REVIEWED	####
APPROVED	####

PROJECT NO.	CONTROL	REV.	FIGURE
20137728	0014	A	F-34

IF THIS MEASUREMENT DOES NOT MATCH WHAT IS SHOWN, THE SHEET SIZE HAS BEEN MODIFIED FROM: ANSI B

0 25mm

PATH: S:\Clients\HydroOne\Waasigan\09_PRO\20137728\40_PROD\0014_FWP_20220201377\28-0014-G-XXXX_Terrestrial\20137728-0014-G-XXXX_Terrestrial.aprx PRINTED ON: AT: 11:19:02 AM

LEGEND

- ALTERNATIVE ROUTE 3B
- LOCAL ROAD
- TRAIL
- WATERCOURSE
- LOCAL STUDY AREA
- WATERBODY

CANDIDATE SIGNIFICANT WILDLIFE HABITAT

- WATERFOWL STOPOVER AND STAGING AREA (AQUATIC)
- AMPHIBIAN BREEDING HABITAT
- COLONIALLY - NESTING BIRD BREEDING HABITAT (GROUND)
- COLONIALLY - NESTING BIRD BREEDING HABITAT (TREES / SHRUBS)
- RARE TREED TYPE: RED AND SUGAR MAPLE
- MARSH BIRD BREEDING HABITAT
- MILKWEED PATCH
- OPEN COUNTRY BIRD BREEDING HABITAT
- DIVERSE AND SENSITIVE ORCHID COMMUNITY
- REARE TREED TYPE RED AND WHITE PINE STANDS
- SAND DUNES (INCLUDING FRESHWATER COASTAL DUNES)
- TURTLE WINTERING AREA
- WATERFOWL NESTING AREA
- WILD RICE STAND

0 1 2

1:50,000 KILOMETRES

DRAFT

REFERENCE(S)

BASE DATA COURTESY OF LAND INFORMATION ONTAIRO MNRF. IMAGERY COPYRIGHT © ESRI AND ITS LICENSORS. USED UNDER LICENSE, ALL RIGHTS RESERVED.
PROJECTION: CSRS UTM ZONE 15 DATUM: NAD 83

CLIENT
HYDRO ONE NETWORKS INC.

PROJECT
WAASIGAN TRANSMISSION LINE

TITLE
CANDIDATE SIGNIFICANT WILDLIFE HABITAT

CONSULTANT
WSP GOLDER

YYYY-MM-DD	2022-08-26
DESIGNED	EG
PREPARED	MM
REVIEWED	#####
APPROVED	#####

PROJECT NO.	CONTROL	REV.	FIGURE
20137728	0014	A	F-35

PATH: S:\Clients\HydroOne\Waasigan\99 PROJ\20137728\40 PROD\0014 FWP 2022\20137728-0014-G-XXXX_Terrestrial\20137728-0014-G-XXXX_Terrestrial.aprx PRINTED ON: AT: 11:19:15 AM

IF THIS MEASUREMENT DOES NOT MATCH WHAT IS SHOWN, THE SHEET SIZE HAS BEEN MODIFIED FROM: ANSI B

0 25mm

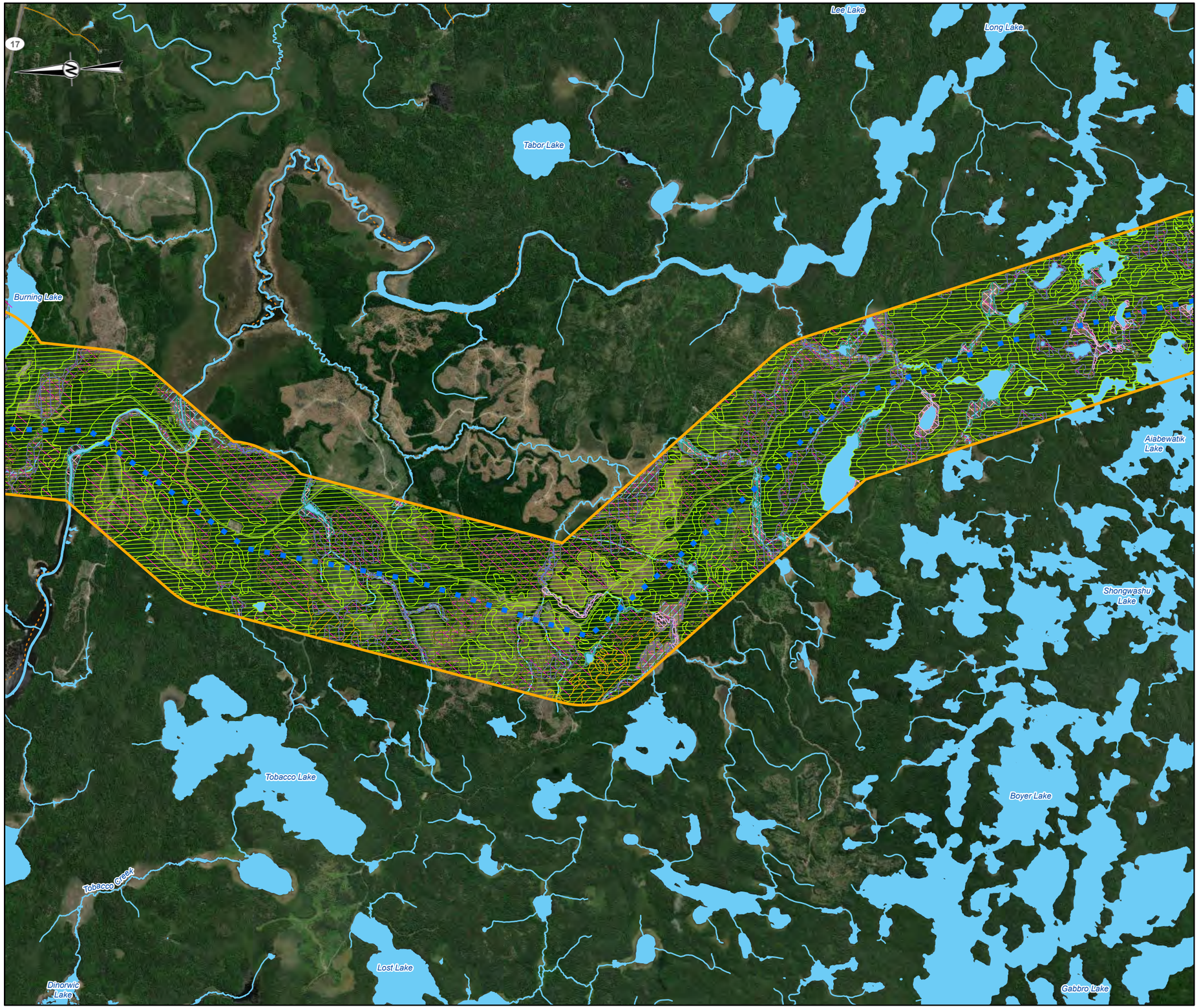

LEGEND

- ALTERNATIVE ROUTE 3B
- LOCAL ROAD
- SECONDARY HIGHWAY
- TRAIL
- WATERCOURSE
- LOCAL STUDY AREA
- WATERBODY

CANDIDATE SIGNIFICANT WILDLIFE HABITAT

- WATERFOWL STOPOVER AND STAGING AREA (AQUATIC)
- AMPHIBIAN BREEDING HABITAT
- COLONIALLY - NESTING BIRD BREEDING HABITAT (GROUND)
- COLONIALLY - NESTING BIRD BREEDING HABITAT (TREES / SHRUBS)
- MARSH BIRD BREEDING HABITAT
- MILKWEED PATCH
- OPEN COUNTRY BIRD BREEDING HABITAT
- DIVERSE AND SENSITIVE ORCHID COMMUNITY
- REARE TREED TYPE RED AND WHITE PINE STANDS
- SAND DUNES (INCLUDING FRESHWATER COASTAL DUNES)
- TURTLE WINTERING AREA
- WATERFOWL NESTING AREA
- WILD RICE STAND

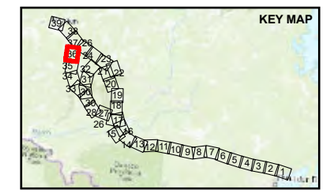

0 1 2

1:50,000 KILOMETRES

DRAFT

REFERENCE(S)

BASE DATA COURTESY OF LAND INFORMATION ONTAIRO MNRF. IMAGERY COPYRIGHT © ESRI AND ITS LICENSORS. USED UNDER LICENSE, ALL RIGHTS RESERVED.
PROJECTION: CSRS UTM ZONE 15 DATUM: NAD 83

CLIENT
HYDRO ONE NETWORKS INC.

PROJECT
WAASIGAN TRANSMISSION LINE

TITLE
CANDIDATE SIGNIFICANT WILDLIFE HABITAT

CONSULTANT
WSP GOLDER

YYYY-MM-DD	2022-08-26
DESIGNED	EG
PREPARED	MM
REVIEWED	####
APPROVED	####

PROJECT NO.	CONTROL	REV.	FIGURE
20137728	0014	A	F-36

PATH: S:\Clients\HydroOne\Waasigan\99_PROJ\20137728\40_PROD\0014_FWP_2022\20137728-0014-G-XXXX_Terrestrial\20137728-0014-G-XXXX_Terrestrial.aprx, PRINTED ON: AT: 11:19:31 AM

IF THIS MEASUREMENT DOES NOT MATCH WHAT IS SHOWN, THE SHEET SIZE HAS BEEN MODIFIED FROM: ANSI B
0 25mm

LEGEND

- ALTERNATIVE ROUTE 3A
- ALTERNATIVE ROUTE 3B
- ALTERNATIVE ROUTE 3C
- LOCAL ROAD
- SECONDARY HIGHWAY
- RAILWAY
- TRAIL
- WATERCOURSE
- LOCAL STUDY AREA
- WATERBODY

CANDIDATE SIGNIFICANT WILDLIFE HABITAT

- WATERFOWL STOPOVER AND STAGING AREA (AQUATIC)
- WATERFOWL STOPOVER AND STAGING AREA (TERRESTRIAL)
- AMPHIBIAN BREEDING HABITAT
- COLONIALLY - NESTING BIRD BREEDING HABITAT (GROUND)
- COLONIALLY - NESTING BIRD BREEDING HABITAT (TREES / SHRUBS)
- MARSH BIRD BREEDING HABITAT
- MILKWEED PATCH
- OPEN COUNTRY BIRD BREEDING HABITAT
- DIVERSE AND SENSITIVE ORCHID COMMUNITY
- REARE TREED TYPE RED AND WHITE PINE STANDS
- SAND DUNES (INCLUDING FRESHWATER COASTAL DUNES)
- TURTLE NESTING AREA
- TURTLE WINTERING AREA
- WATERFOWL NESTING AREA
- WILD RICE STAND

0 1 2
1:50,000 KILOMETRES

DRAFT

REFERENCE(S)

BASE DATA COURTESY OF LAND INFORMATION ONTAIRO MNRF. IMAGERY COPYRIGHT © ESRI AND ITS LICENSORS. USED UNDER LICENSE, ALL RIGHTS RESERVED.
PROJECTION: CSRS UTM ZONE 15 DATUM: NAD 83

CLIENT
HYDRO ONE NETWORKS INC.

PROJECT
WAASIGAN TRANSMISSION LINE

TITLE
CANDIDATE SIGNIFICANT WILDLIFE HABITAT

CONSULTANT
WSP GOLDER

YYYY-MM-DD	2022-08-26
DESIGNED	EG
PREPARED	MM
REVIEWED	####
APPROVED	####

PROJECT NO.	CONTROL	REV.	FIGURE
20137728	0014	A	F-37

IF THIS MEASUREMENT DOES NOT MATCH WHAT IS SHOWN, THE SHEET SIZE HAS BEEN MODIFIED FROM: ANSI B

25mm 0

PATH: S:\Clients\HydroOne\Waasigan\99_PRO\20137728\40_PROD\0014_FWP_2022\20137728-0014-GXXXX_Terrestrial\20137728-0014-G-XXXX_Terrestrial.aprx, PRINTED ON: AT: 11:19:52 AM

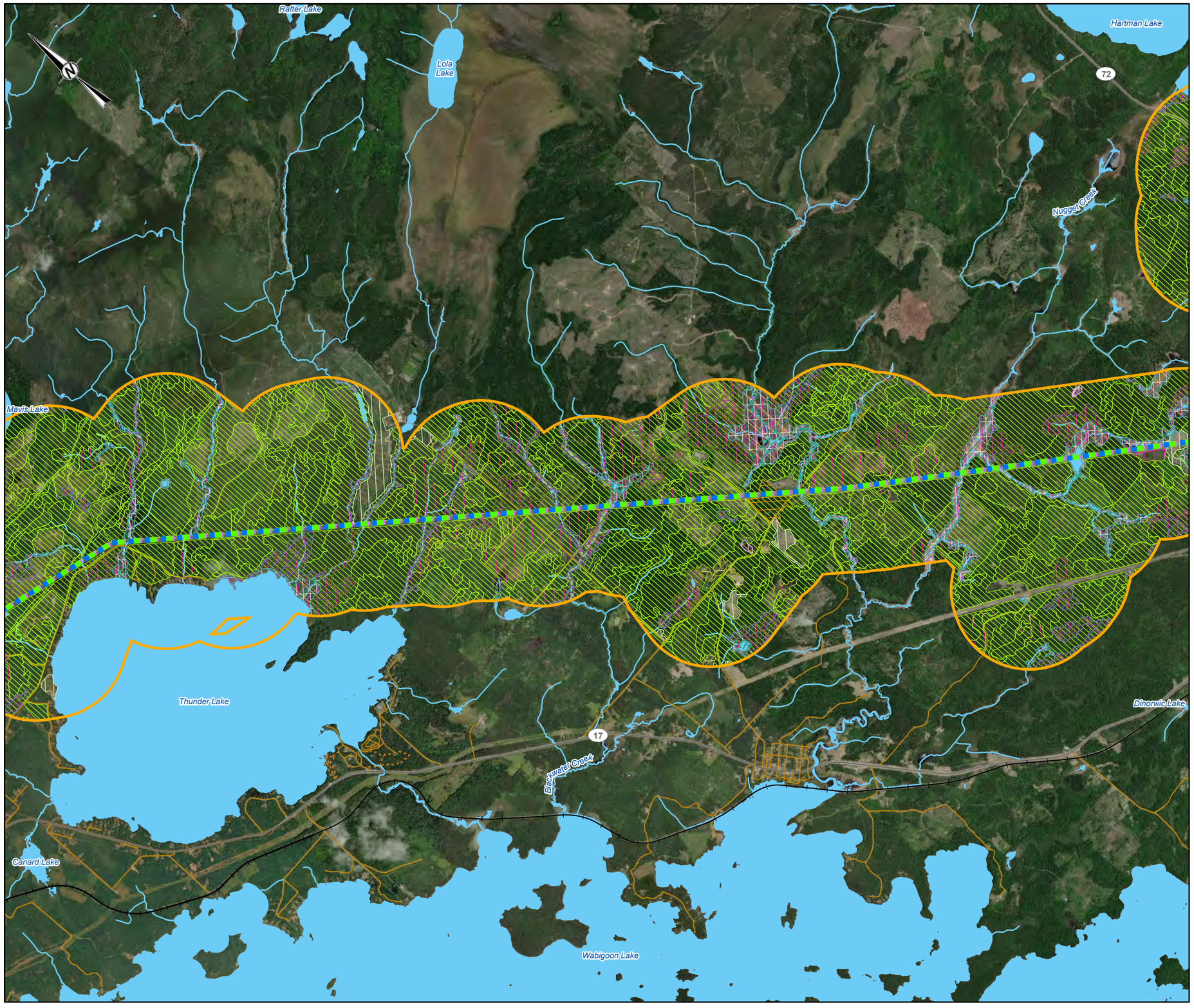

LEGEND

- ALTERNATIVE ROUTE 3A
- ALTERNATIVE ROUTE 3B
- ALTERNATIVE ROUTE 3C
- LOCAL ROAD
- SECONDARY HIGHWAY
- RAILWAY
- TRAIL
- WATERCOURSE
- LOCAL STUDY AREA
- WATERBODY

CANDIDATE SIGNIFICANT WILDLIFE HABITAT

- WATERFOWL STOPOVER AND STAGING AREA (AQUATIC)
- WATERFOWL STOPOVER AND STAGING AREA (TERRESTRIAL)
- AMPHIBIAN BREEDING HABITAT
- COLONIALLY - NESTING BIRD BREEDING HABITAT (GROUND)
- COLONIALLY - NESTING BIRD BREEDING HABITAT (TREES / SHRUBS)
- MARSH BIRD BREEDING HABITAT
- MILKWEED PATCH
- OPEN COUNTRY BIRD BREEDING HABITAT
- DIVERSE AND SENSITIVE ORCHID COMMUNITY
- REARE TREED TYPE RED AND WHITE PINE STANDS
- SAND DUNES (INCLUDING FRESHWATER COASTAL DUNES)
- TURTLE NESTING AREA
- TURTLE WINTERING AREA
- WATERFOWL NESTING AREA
- WILD RICE STAND

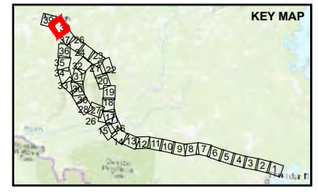

0 1 2

1:50,000 KILOMETRES

DRAFT

REFERENCE(S)

BASE DATA COURTESY OF LAND INFORMATION ONTAIRO MNRF. IMAGERY COPYRIGHT © ESRI AND ITS LICENSORS. USED UNDER LICENSE, ALL RIGHTS RESERVED.
PROJECTION: CSRS UTM ZONE 15 DATUM: NAD 83

CLIENT
HYDRO ONE NETWORKS INC.

PROJECT
WAASIGAN TRANSMISSION LINE

TITLE
CANDIDATE SIGNIFICANT WILDLIFE HABITAT

CONSULTANT
WSP GOLDER

YYYY-MM-DD	2022-08-26
DESIGNED	EG
PREPARED	MM
REVIEWED	####
APPROVED	####

PROJECT NO.	CONTROL	REV.	FIGURE
20137728	0014	A	F-38

IF THIS MEASUREMENT DOES NOT MATCH WHAT IS SHOWN, THE SHEET SIZE HAS BEEN MODIFIED FROM: ANSI B

0 25mm

PATH: S:\Clients\HydroOne\Waasigan\09_PRO\20137728\40_PROD\0014_FWP_20220213728-0014-G-XXXX_Terrestrial\20137728-0014-G-XXXX_Terrestrial.aprx PRINTED ON: AT: 11:20:14 AM

LEGEND

- ALTERNATIVE ROUTE 3A
- ALTERNATIVE ROUTE 3B
- ALTERNATIVE ROUTE 3C
- LOCAL ROAD
- SECONDARY HIGHWAY
- RAILWAY
- TRAIL
- WATERCOURSE
- LOCAL STUDY AREA
- WATERBODY

CANDIDATE SIGNIFICANT WILDLIFE HABITAT

- WATERFOWL STOPOVER AND STAGING AREA (AQUATIC)
- WATERFOWL STOPOVER AND STAGING AREA (TERRESTRIAL)
- AMPHIBIAN BREEDING HABITAT
- COLONIALLY - NESTING BIRD BREEDING HABITAT (GROUND)
- COLONIALLY - NESTING BIRD BREEDING HABITAT (TREES / SHRUBS)
- MARSH BIRD BREEDING HABITAT
- MILKWEED PATCH
- OPEN COUNTRY BIRD BREEDING HABITAT
- DIVERSE AND SENSITIVE ORCHID COMMUNITY
- SAND DUNES (INCLUDING FRESHWATER COASTAL DUNES)
- TURTLE NESTING AREA
- TURTLE WINTERING AREA
- WATERFOWL NESTING AREA
- WILD RICE STAND

0 1 2

1:50,000 KILOMETRES

DRAFT

REFERENCE(S)

BASE DATA COURTESY OF LAND INFORMATION ONTAIRO MNRF. IMAGERY COPYRIGHT © ESRI AND ITS LICENSORS. USED UNDER LICENSE, ALL RIGHTS RESERVED.
PROJECTION: CSRS UTM ZONE 15 DATUM: NAD 83

CLIENT
HYDRO ONE NETWORKS INC.

PROJECT
WAASIGAN TRANSMISSION LINE

TITLE
CANDIDATE SIGNIFICANT WILDLIFE HABITAT

CONSULTANT
WSP GOLDER

YYYY-MM-DD	2022-08-26
DESIGNED	EG
PREPARED	MM
REVIEWED	####
APPROVED	####

PROJECT NO.	CONTROL	REV.	FIGURE
20137728	0014	A	F-39

PATH: S:\Clients\HydroOne\Waasigan\99_PRO\20137728\40_PROD\0014_FWP_20220137728-0014-G-XXXX_Terrestrial\20137728-0014-G-XXXX_Terrestrial.aprx PRINTED ON: AT: 11:20:29 AM

IF THIS MEASUREMENT DOES NOT MATCH WHAT IS SHOWN, THE SHEET SIZE HAS BEEN MODIFIED FROM: ANSI B

0 25mm

hydroone.com