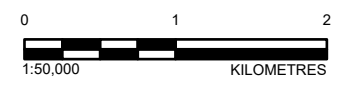
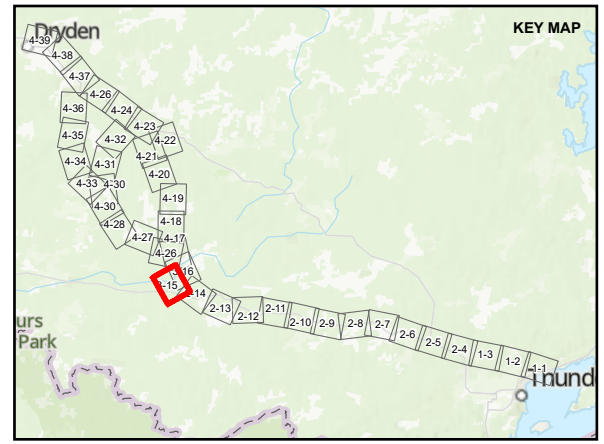


- LEGEND**
- POTENTIAL BAT HIBERNACULA
 - ▲ AMPHIBIAN STATION
 - ▲ ALTERNATE AMPHIBIAN STATION
 - - - ALTERNATIVE ROUTE 1
 - - - ALTERNATIVE ROUTE 1C
 - - - ALTERNATIVE ROUTE 2A
 - - - ALTERNATIVE ROUTE 2B
 - - - ALTERNATIVE ROUTE 2C
 - LOCAL ROAD
 - SECONDARY HIGHWAY
 - + RAILWAY
 - - - TRAIL
 - WATERCOURSE
 - WATERBODY



DRAFT

REFERENCE(S)
 BASE DATA COURTESY OF LAND INFORMATION ONTARIO MNR. IMAGERY COPYRIGHT © ESRI AND ITS LICENSORS. USED UNDER LICENSE, ALL RIGHTS RESERVED.
 PROJECTION: CSRS UTM ZONE 15 DATUM: NAD 83

CLIENT
 HYDRO ONE NETWORKS INC.

PROJECT
 WAASIGAN TRANSMISSION LINE

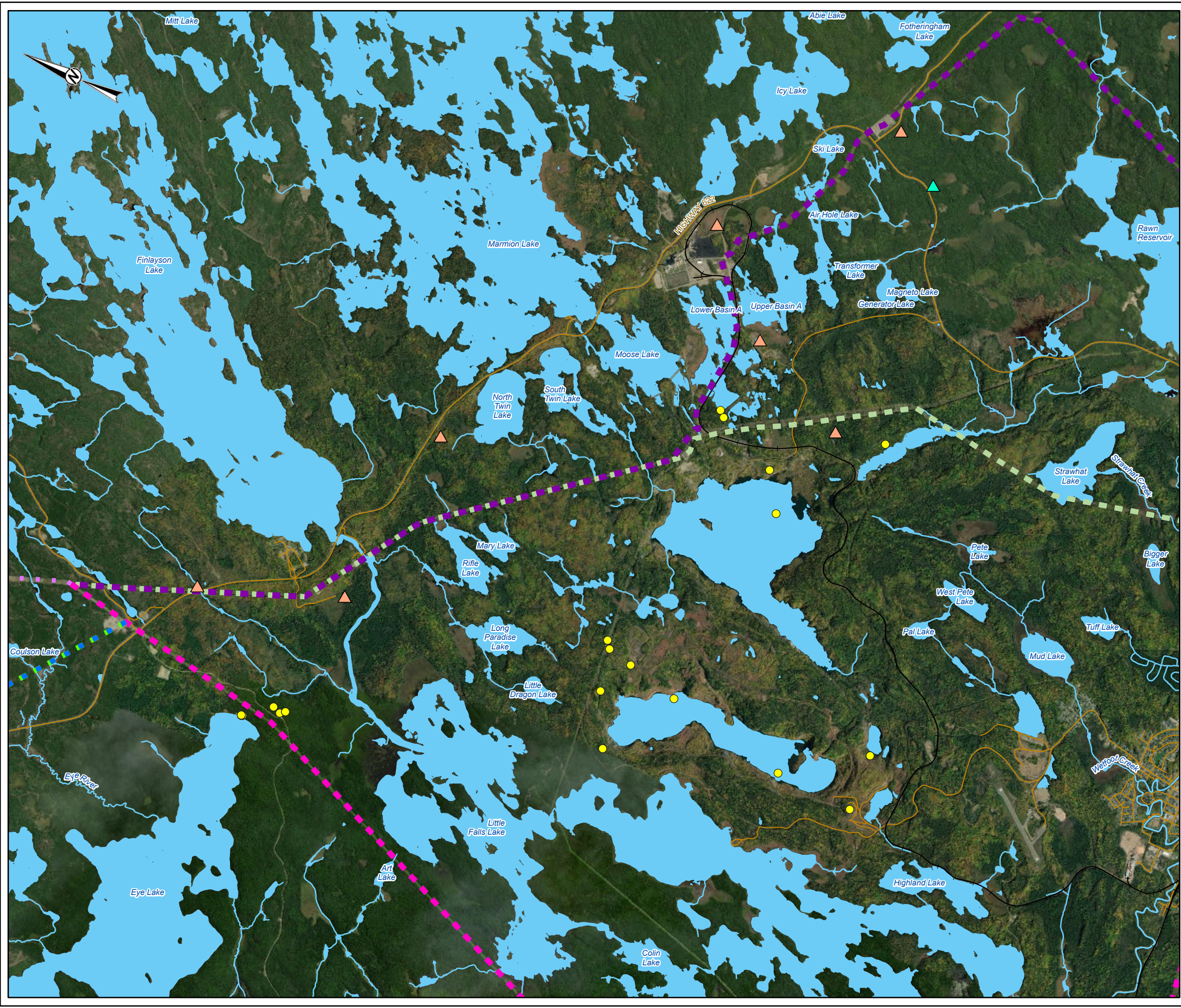
TITLE
 AMPHIBIAN AND POTENTIAL BAT HIBERNACULA SURVEY LOCATIONS – ATIKOKAN

CONSULTANT	YYYY-MM-DD	2022-04-27
wsp GOLDER	DESIGNED	EG
	PREPARED	DB
	REVIEWED	
	APPROVED	

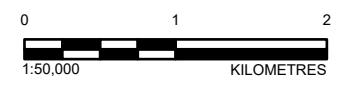
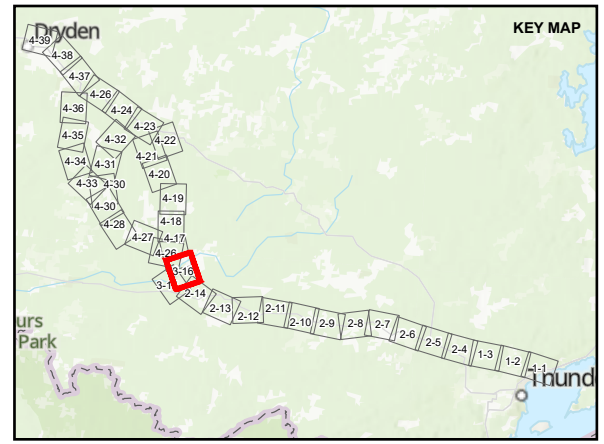
PROJECT NO. 20137728	CONTROL 0015	REV. A	FIGURE 3-15
-------------------------	-----------------	-----------	----------------

PATH: S:\Client\HydroOne\Waasigan\09_PROJ\20137728\04_ProjEng\0015_Public_Engagement\20137728-0015-C-0001.aprx PRINTED ON: AT 3:15:20 PM

IF THIS MEASUREMENT DOES NOT MATCH WHAT IS SHOWN, THE SHEET SIZE HAS BEEN MODIFIED FROM: ANSI B



- LEGEND**
- POTENTIAL BAT HIBERNACULA
 - ▲ AMPHIBIAN STATION
 - ▲ ALTERNATE AMPHIBIAN STATION
 - ALTERNATIVE ROUTE 2A
 - ALTERNATIVE ROUTE 2B
 - ALTERNATIVE ROUTE 2C
 - ALTERNATIVE ROUTE 3A
 - ALTERNATIVE ROUTE 3B
 - ALTERNATIVE ROUTE 3C
 - LOCAL ROAD
 - RAILWAY
 - - - TRAIL
 - WATERCOURSE
 - WATERBODY



DRAFT

REFERENCE(S)
 BASE DATA COURTESY OF LAND INFORMATION ONTARIO MNR. IMAGERY COPYRIGHT © ESRI AND ITS LICENSORS. USED UNDER LICENSE, ALL RIGHTS RESERVED.
 PROJECTION: CSRS UTM ZONE 15 DATUM: NAD 83

CLIENT
 HYDRO ONE NETWORKS INC.

PROJECT
 WAASIGAN TRANSMISSION LINE

TITLE
AMPHIBIAN AND POTENTIAL BAT HIBERNACULA SURVEY LOCATIONS – ATIKOKAN

CONSULTANT	YYYY-MM-DD	2022-04-27
wsp GOLDER	DESIGNED	EG
	PREPARED	DB
	REVIEWED	
	APPROVED	

PROJECT NO.	CONTROL	REV.	FIGURE
20137728	0015	A	3-16

PATH: S:\Client\HydroOne\Waasigan\09_PROJ\20137728\00_PUBLIC_Engagement\20137728-0015-C-0001.mxd PRINTED ON: AT 3:15:28 PM

IF THIS MEASUREMENT DOES NOT MATCH WHAT IS SHOWN, THE SHEET SIZE HAS BEEN MODIFIED FROM: ANSI B