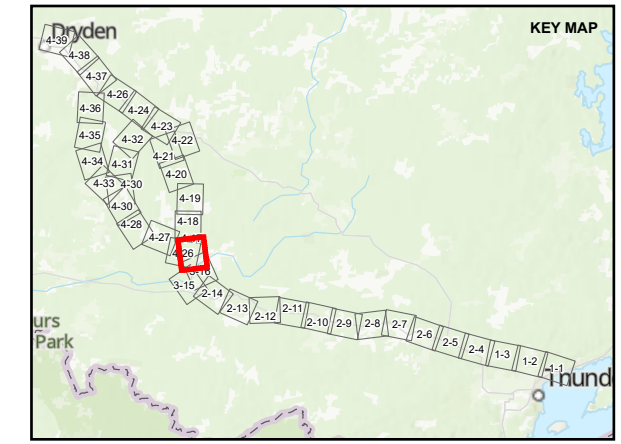


- LEGEND**
- POTENTIAL BAT HIBERNACULA
 - ▲ AMPHIBIAN STATION
 - ▲ ALTERNATE AMPHIBIAN STATION
 - ALTERNATIVE ROUTE 2A
 - ALTERNATIVE ROUTE 2B
 - ALTERNATIVE ROUTE 2C
 - ALTERNATIVE ROUTE 3A
 - ALTERNATIVE ROUTE 3B
 - ALTERNATIVE ROUTE 3C
 - LOCAL ROAD
 - - - TRAIL
 - WATERCOURSE
 - WATERBODY



DRAFT

REFERENCE(S)
 BASE DATA COURTESY OF LAND INFORMATION ONTARIO MNR. IMAGERY COPYRIGHT © ESRI AND ITS LICENSORS. USED UNDER LICENSE, ALL RIGHTS RESERVED.
 PROJECTION: CSRS UTM ZONE 15 DATUM: NAD 83

CLIENT
 HYDRO ONE NETWORKS INC.

PROJECT
 WAASIGAN TRANSMISSION LINE

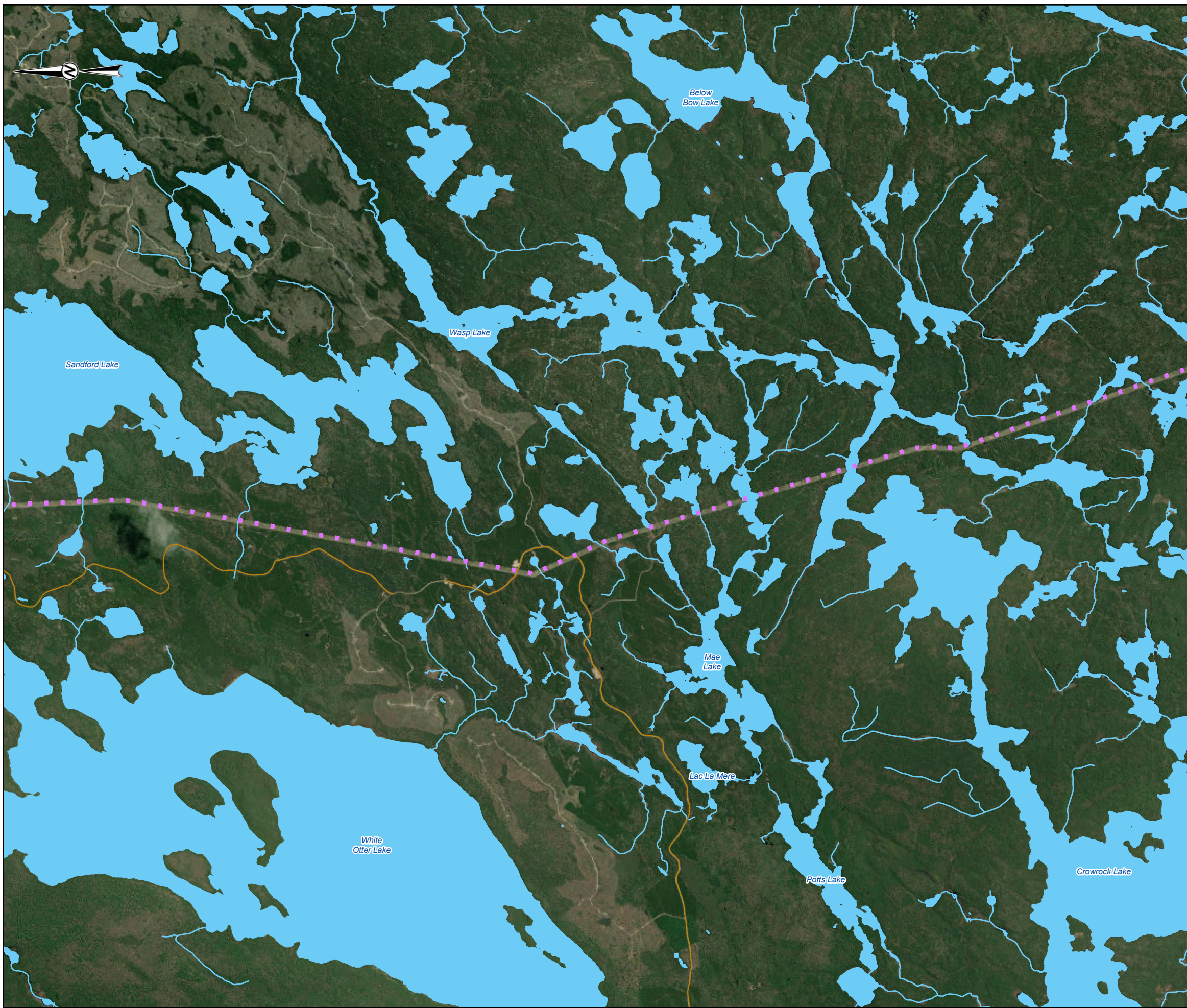
TITLE
AMPHIBIAN AND POTENTIAL BAT HIBERNACULA SURVEY LOCATIONS – ATIKOKAN TO DRYDEN

CONSULTANT	YYYY-MM-DD	2022-04-27
wsp GOLDER	DESIGNED	EG
	PREPARED	DB
	REVIEWED	
	APPROVED	

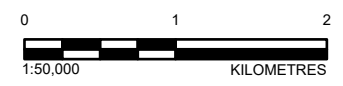
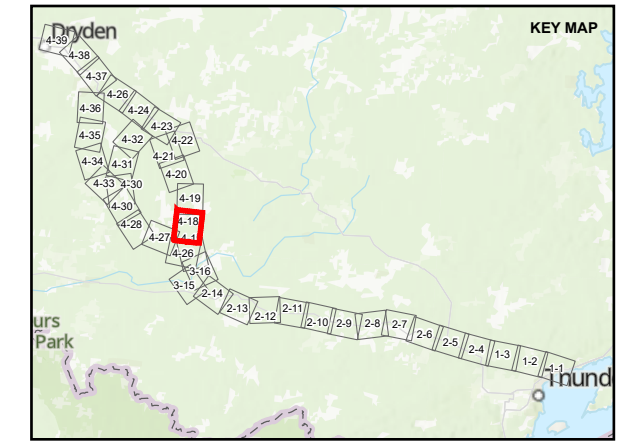
PROJECT NO. 20137728	CONTROL 0015	REV. A	FIGURE 4-17
-------------------------	-----------------	-----------	----------------

PATH: S:\Client\HydroOne\Waasigan\09_PROD\20137728\09_PROD\0015_Public_Engagement\20137728-0015-C-0001.mxd PRINTED ON: AT 3:05:36 PM

IF THIS MEASUREMENT DOES NOT MATCH WHAT IS SHOWN, THE SHEET SIZE HAS BEEN MODIFIED FROM: ANSI B



- LEGEND**
- POTENTIAL BAT HIBERNACULA
 - ▲ AMPHIBIAN STATION
 - ▲ ALTERNATE AMPHIBIAN STATION
 - - - ALTERNATIVE ROUTE 3A
 - LOCAL ROAD
 - - - TRAIL
 - WATERCOURSE
 - WATERBODY



DRAFT

REFERENCE(S)
 BASE DATA COURTESY OF LAND INFORMATION ONTARIO MNR. IMAGERY COPYRIGHT © ESRI AND ITS LICENSORS. USED UNDER LICENSE, ALL RIGHTS RESERVED.
 PROJECTION: CSRS UTM ZONE 15 DATUM: NAD 83

CLIENT
 HYDRO ONE NETWORKS INC.

PROJECT
 WAASIGAN TRANSMISSION LINE

TITLE
AMPHIBIAN AND POTENTIAL BAT HIBERNACULA SURVEY LOCATIONS – ATIKOKAN TO DRYDEN

CONSULTANT	YYYY-MM-DD	2022-04-27
wsp GOLDER	DESIGNED	EG
	PREPARED	DB
	REVIEWED	
	APPROVED	

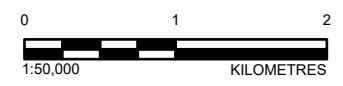
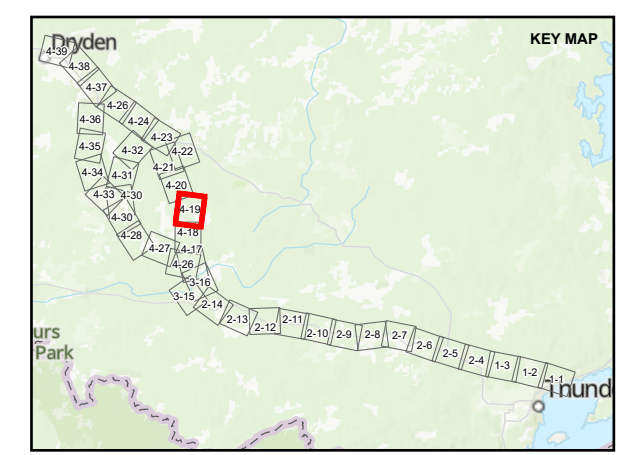
PROJECT NO. 20137728	CONTROL 0015	REV. A	FIGURE 4-18
-------------------------	-----------------	-----------	----------------

PATH: S:\Client\HydroOne\Waasigan\09_PROJ\20137728\00_PUBLIC_Engagement\20137728-0015-C-0001.aprx PRINTED ON: AT 3:09:43 PM

IF THIS MEASUREMENT DOES NOT MATCH WHAT IS SHOWN, THE SHEET SIZE HAS BEEN MODIFIED FROM: ANSI B



- LEGEND**
- POTENTIAL BAT HIBERNACULA
 - ▲ AMPHIBIAN STATION
 - ▲ ALTERNATE AMPHIBIAN STATION
 - - - ALTERNATIVE ROUTE 3A
 - LOCAL ROAD
 - WATERCOURSE
 - WATERBODY



DRAFT

REFERENCE(S)
 BASE DATA COURTESY OF LAND INFORMATION ONTARIO MNR. IMAGERY COPYRIGHT © ESRI AND ITS LICENSORS. USED UNDER LICENSE, ALL RIGHTS RESERVED.
 PROJECTION: CSRS UTM ZONE 15 DATUM: NAD 83

CLIENT
 HYDRO ONE NETWORKS INC.

PROJECT
 WAASIGAN TRANSMISSION LINE

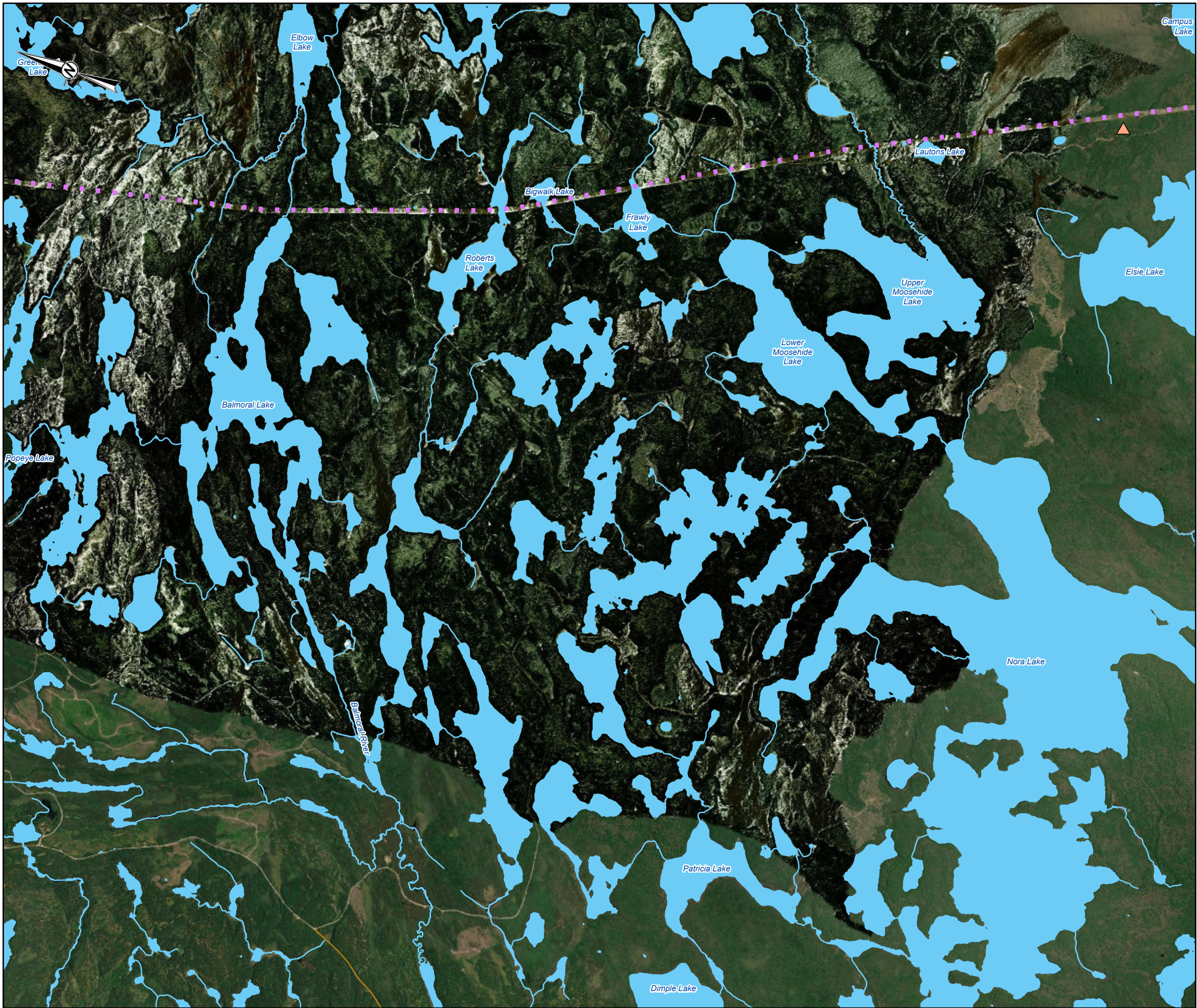
TITLE
AMPHIBIAN AND POTENTIAL BAT HIBERNACULA SURVEY LOCATIONS – ATIKOKAN TO DRYDEN

CONSULTANT	YYYY-MM-DD	2022-04-27
wsp GOLDER	DESIGNED	EG
	PREPARED	DB
	REVIEWED	
	APPROVED	

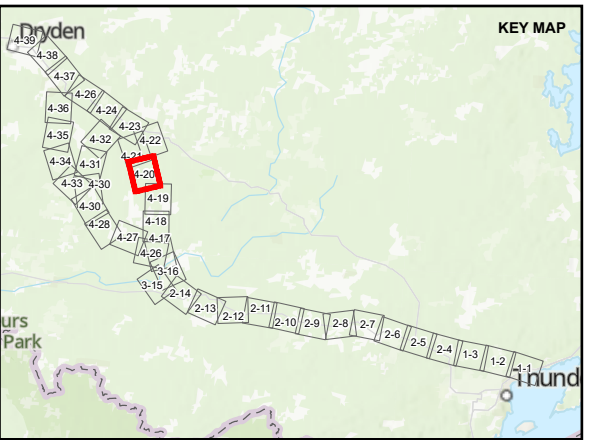
PROJECT NO. 20137728	CONTROL 0015	REV. A	FIGURE 4-19
-------------------------	-----------------	-----------	----------------

PATH: S:\Client\HydroOne\Waasigan\09_PROJ\20137728\00_PUBLIC_Engagement\20137728-0015-C-0001.aprx PRINTED ON: AT 3:05:50 PM

IF THIS MEASUREMENT DOES NOT MATCH WHAT IS SHOWN, THE SHEET SIZE HAS BEEN MODIFIED FROM: ANSI B



- LEGEND**
- POTENTIAL BAT HIBERNACULA
 - ▲ AMPHIBIAN STATION
 - ▲ ALTERNATE AMPHIBIAN STATION
 - - - ALTERNATIVE ROUTE 3A
 - LOCAL ROAD
 - WATERCOURSE
 - WATERBODY



0 1 2
1:50,000 KILOMETRES

DRAFT

REFERENCE(S)
 BASE DATA COURTESY OF LAND INFORMATION ONTARIO MNR. IMAGERY COPYRIGHT © ESRI AND ITS LICENSORS. USED UNDER LICENSE, ALL RIGHTS RESERVED.
 PROJECTION: CSRS UTM ZONE 15 DATUM: NAD 83

CLIENT
 HYDRO ONE NETWORKS INC.

PROJECT
 WAASIGAN TRANSMISSION LINE


TITLE
AMPHIBIAN AND POTENTIAL BAT HIBERNACULA SURVEY LOCATIONS – ATIKOKAN TO DRYDEN

CONSULTANT	YYYY-MM-DD	2022-04-27
	DESIGNED	EG
	PREPARED	DB
	REVIEWED	
	APPROVED	

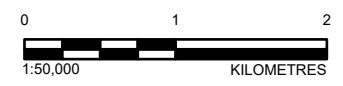
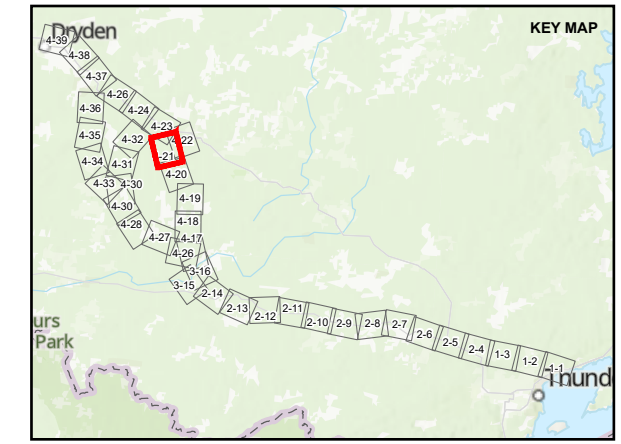
PROJECT NO. 20137728 CONTROL 0015 REV. A FIGURE 4-20

PATH: S:\Client\HydroOne\Waasigan\09_PROJ\20137728\00_PROD\0015_Public_Engagement\20137728-0015-C-0001.mxd PRINTED ON: AT 3:05:56 PM

IF THIS MEASUREMENT DOES NOT MATCH WHAT IS SHOWN, THE SHEET SIZE HAS BEEN MODIFIED FROM: ANSI B



- LEGEND**
- POTENTIAL BAT HIBERNACULA
 - ▲ AMPHIBIAN STATION
 - ▲ ALTERNATE AMPHIBIAN STATION
 - - - ALTERNATIVE ROUTE 3A
 - LOCAL ROAD
 - WATERCOURSE
 - WATERBODY



DRAFT

REFERENCE(S)
 BASE DATA COURTESY OF LAND INFORMATION ONTARIO MNR. IMAGERY COPYRIGHT © ESRI AND ITS LICENSORS. USED UNDER LICENSE, ALL RIGHTS RESERVED.
 PROJECTION: CSRS UTM ZONE 15 DATUM: NAD 83

CLIENT
 HYDRO ONE NETWORKS INC.

PROJECT
 WAASIGAN TRANSMISSION LINE

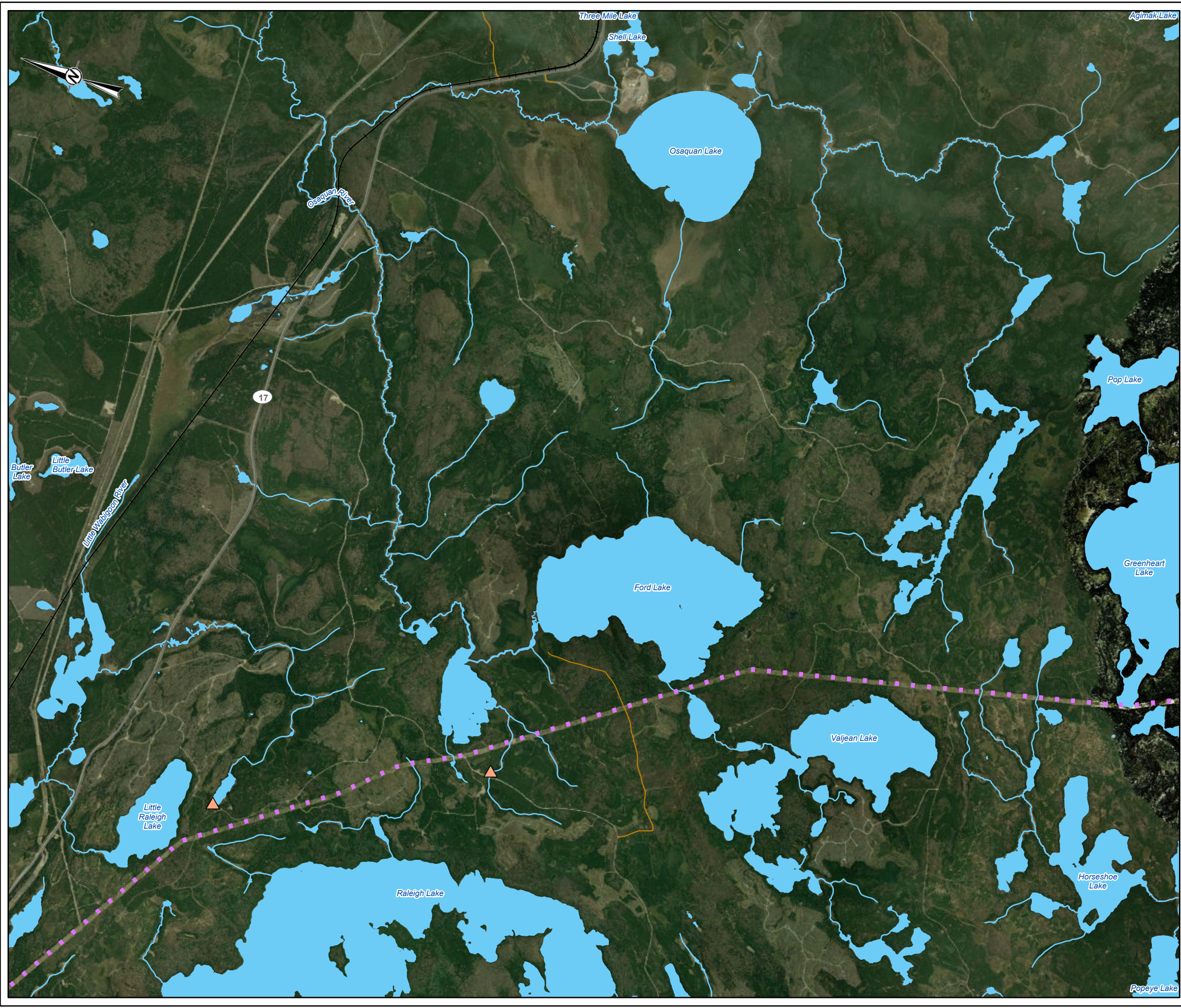
TITLE
AMPHIBIAN AND POTENTIAL BAT HIBERNACULA SURVEY LOCATIONS – ATIKOKAN TO DRYDEN

CONSULTANT	YYYY-MM-DD	2022-04-27
wsp GOLDER	DESIGNED	EG
	PREPARED	DB
	REVIEWED	
	APPROVED	

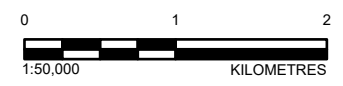
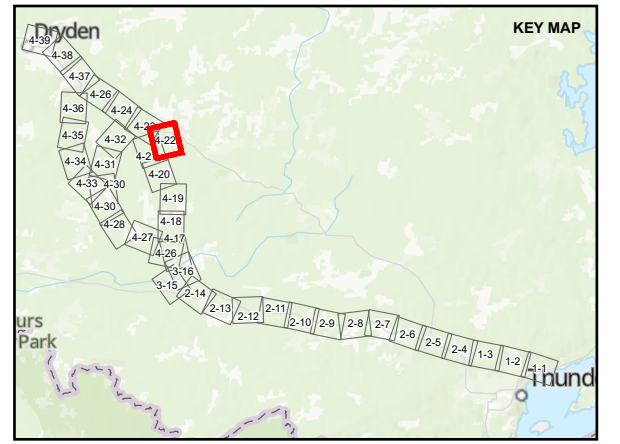
PROJECT NO. 20137728 CONTROL 0015 REV. A FIGURE 4-21

PATH: S:\Client\HydroOne\Waasigan\PROJ\20137728\40_Pub\Eng\Eng\20137728_0015-C-0001.aprx PRINTED ON: AT 3:10:03 PM

IF THIS MEASUREMENT DOES NOT MATCH WHAT IS SHOWN, THE SHEET SIZE HAS BEEN MODIFIED FROM: ANSI B



- LEGEND**
- POTENTIAL BAT HIBERNACULA
 - ▲ AMPHIBIAN STATION
 - ▲ ALTERNATE AMPHIBIAN STATION
 - - - ALTERNATIVE ROUTE 3A
 - LOCAL ROAD
 - SECONDARY HIGHWAY
 - + — RAILWAY
 - WATERCOURSE
 - WATERBODY



DRAFT

REFERENCE(S)
 BASE DATA COURTESY OF LAND INFORMATION ONTARIO MNR. IMAGERY COPYRIGHT © ESRI AND ITS LICENSORS. USED UNDER LICENSE, ALL RIGHTS RESERVED.
 PROJECTION: CSRS UTM ZONE 15 DATUM: NAD 83

CLIENT
 HYDRO ONE NETWORKS INC.

PROJECT
 WAASIGAN TRANSMISSION LINE

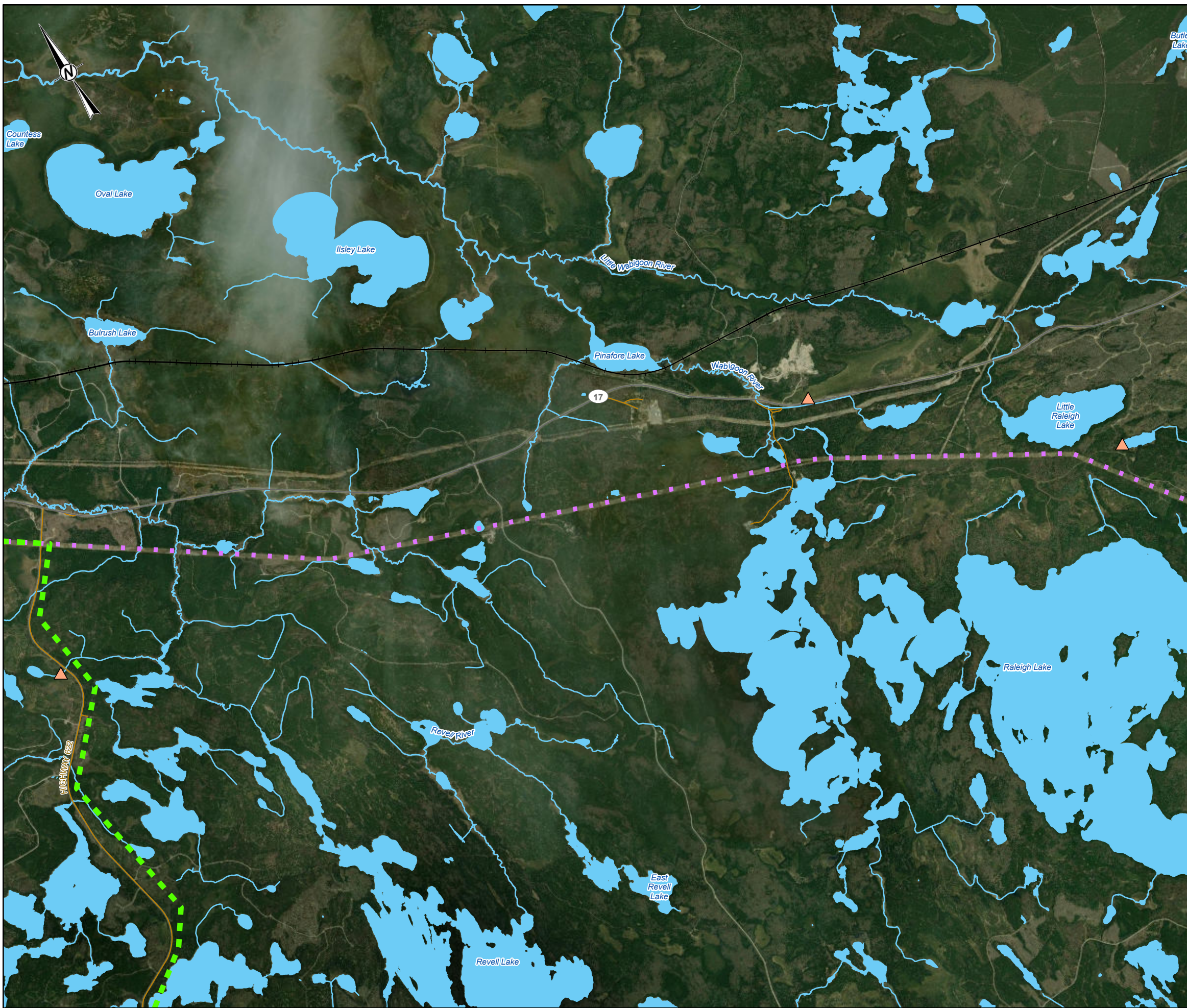
TITLE
 AMPHIBIAN AND POTENTIAL BAT HIBERNACULA SURVEY LOCATIONS – ATIKOKAN TO DRYDEN

CONSULTANT	YYYY-MM-DD	2022-04-27
	DESIGNED	EG
	PREPARED	DB
	REVIEWED	
	APPROVED	

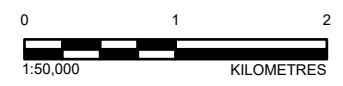
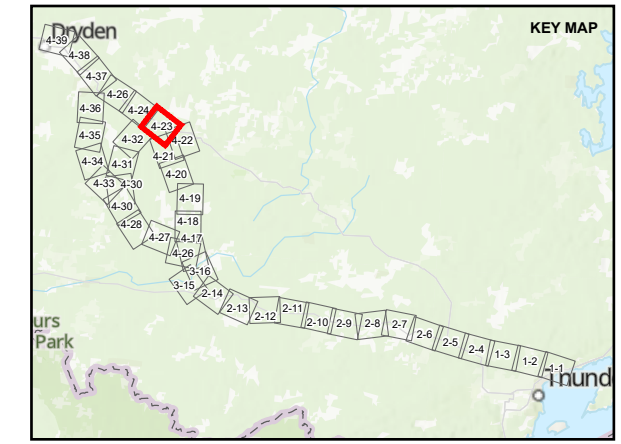
PROJECT NO.	CONTROL	REV.	FIGURE
20137728	0015	A	4-22

PATH: S:\Client\Hydro One\Waasigan\09_PRC_20137728\09_PRC_20137728_0015_Pub\Engagement\20137728_0015_C-0001.aprx PRINTED ON: AT 3:10:00 PM

IF THIS MEASUREMENT DOES NOT MATCH WHAT IS SHOWN, THE SHEET SIZE HAS BEEN MODIFIED FROM: ANSI B



- LEGEND**
- POTENTIAL BAT HIBERNACULA
 - ▲ AMPHIBIAN STATION
 - ▲ ALTERNATE AMPHIBIAN STATION
 - - - ALTERNATIVE ROUTE 3A
 - - - ALTERNATIVE ROUTE 3C
 - LOCAL ROAD
 - SECONDARY HIGHWAY
 - + + RAILWAY
 - WATERCOURSE
 - WATERBODY



DRAFT

REFERENCE(S)
 BASE DATA COURTESY OF LAND INFORMATION ONTARIO MNR. IMAGERY COPYRIGHT © ESRI AND ITS LICENSORS. USED UNDER LICENSE, ALL RIGHTS RESERVED.
 PROJECTION: CSRS UTM ZONE 15 DATUM: NAD 83

CLIENT
 HYDRO ONE NETWORKS INC.

PROJECT
 WAASIGAN TRANSMISSION LINE

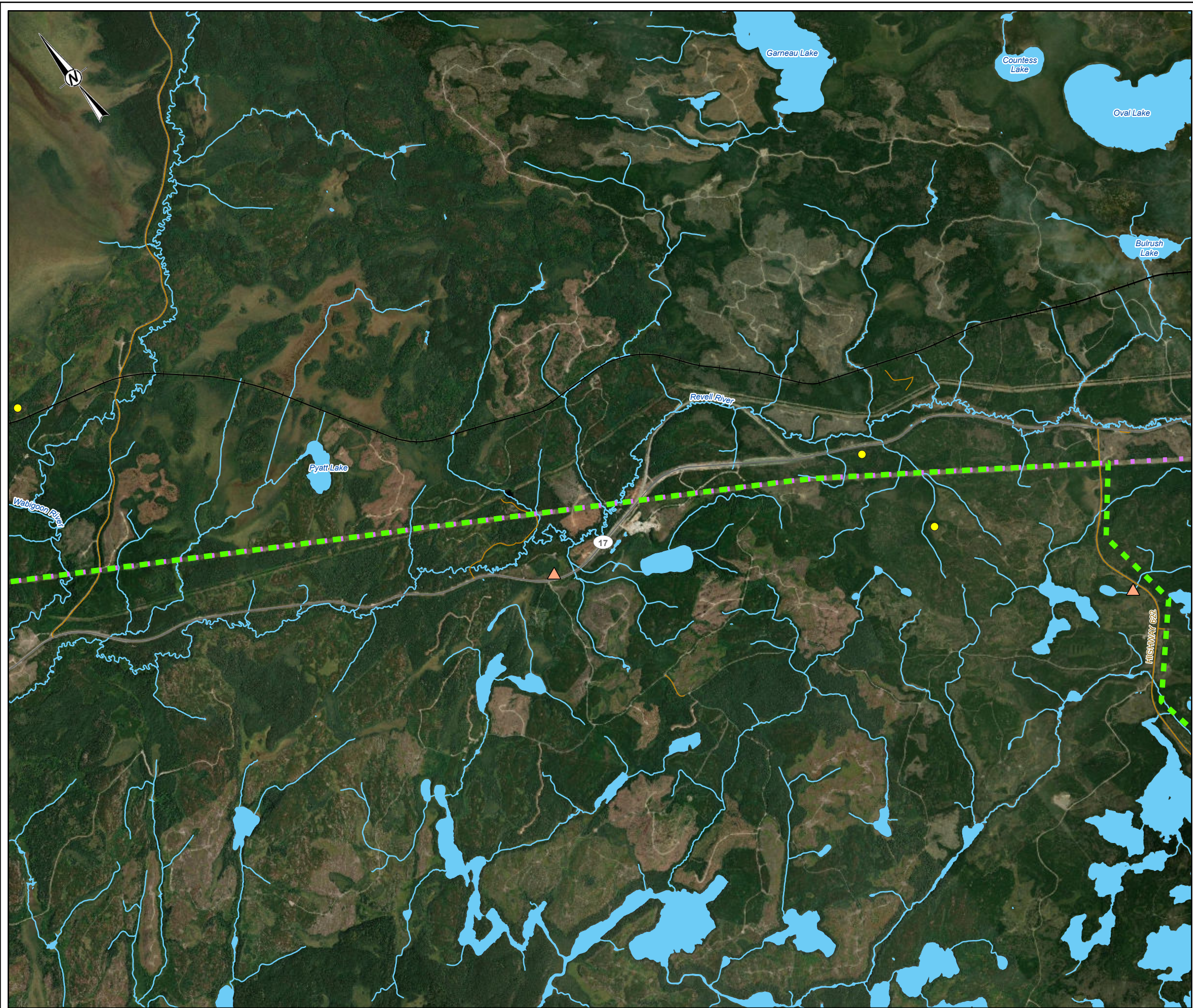
TITLE
AMPHIBIAN AND POTENTIAL BAT HIBERNACULA SURVEY LOCATIONS – ATIKOKAN TO DRYDEN

CONSULTANT	YYYY-MM-DD	2022-04-27
wsp GOLDER	DESIGNED	EG
	PREPARED	DB
	REVIEWED	
	APPROVED	

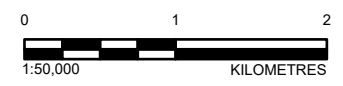
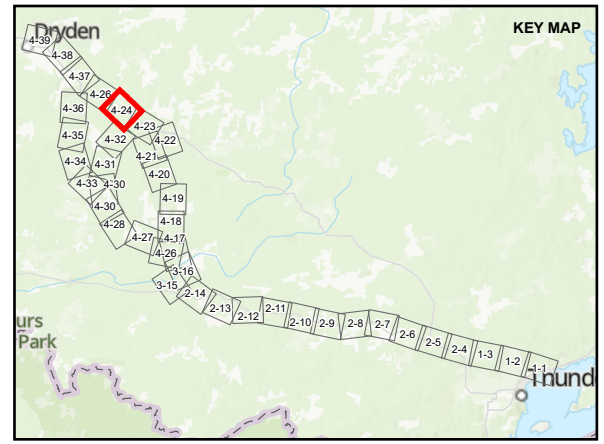
PROJECT NO.	CONTROL	REV.	FIGURE
20137728	0015	A	4-23

PATH: S:\Client\HydroOne\Waasigan\PROJ\20137728\40_PROJ\Engagement\20137728-0015-C-0001.mxd PRINTED ON: AT 3:10:16 PM

IF THIS MEASUREMENT DOES NOT MATCH WHAT IS SHOWN, THE SHEET SIZE HAS BEEN MODIFIED FROM: ANSI B



- LEGEND**
- POTENTIAL BAT HIBERNACULA
 - ▲ AMPHIBIAN STATION
 - ▲ ALTERNATE AMPHIBIAN STATION
 - - - ALTERNATIVE ROUTE 3A
 - - - ALTERNATIVE ROUTE 3C
 - LOCAL ROAD
 - SECONDARY HIGHWAY
 - + + + RAILWAY
 - WATERCOURSE
 - WATERBODY



DRAFT

REFERENCE(S)
 BASE DATA COURTESY OF LAND INFORMATION ONTARIO MNR. IMAGERY COPYRIGHT © ESRI AND ITS LICENSORS. USED UNDER LICENSE, ALL RIGHTS RESERVED.
 PROJECTION: CSRS UTM ZONE 15 DATUM: NAD 83

CLIENT
 HYDRO ONE NETWORKS INC.

PROJECT
 WAASIGAN TRANSMISSION LINE

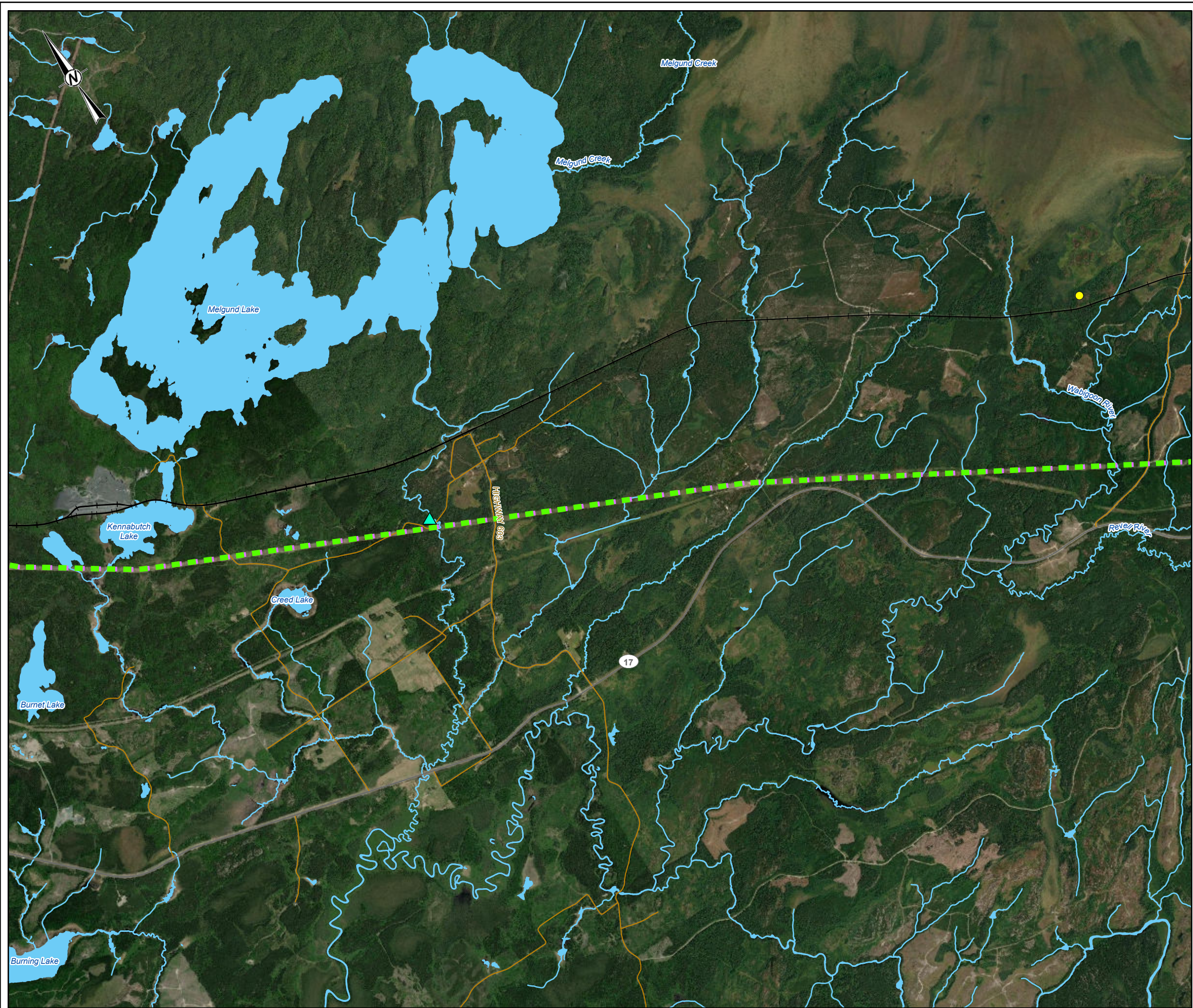
TITLE
 AMPHIBIAN AND POTENTIAL BAT HIBERNACULA SURVEY LOCATIONS – ATIKOKAN TO DRYDEN

CONSULTANT	YYYY-MM-DD	2022-04-27
wsp GOLDER	DESIGNED	EG
	PREPARED	DB
	REVIEWED	
	APPROVED	

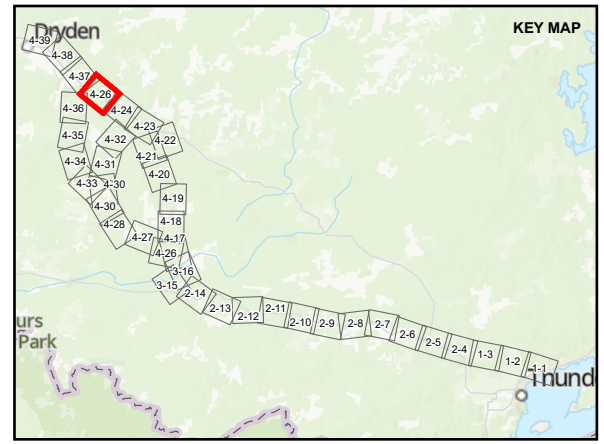
PROJECT NO.	CONTROL	REV.	FIGURE
20137728	0015	A	4-24

PATH: S:\Client\HydroOne\Waasigan\09_PROJ\20137728\00_PUBLIC_Engagement\20137728-0015-C-0001.aprx PRINTED ON: AT 3:10:23 PM

IF THIS MEASUREMENT DOES NOT MATCH WHAT IS SHOWN, THE SHEET SIZE HAS BEEN MODIFIED FROM: ANSI B



- LEGEND**
- POTENTIAL BAT HIBERNACULA
 - ▲ AMPHIBIAN STATION
 - ▲ ALTERNATE AMPHIBIAN STATION
 - ALTERNATIVE ROUTE 3A
 - ALTERNATIVE ROUTE 3C
 - LOCAL ROAD
 - SECONDARY HIGHWAY
 - + RAILWAY
 - WATERCOURSE
 - WATERBODY



DRAFT

REFERENCE(S)
 BASE DATA COURTESY OF LAND INFORMATION ONTARIO MNR. IMAGERY COPYRIGHT © ESRI AND ITS LICENSORS. USED UNDER LICENSE, ALL RIGHTS RESERVED.
 PROJECTION: CSRS UTM ZONE 15 DATUM: NAD 83

CLIENT
 HYDRO ONE NETWORKS INC.

PROJECT
 WAASIGAN TRANSMISSION LINE

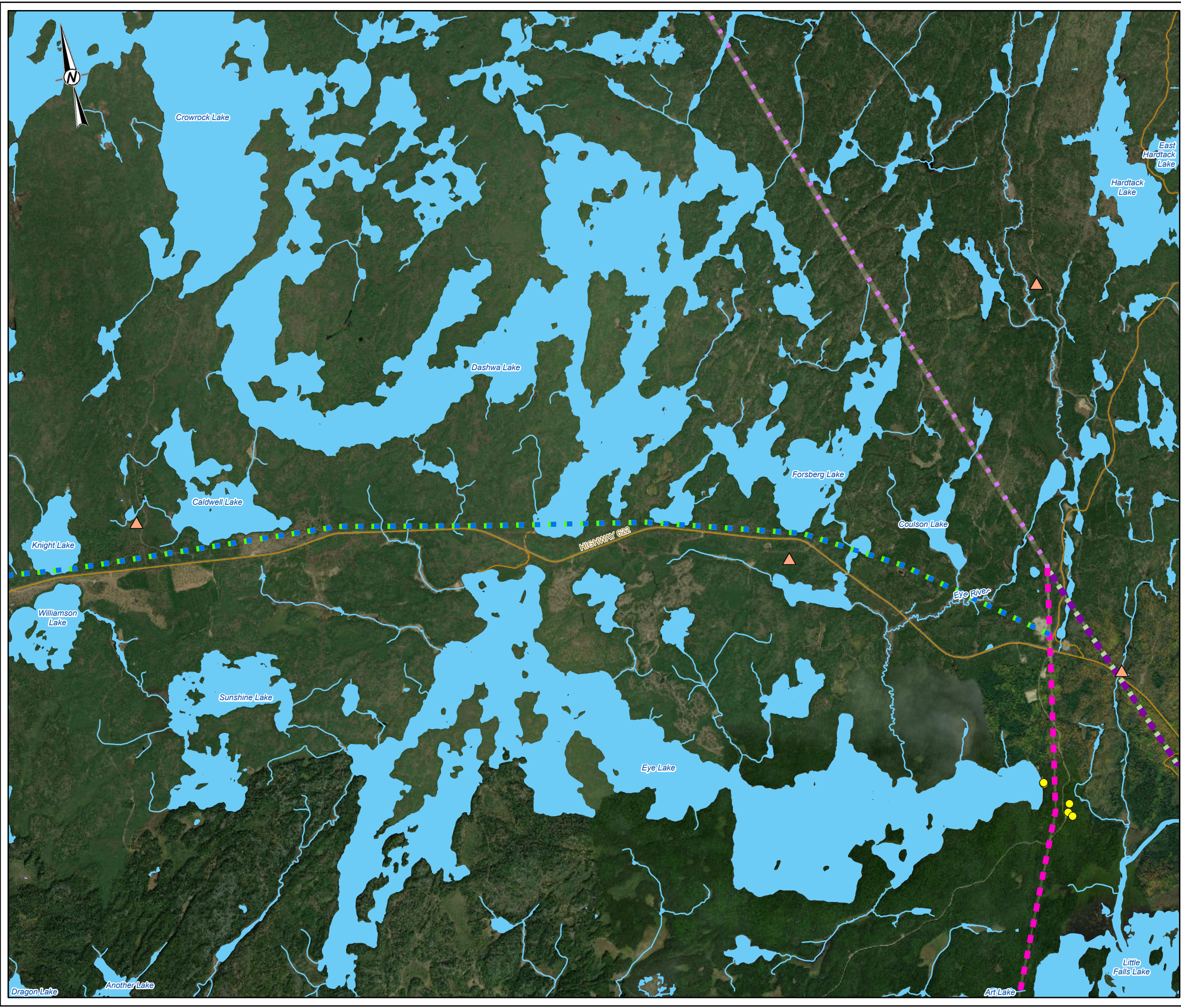
TITLE
 AMPHIBIAN AND POTENTIAL BAT HIBERNACULA SURVEY LOCATIONS – ATIKOKAN TO DRYDEN

CONSULTANT	YYYY-MM-DD	2022-04-27
wsp GOLDER	DESIGNED	EG
	PREPARED	DB
	REVIEWED	
	APPROVED	

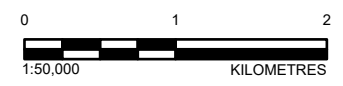
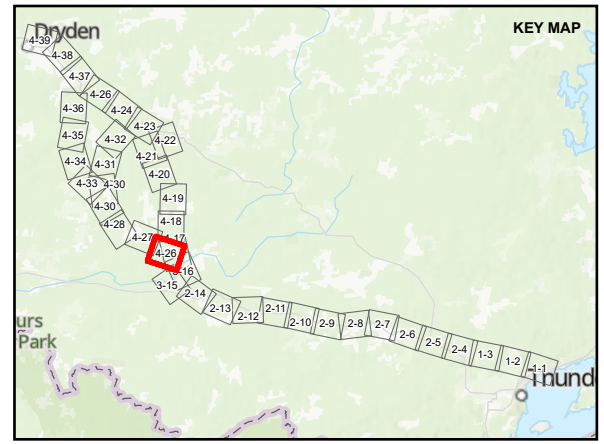
PROJECT NO. 20137728	CONTROL 0015	REV. A	FIGURE 4-25
-------------------------	-----------------	-----------	----------------

PATH: S:\Client\HydroOne\Waasigan\09_PRC\20137728\00_Public_Engagement\20137728_0015-C-0001.mxd PRINTED ON: AT 3:12:20 PM

IF THIS MEASUREMENT DOES NOT MATCH WHAT IS SHOWN, THE SHEET SIZE HAS BEEN MODIFIED FROM: ANSI B



- LEGEND**
- POTENTIAL BAT HIBERNACULA
 - ▲ AMPHIBIAN STATION
 - ▲ ALTERNATE AMPHIBIAN STATION
 - ALTERNATIVE ROUTE 2A
 - ALTERNATIVE ROUTE 2B
 - ALTERNATIVE ROUTE 2C
 - ALTERNATIVE ROUTE 3A
 - ALTERNATIVE ROUTE 3B
 - ALTERNATIVE ROUTE 3C
 - LOCAL ROAD
 - - - TRAIL
 - WATERCOURSE
 - WATERBODY



DRAFT

REFERENCE(S)
 BASE DATA COURTESY OF LAND INFORMATION ONTARIO MNR. IMAGERY COPYRIGHT © ESRI AND ITS LICENSORS. USED UNDER LICENSE, ALL RIGHTS RESERVED.
 PROJECTION: CSRS UTM ZONE 15 DATUM: NAD 83

CLIENT
 HYDRO ONE NETWORKS INC.

PROJECT
 WAASIGAN TRANSMISSION LINE

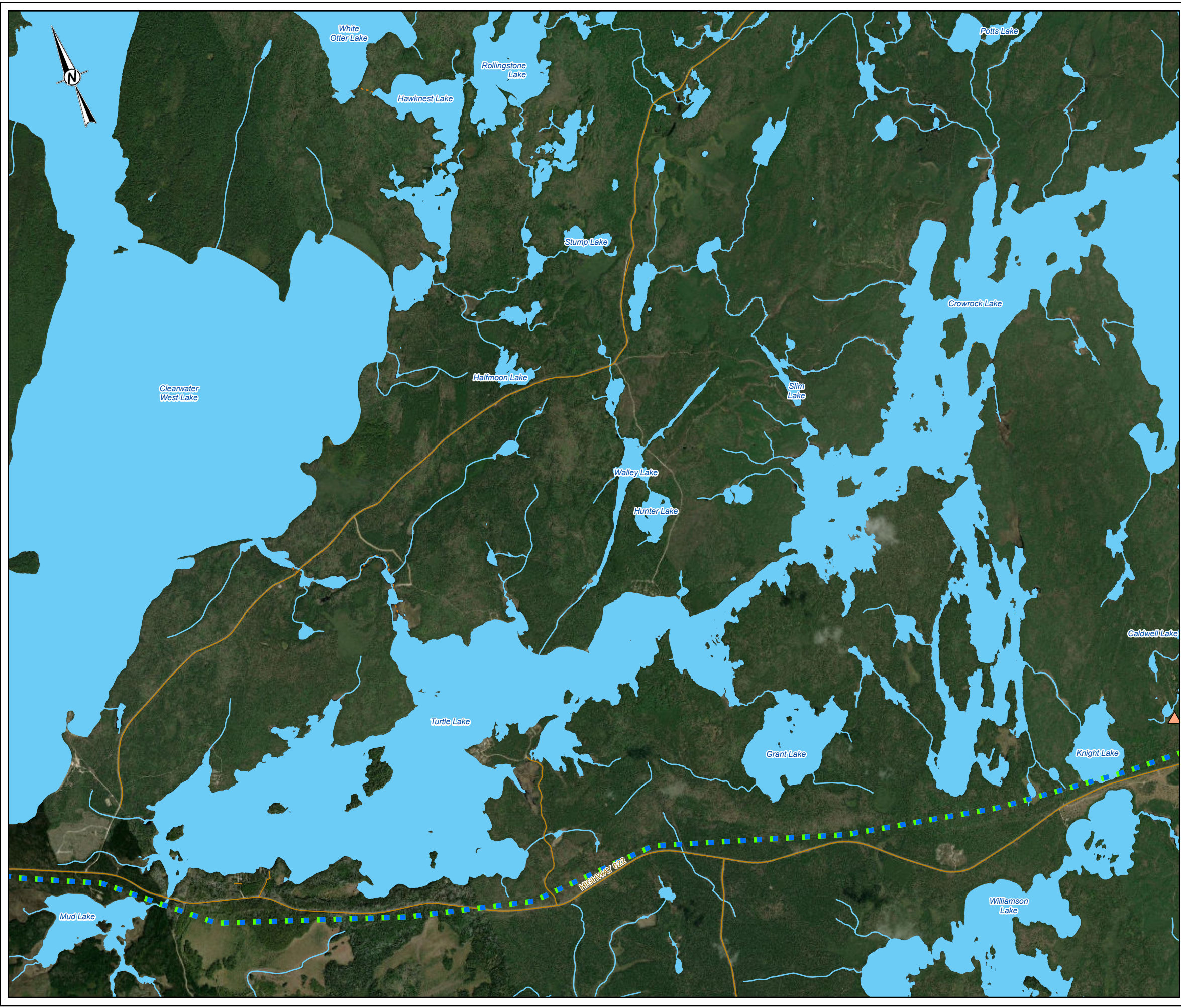
TITLE
AMPHIBIAN AND POTENTIAL BAT HIBERNACULA SURVEY LOCATIONS – ATIKOKAN TO DRYDEN

CONSULTANT	YYYY-MM-DD	2022-04-27
wsp GOLDER	DESIGNED	EG
	PREPARED	DB
	REVIEWED	
	APPROVED	

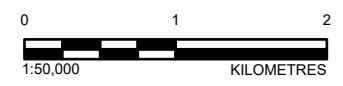
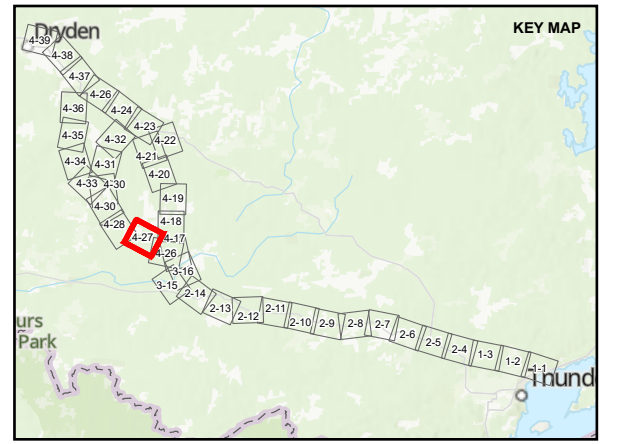
PROJECT NO. 20137728	CONTROL 0015	REV. A	FIGURE 4-26
-------------------------	-----------------	-----------	----------------

PATH: S:\Client\HydroOne\Waasigan\09_PROJ\20137728\00_PUBLIC_Engagement\20137728-0015-C-0001.mxd PRINTED ON: AT 3:10:36 PM

IF THIS MEASUREMENT DOES NOT MATCH WHAT IS SHOWN, THE SHEET SIZE HAS BEEN MODIFIED FROM: ANSI B



- LEGEND**
- POTENTIAL BAT HIBERNACULA
 - ▲ AMPHIBIAN STATION
 - ▲ ALTERNATE AMPHIBIAN STATION
 - ALTERNATIVE ROUTE 3B
 - ALTERNATIVE ROUTE 3C
 - LOCAL ROAD
 - - - TRAIL
 - WATERCOURSE
 - WATERBODY



DRAFT

REFERENCE(S)
 BASE DATA COURTESY OF LAND INFORMATION ONTARIO MNR. IMAGERY COPYRIGHT © ESRI AND ITS LICENSORS. USED UNDER LICENSE, ALL RIGHTS RESERVED.
 PROJECTION: CSRS UTM ZONE 15 DATUM: NAD 83

CLIENT
 HYDRO ONE NETWORKS INC.

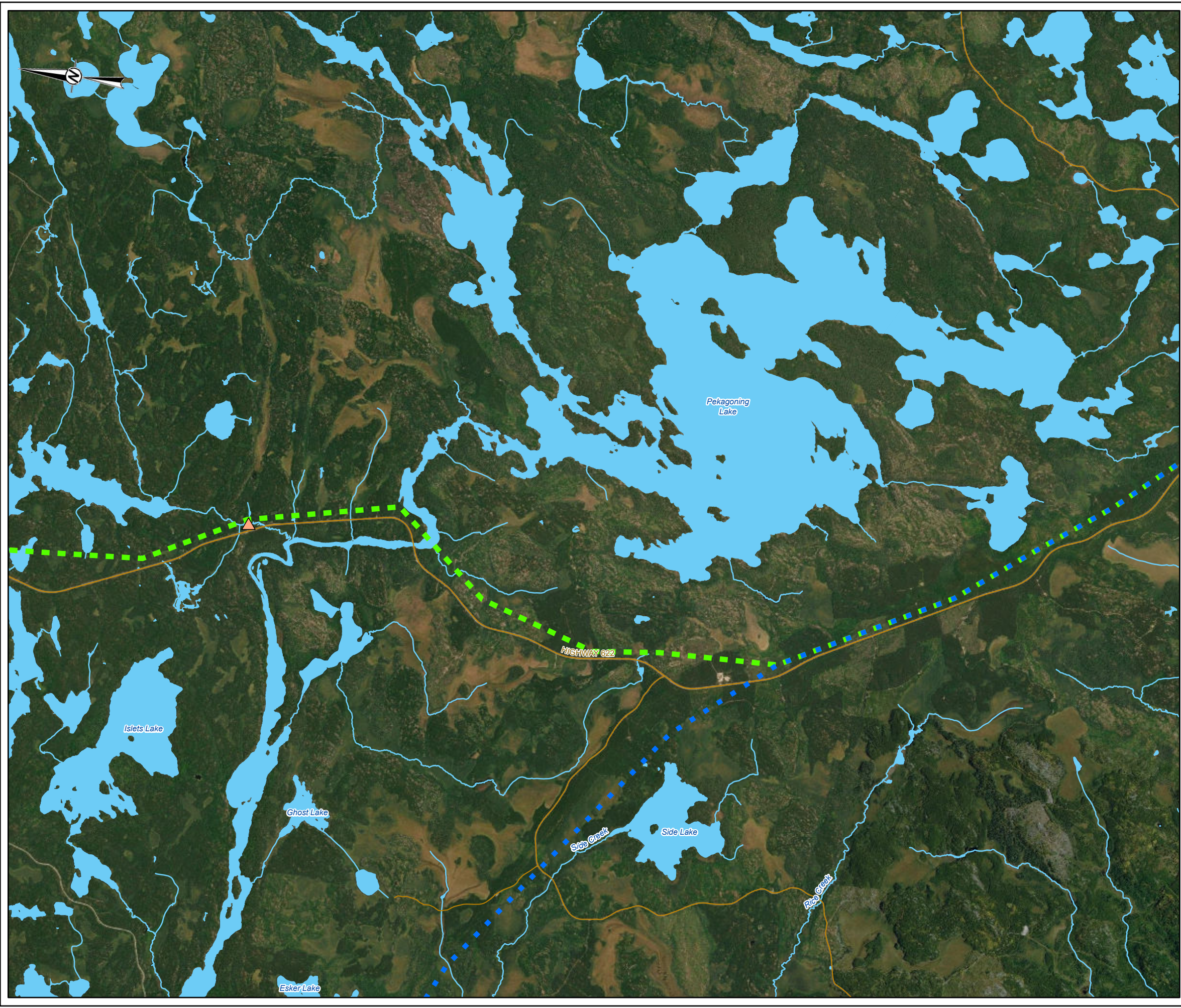
PROJECT
 WAASIGAN TRANSMISSION LINE

TITLE
AMPHIBIAN AND POTENTIAL BAT HIBERNACULA SURVEY LOCATIONS – ATIKOKAN TO DRYDEN

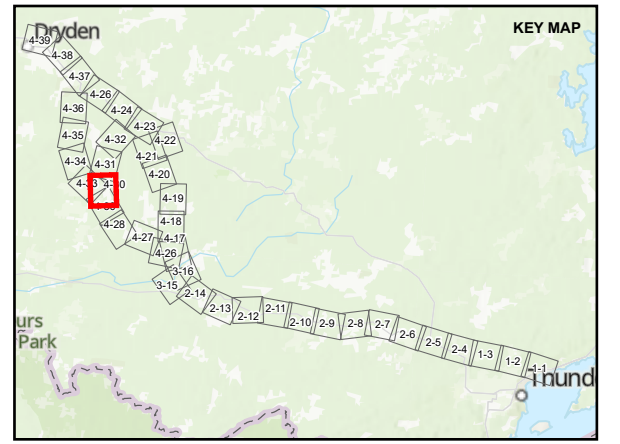
CONSULTANT	YYYY-MM-DD	2022-04-27
wsp GOLDER	DESIGNED	EG
	PREPARED	DB
	REVIEWED	
	APPROVED	

PROJECT NO. 20137728	CONTROL 0015	REV. A	FIGURE 4-27
-------------------------	-----------------	-----------	----------------

PATH: S:\Client\HydroOne\Waasigan\PROJ\20137728\00_Pub\Eng\Engagement\20137728_0015_C-0001.aprx PRINTED ON: AT 3:19:44 PM
 IF THIS MEASUREMENT DOES NOT MATCH WHAT IS SHOWN, THE SHEET SIZE HAS BEEN MODIFIED FROM: ANSI B



- LEGEND**
- POTENTIAL BAT HIBERNACULA
 - ▲ AMPHIBIAN STATION
 - ▲ ALTERNATE AMPHIBIAN STATION
 - - - ALTERNATIVE ROUTE 3B
 - - - ALTERNATIVE ROUTE 3C
 - LOCAL ROAD
 - WATERCOURSE
 - WATERBODY



DRAFT

REFERENCE(S)
 BASE DATA COURTESY OF LAND INFORMATION ONTAIRO MNR. IMAGERY COPYRIGHT © ESRI AND ITS LICENSORS. USED UNDER LICENSE, ALL RIGHTS RESERVED.
 PROJECTION: CSRS UTM ZONE 15 DATUM: NAD 83

CLIENT
 HYDRO ONE NETWORKS INC.

PROJECT
 WAASIGAN TRANSMISSION LINE

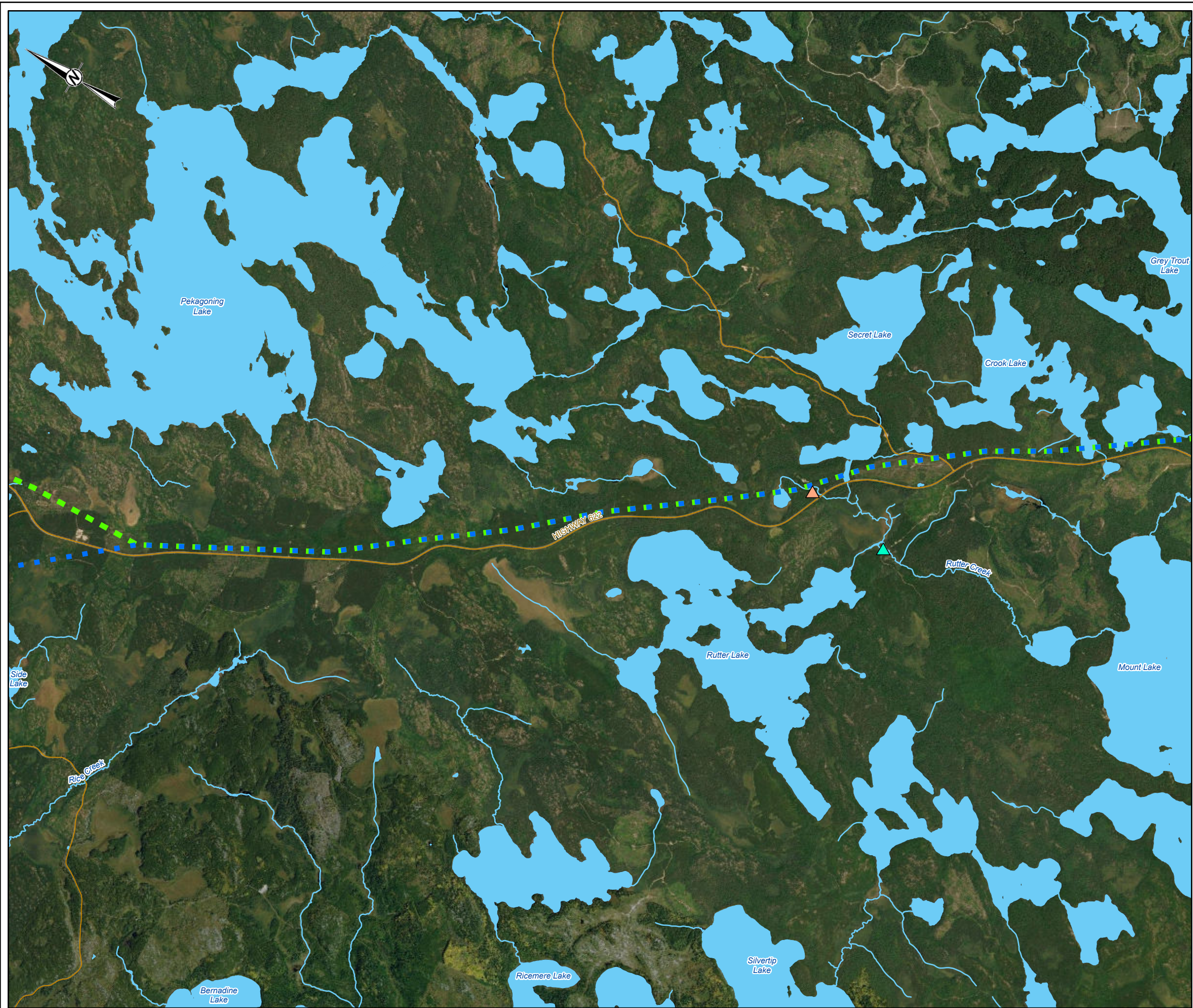
TITLE
AMPHIBIAN AND POTENTIAL BAT HIBERNACULA SURVEY LOCATIONS – ATIKOKAN TO DRYDEN

CONSULTANT	YYYY-MM-DD	2022-04-27
wsp GOLDER	DESIGNED	EG
	PREPARED	DB
	REVIEWED	
	APPROVED	

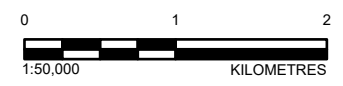
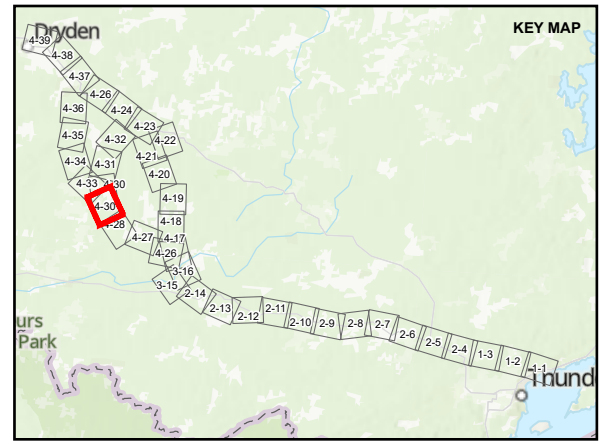
PROJECT NO.	CONTROL	REV.	FIGURE
20137728	0015	A	4-29

PATH: S:\Client\HydroOne\Waasigan\00_PRC\20137728\00_PRC\0015_Public_Engagement\20137728-0015-C-0001.aprx PRINTED ON: AT 3:11:01 PM

IF THIS MEASUREMENT DOES NOT MATCH WHAT IS SHOWN, THE SHEET SIZE HAS BEEN MODIFIED FROM: ANSI B



- LEGEND**
- POTENTIAL BAT HIBERNACULA
 - ▲ AMPHIBIAN STATION
 - ▲ ALTERNATE AMPHIBIAN STATION
 - - - ALTERNATIVE ROUTE 3B
 - - - ALTERNATIVE ROUTE 3C
 - LOCAL ROAD
 - WATERCOURSE
 - WATERBODY



DRAFT

REFERENCE(S)
 BASE DATA COURTESY OF LAND INFORMATION ONTAIO MNR. IMAGERY COPYRIGHT © ESRI AND ITS LICENSORS. USED UNDER LICENSE, ALL RIGHTS RESERVED.
 PROJECTION: CSRS UTM ZONE 15 DATUM: NAD 83

CLIENT
 HYDRO ONE NETWORKS INC.

PROJECT
 WAASIGAN TRANSMISSION LINE

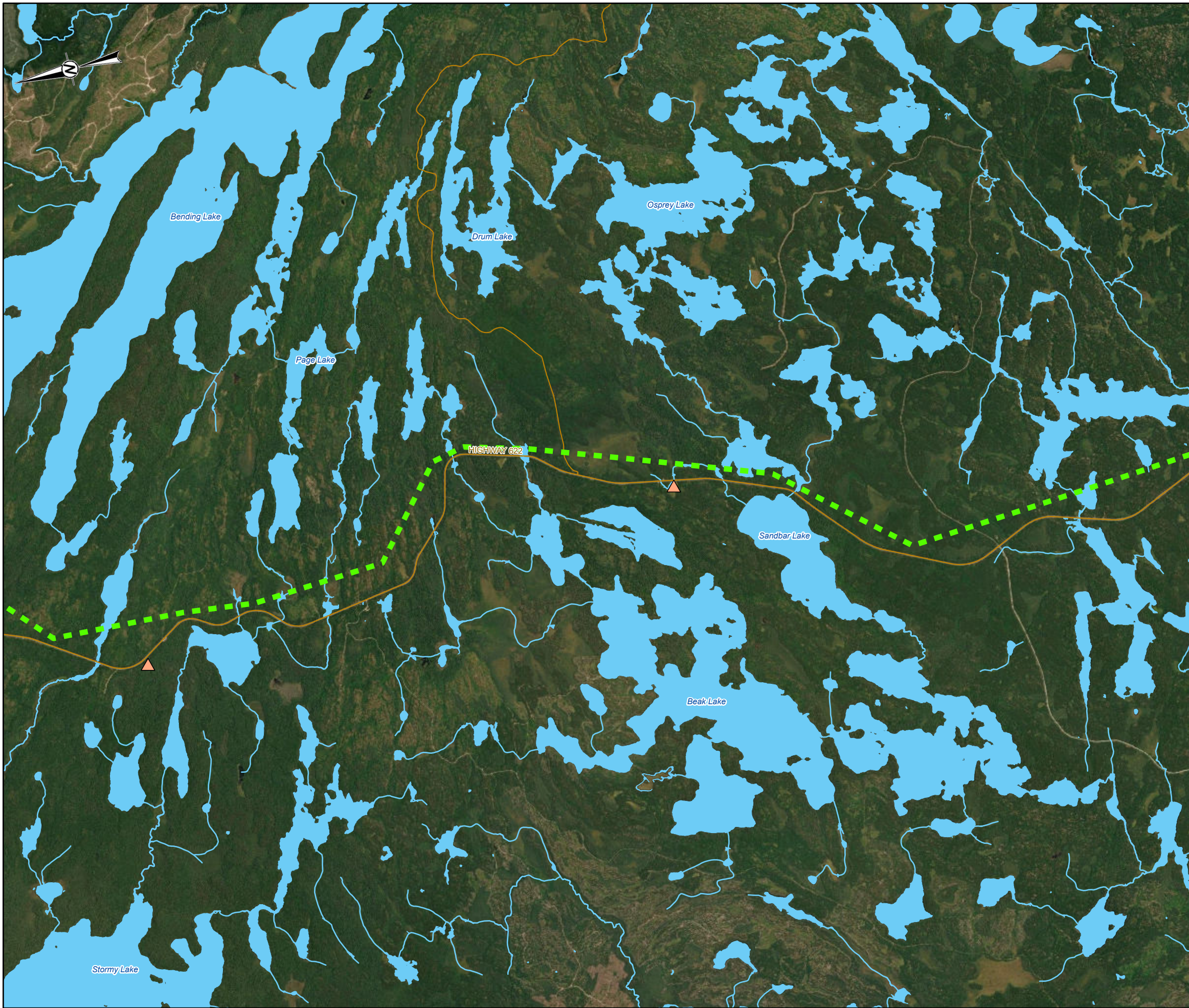
TITLE
 AMPHIBIAN AND POTENTIAL BAT HIBERNACULA SURVEY LOCATIONS – ATIKOKAN TO DRYDEN

CONSULTANT	YYYY-MM-DD	2022-04-27
	DESIGNED	EG
	PREPARED	DB
	REVIEWED	
	APPROVED	

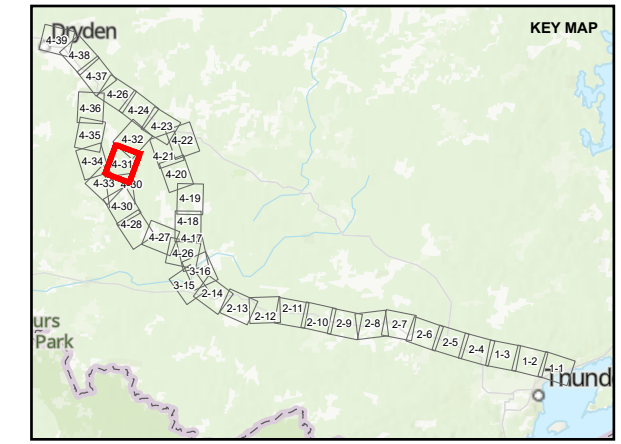
PROJECT NO.	CONTROL	REV.	FIGURE
20137728	0015	A	4-30

PATH: S:\Client\HydroOne\Waasigan\09_PROJ\20137728\04_Public_Engagement\20137728-0015-C-0001.mxd PRINTED ON: AT 3:11:11 PM

IF THIS MEASUREMENT DOES NOT MATCH WHAT IS SHOWN, THE SHEET SIZE HAS BEEN MODIFIED FROM: ANSI B



- LEGEND**
- POTENTIAL BAT HIBERNACULA
 - ▲ AMPHIBIAN STATION
 - ▲ ALTERNATE AMPHIBIAN STATION
 - - - ALTERNATIVE ROUTE 3C
 - LOCAL ROAD
 - - - TRAIL
 - WATERCOURSE
 - WATERBODY



DRAFT

REFERENCE(S)
 BASE DATA COURTESY OF LAND INFORMATION ONTARIO MNR. IMAGERY COPYRIGHT © ESRI AND ITS LICENSORS. USED UNDER LICENSE, ALL RIGHTS RESERVED.
 PROJECTION: CSRS UTM ZONE 15 DATUM: NAD 83

CLIENT
 HYDRO ONE NETWORKS INC.

PROJECT
 WAASIGAN TRANSMISSION LINE

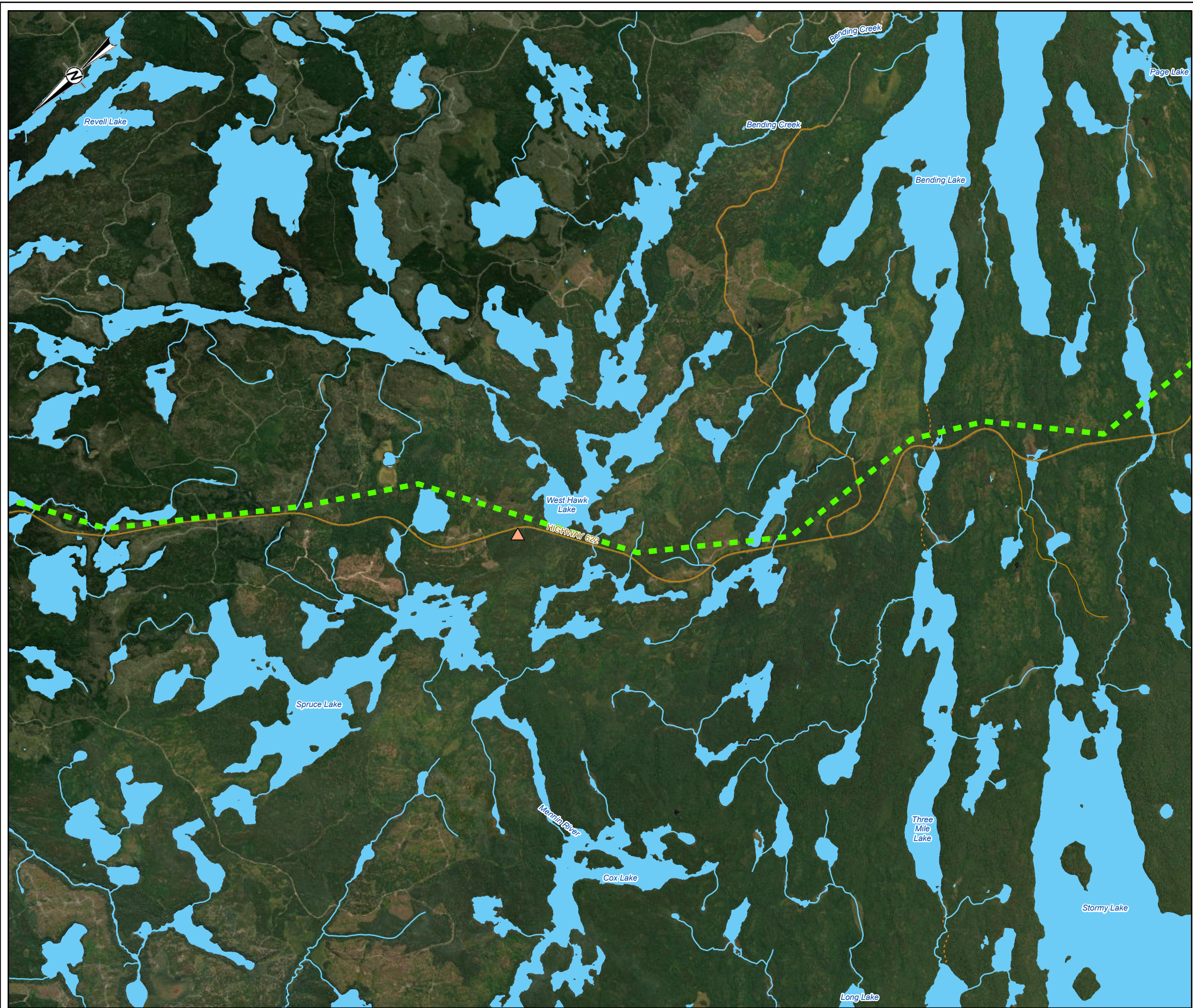
TITLE
AMPHIBIAN AND POTENTIAL BAT HIBERNACULA SURVEY LOCATIONS – ATIKOKAN TO DRYDEN

CONSULTANT	YYYY-MM-DD	2022-04-27
wsp GOLDER	DESIGNED	EG
	PREPARED	DB
	REVIEWED	
	APPROVED	

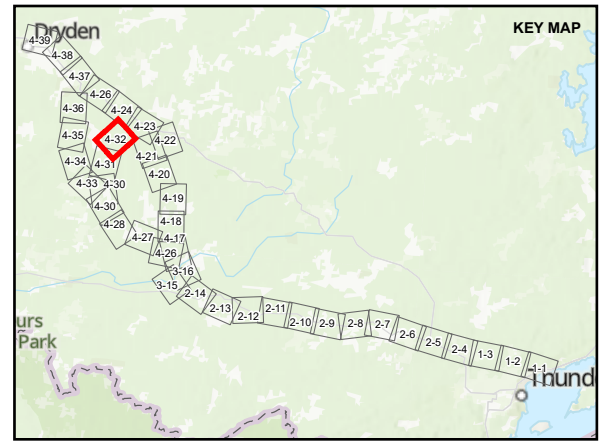
PROJECT NO.	CONTROL	REV.	FIGURE
20137728	0015	A	4-31

PATH: S:\Client\HydroOne\Waasigan\PROJ\20137728\40_Pub\Eng\Engagement\20137728-0015-C-0001.aprx PRINTED ON: AT 3:11:18 PM

IF THIS MEASUREMENT DOES NOT MATCH WHAT IS SHOWN, THE SHEET SIZE HAS BEEN MODIFIED FROM: ANSI B



- LEGEND**
- POTENTIAL BAT HIBERNACULA
 - ▲ AMPHIBIAN STATION
 - ▲ ALTERNATE AMPHIBIAN STATION
 - - - ALTERNATIVE ROUTE 3C
 - LOCAL ROAD
 - - - TRAIL
 - WATERCOURSE
 - WATERBODY



DRAFT

REFERENCE(S)
 BASE DATA COURTESY OF LAND INFORMATION ONTARIO MNR. IMAGERY COPYRIGHT © ESRI AND ITS LICENSORS. USED UNDER LICENSE, ALL RIGHTS RESERVED.
 PROJECTION: CSRS UTM ZONE 15 DATUM: NAD 83

CLIENT
 HYDRO ONE NETWORKS INC.

PROJECT
 WAASIGAN TRANSMISSION LINE

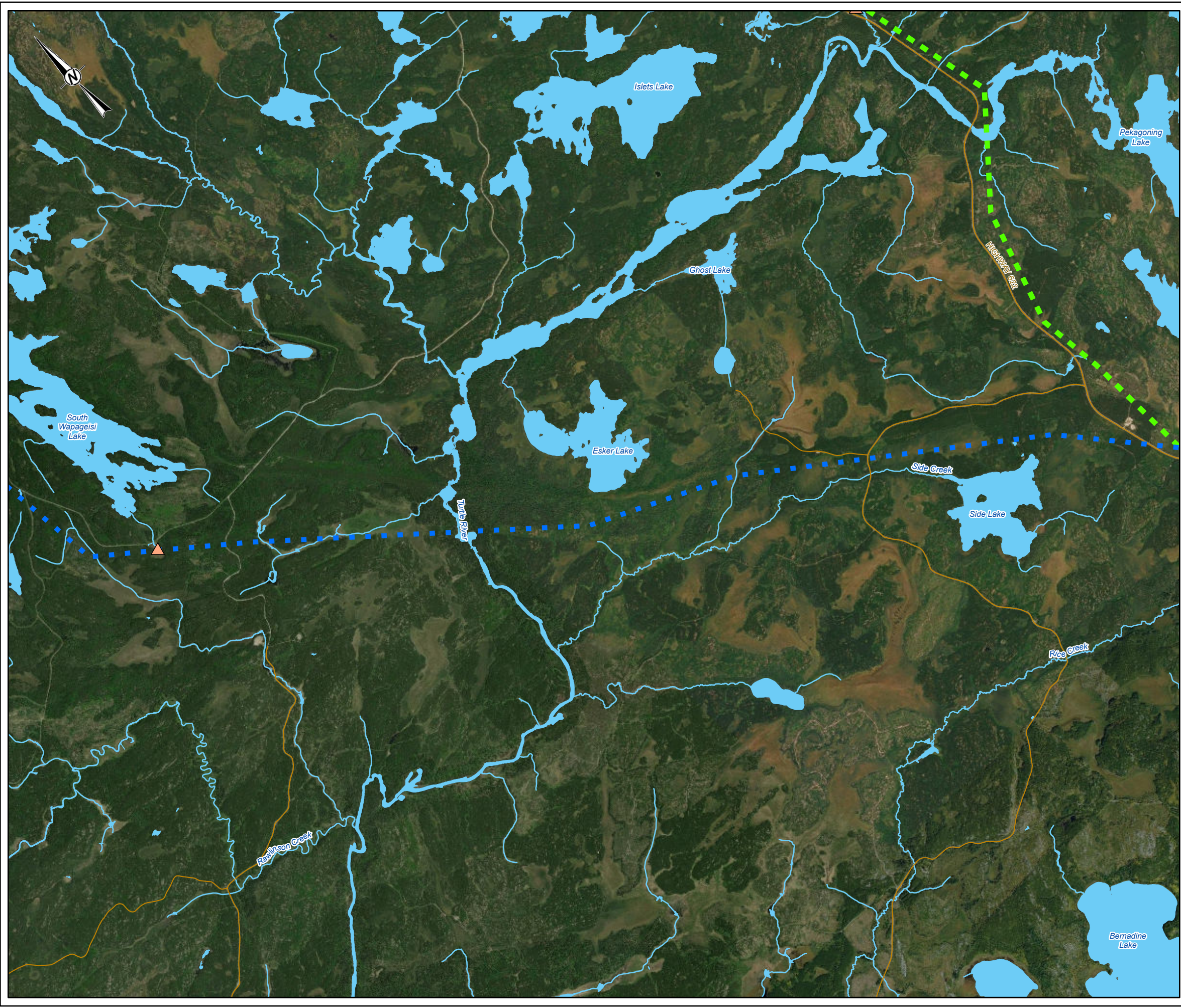
TITLE
 AMPHIBIAN AND POTENTIAL BAT HIBERNACULA SURVEY LOCATIONS – ATIKOKAN TO DRYDEN

CONSULTANT	YYYY-MM-DD	2022-04-27
	DESIGNED	EG
	PREPARED	DB
	REVIEWED	
	APPROVED	

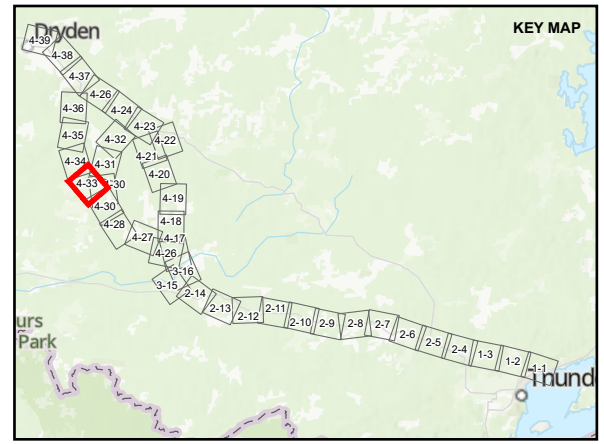
PROJECT NO.	CONTROL	REV.	FIGURE
20137728	0015	A	4-32

PATH: S:\Client\HydroOne\Waasigan\09_PROJ\20137728\00_PROJ\0015_Public_Engagement\20137728-0015-C-0001.aprx PRINTED ON: AT 3:17:26 PM

IF THIS MEASUREMENT DOES NOT MATCH WHAT IS SHOWN, THE SHEET SIZE HAS BEEN MODIFIED FROM: ANSI B



- LEGEND**
- POTENTIAL BAT HIBERNACULA
 - ▲ AMPHIBIAN STATION
 - ▲ ALTERNATE AMPHIBIAN STATION
 - - - ALTERNATIVE ROUTE 3B
 - - - ALTERNATIVE ROUTE 3C
 - LOCAL ROAD
 - WATERCOURSE
 - WATERBODY



DRAFT

REFERENCE(S)
 BASE DATA COURTESY OF LAND INFORMATION ONTARIO MNR. IMAGERY COPYRIGHT © ESRI AND ITS LICENSORS. USED UNDER LICENSE, ALL RIGHTS RESERVED.
 PROJECTION: CSRS UTM ZONE 15 DATUM: NAD 83

CLIENT
 HYDRO ONE NETWORKS INC.

PROJECT
 WAASIGAN TRANSMISSION LINE

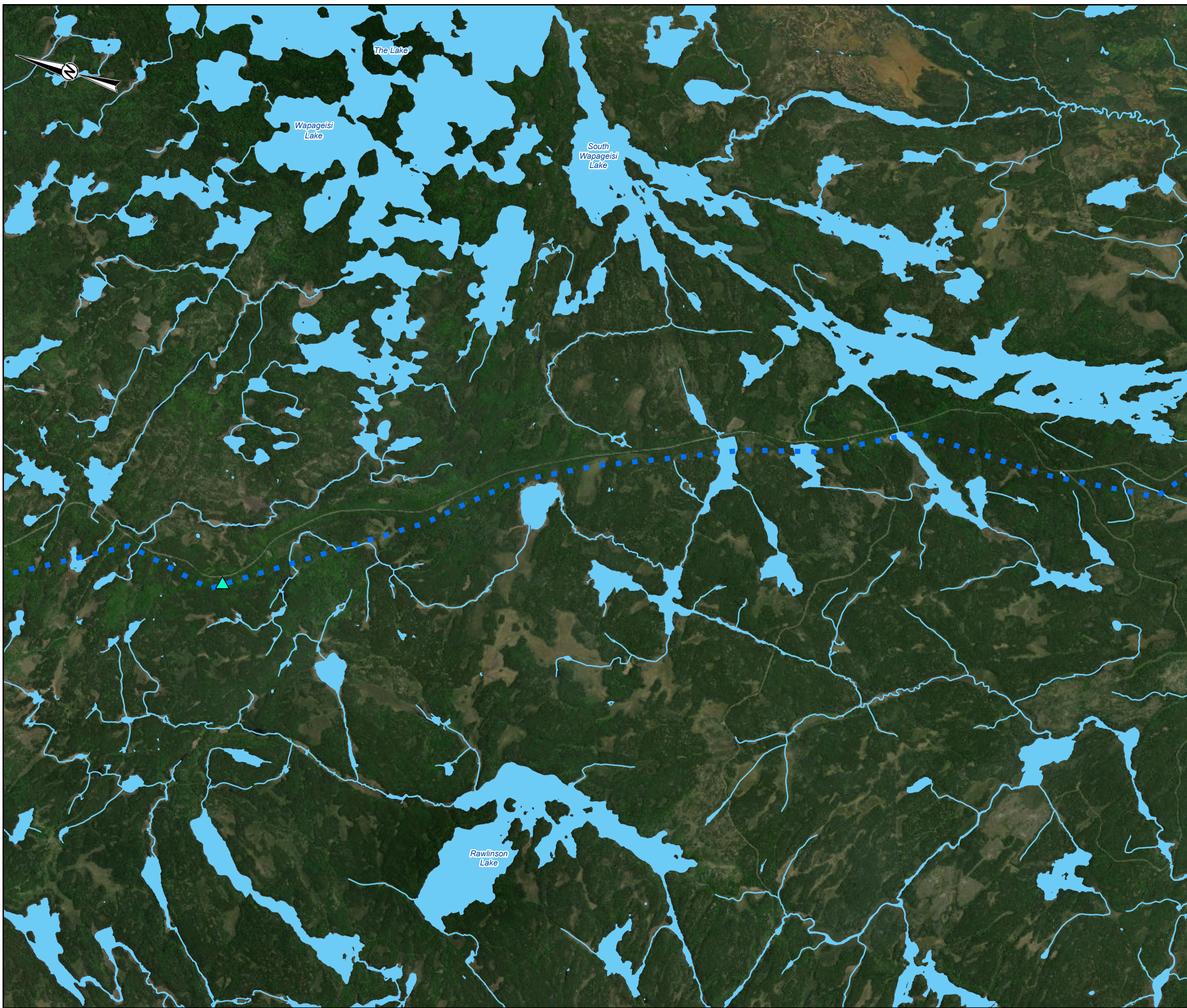
TITLE
AMPHIBIAN AND POTENTIAL BAT HIBERNACULA SURVEY LOCATIONS – ATIKOKAN TO DRYDEN

CONSULTANT	YYYY-MM-DD	2022-04-27
wsp GOLDER	DESIGNED	EG
	PREPARED	DB
	REVIEWED	
	APPROVED	

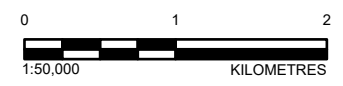
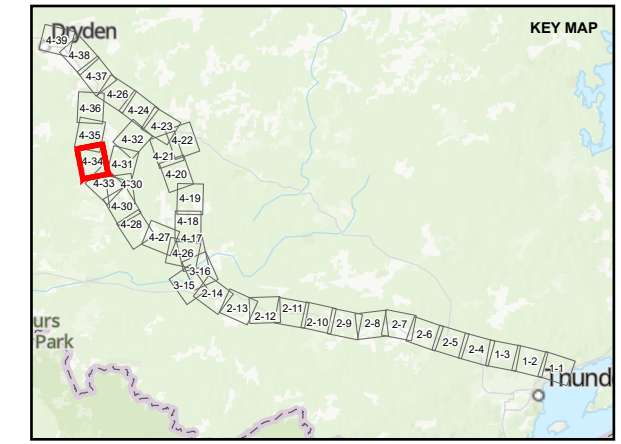
PROJECT NO. 20137728	CONTROL 0015	REV. A	FIGURE 4-33
-------------------------	-----------------	-----------	----------------

PATH: S:\Client\Hydro\Waasigan\09_PRC\20137728\00_Public_Engagement\20137728-0015-C-0001.aprx PRINTED ON: AT 3:11:34 PM

IF THIS MEASUREMENT DOES NOT MATCH WHAT IS SHOWN, THE SHEET SIZE HAS BEEN MODIFIED FROM: ANSI B



- LEGEND**
- POTENTIAL BAT HIBERNACULA
 - ▲ AMPHIBIAN STATION
 - ▲ ALTERNATE AMPHIBIAN STATION
 - - - ALTERNATIVE ROUTE 3B
 - WATERCOURSE
 - WATERBODY



DRAFT

REFERENCE(S)
 BASE DATA COURTESY OF LAND INFORMATION ONTAIRO MNR. IMAGERY COPYRIGHT © ESRI AND ITS LICENSORS. USED UNDER LICENSE, ALL RIGHTS RESERVED.
 PROJECTION: CSRS UTM ZONE 15 DATUM: NAD 83

CLIENT
 HYDRO ONE NETWORKS INC.

PROJECT
 WAASIGAN TRANSMISSION LINE

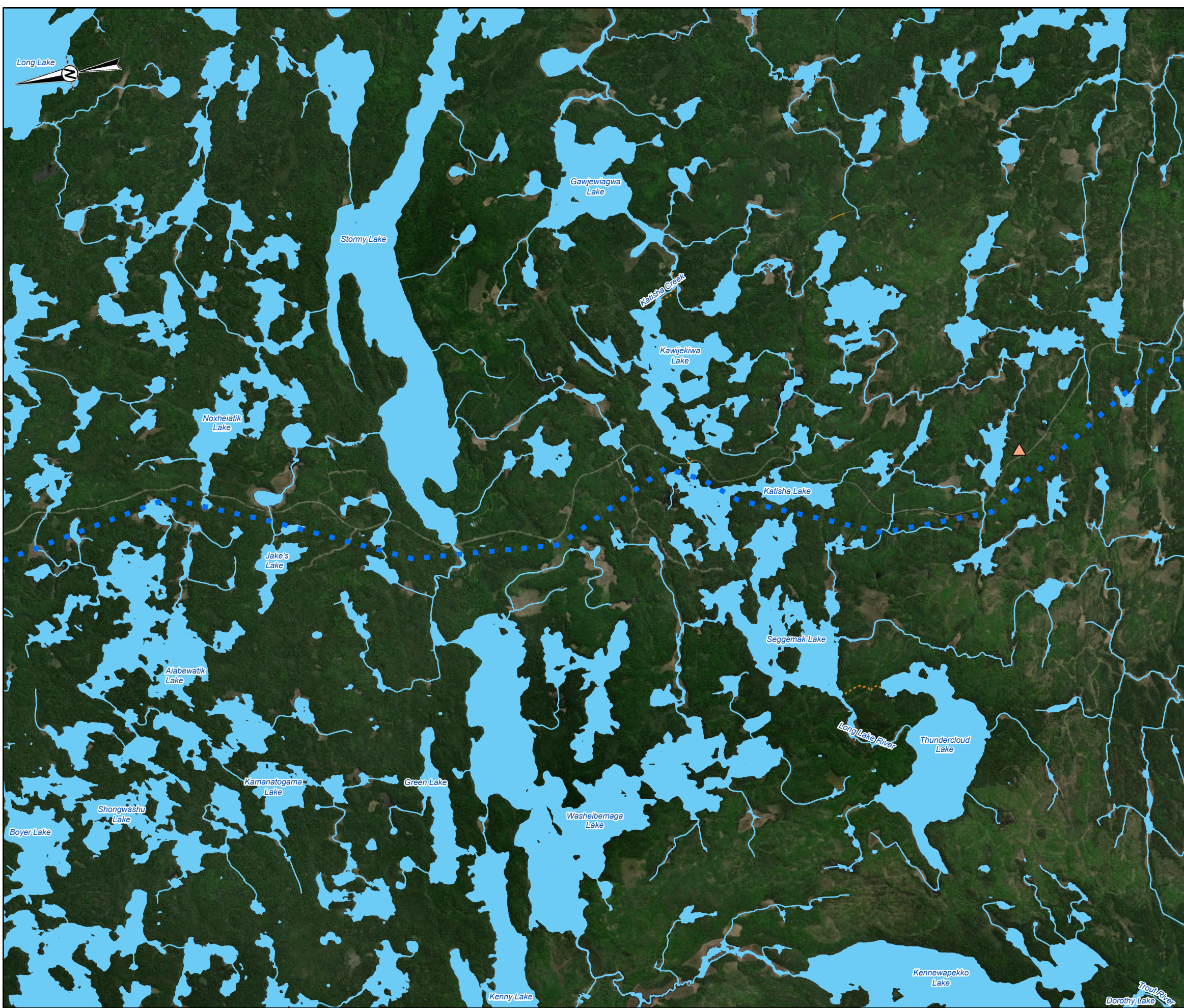
TITLE
AMPHIBIAN AND POTENTIAL BAT HIBERNACULA SURVEY LOCATIONS – ATIKOKAN TO DRYDEN

CONSULTANT	YYYY-MM-DD	2022-04-27
wsp GOLDER	DESIGNED	EG
	PREPARED	DB
	REVIEWED	
	APPROVED	

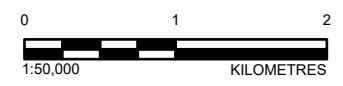
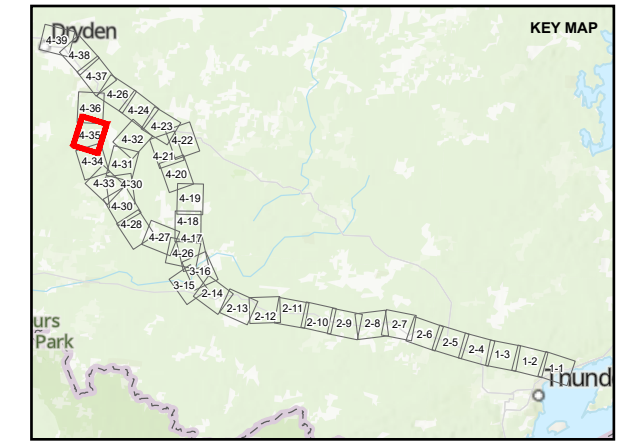
PROJECT NO. 20137728	CONTROL 0015	REV. A	FIGURE 4-34
-------------------------	-----------------	-----------	----------------

PATH: S:\Client\Hydro\Waasigan\09_PROJ\20137728\04_Proj_Engagement\20137728-0015-C-0001.aprx PRINTED ON: AT 3:11:47 PM

IF THIS MEASUREMENT DOES NOT MATCH WHAT IS SHOWN, THE SHEET SIZE HAS BEEN MODIFIED FROM: ANSI B



- LEGEND**
- POTENTIAL BAT HIBERNACULA
 - ▲ AMPHIBIAN STATION
 - ▲ ALTERNATE AMPHIBIAN STATION
 - ALTERNATIVE ROUTE 3B
 - LOCAL ROAD
 - - - TRAIL
 - WATERCOURSE
 - WATERBODY



DRAFT

REFERENCE(S)
 BASE DATA COURTESY OF LAND INFORMATION ONTAIO MNR. IMAGERY COPYRIGHT © ESRI AND ITS LICENSORS. USED UNDER LICENSE, ALL RIGHTS RESERVED.
 PROJECTION: CSRS UTM ZONE 15 DATUM: NAD 83

CLIENT
 HYDRO ONE NETWORKS INC.

PROJECT
 WAASIGAN TRANSMISSION LINE

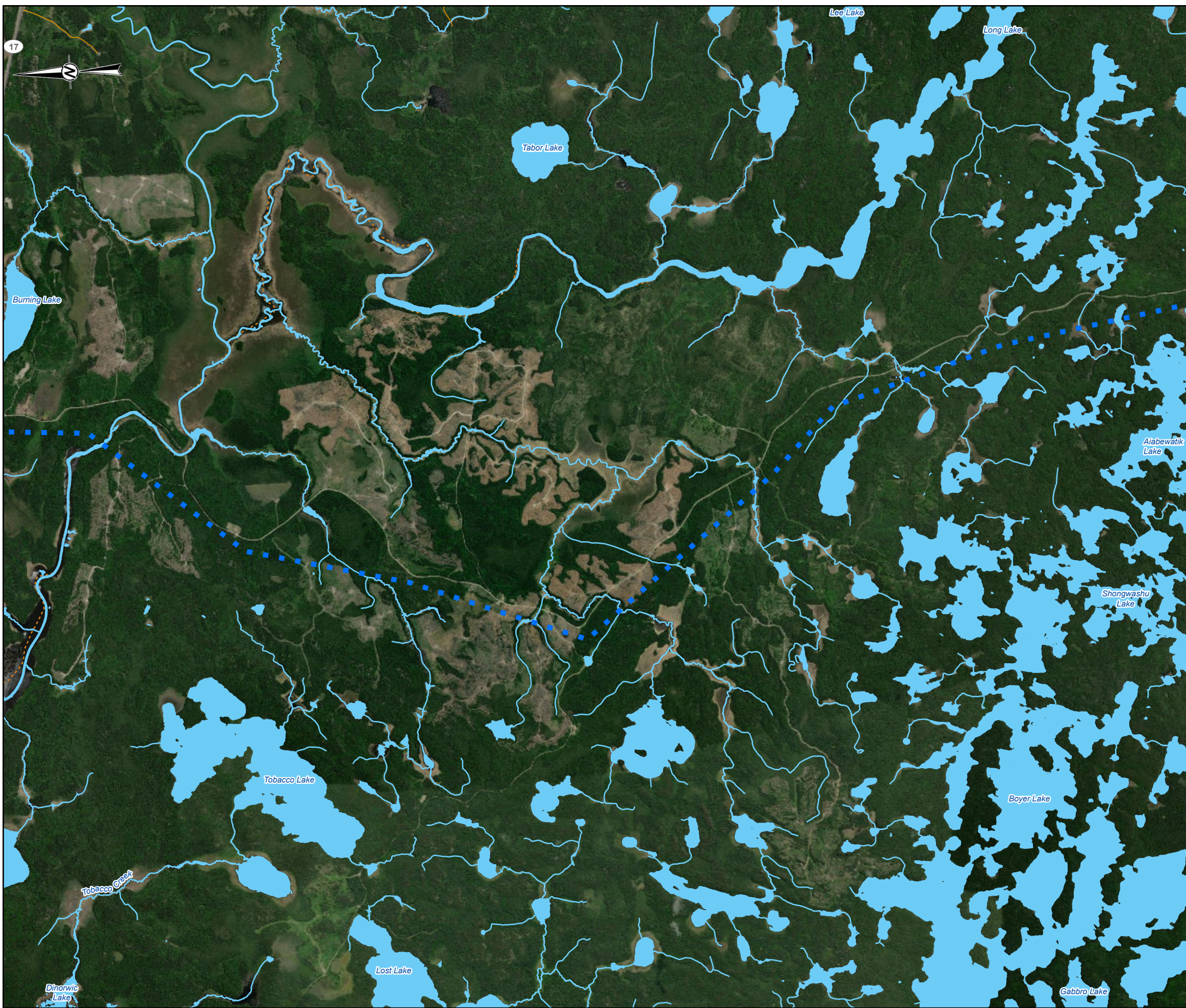
TITLE
AMPHIBIAN AND POTENTIAL BAT HIBERNACULA SURVEY LOCATIONS – ATIKOKAN TO DRYDEN

CONSULTANT	YYYY-MM-DD	2022-04-27
wsp GOLDER	DESIGNED	EG
	PREPARED	DB
	REVIEWED	
	APPROVED	

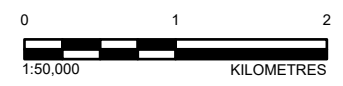
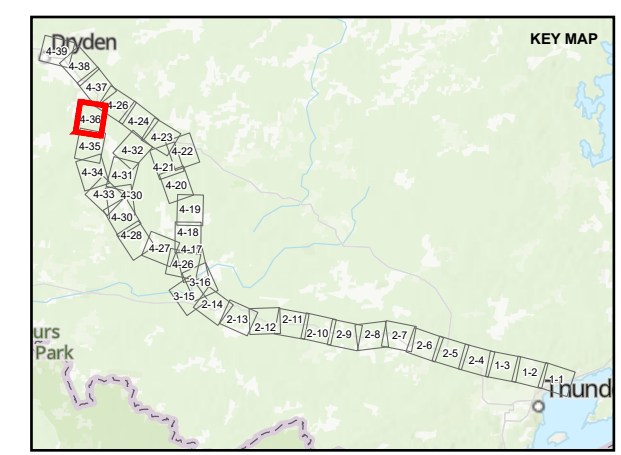
PROJECT NO. 20137728	CONTROL 0015	REV. A	FIGURE 4-35
-------------------------	-----------------	-----------	----------------

PATH: S:\Client\HydroOne\Waasigan\09_PROD\20137728\04_PROD\0015_Public_Engagement\20137728-0015-C-0001.aprx PRINTED ON: AT 3:11:50 PM

IF THIS MEASUREMENT DOES NOT MATCH WHAT IS SHOWN, THE SHEET SIZE HAS BEEN MODIFIED FROM: ANSI B



- LEGEND**
- POTENTIAL BAT HIBERNACULA
 - ▲ AMPHIBIAN STATION
 - ▲ ALTERNATE AMPHIBIAN STATION
 - - - ALTERNATIVE ROUTE 3B
 - LOCAL ROAD
 - SECONDARY HIGHWAY
 - - - TRAIL
 - WATERCOURSE
 - WATERBODY



DRAFT

REFERENCE(S)
 BASE DATA COURTESY OF LAND INFORMATION ONTARIO MNR. IMAGERY COPYRIGHT © ESRI AND ITS LICENSORS. USED UNDER LICENSE, ALL RIGHTS RESERVED.
 PROJECTION: CSRS UTM ZONE 15 DATUM: NAD 83

CLIENT
 HYDRO ONE NETWORKS INC.

PROJECT
 WAASIGAN TRANSMISSION LINE

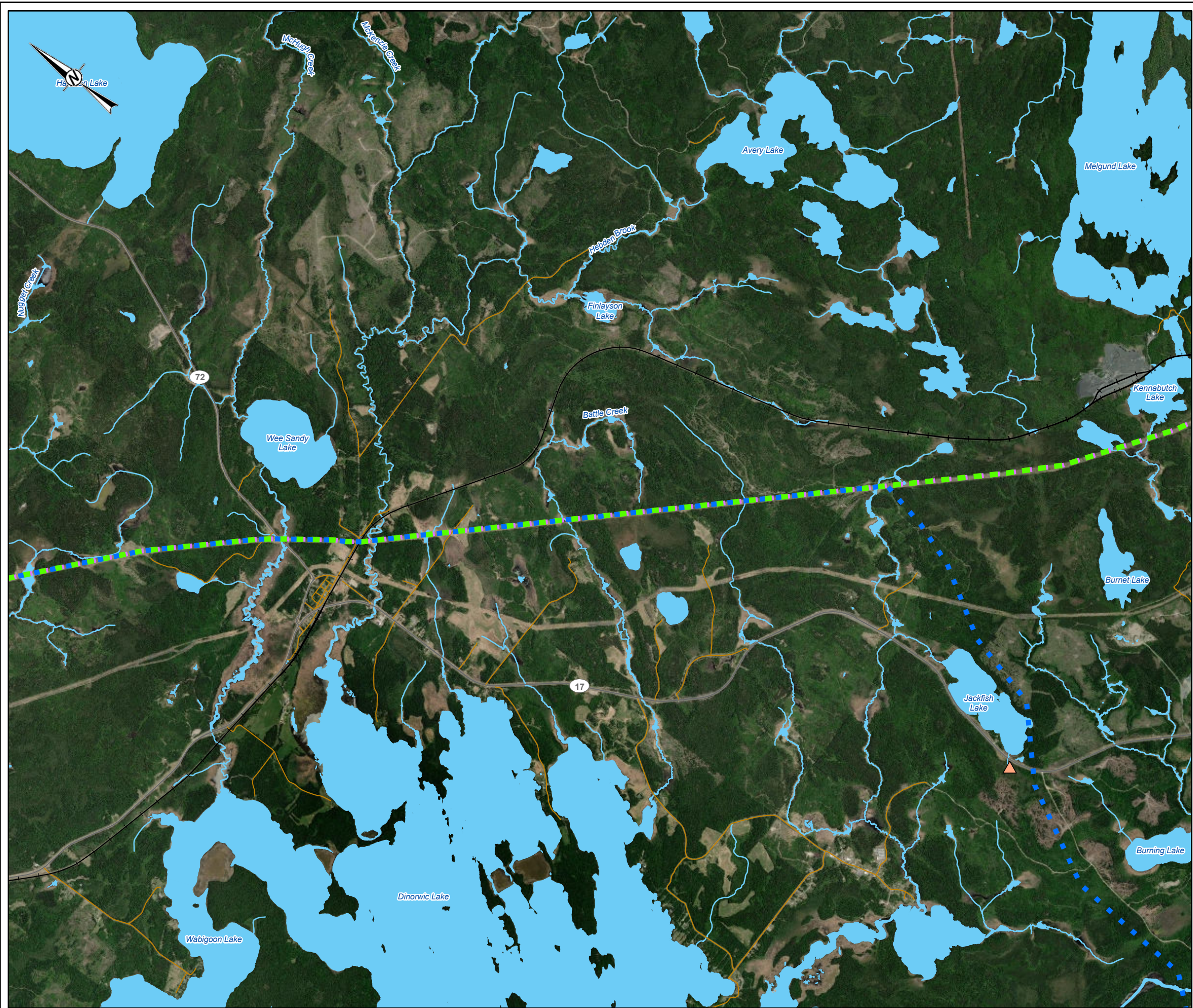
TITLE
AMPHIBIAN AND POTENTIAL BAT HIBERNACULA SURVEY LOCATIONS – ATIKOKAN TO DRYDEN

CONSULTANT	YYYY-MM-DD	2022-04-27
wsp GOLDER	DESIGNED	EG
	PREPARED	DB
	REVIEWED	
	APPROVED	

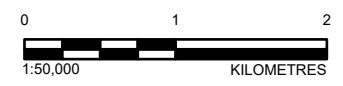
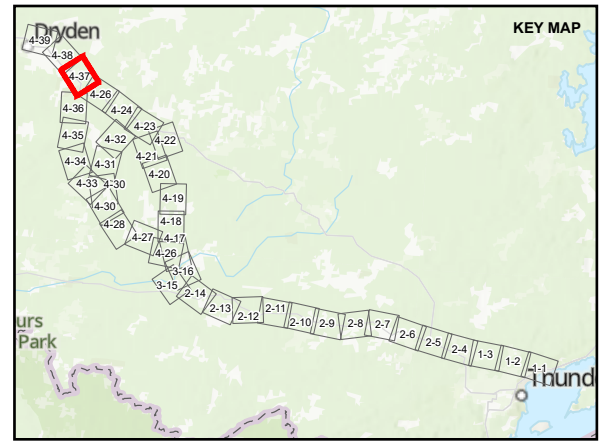
PROJECT NO.	CONTROL	REV.	FIGURE
20137728	0015	A	4-36

PATH: S:\Client\HydroOne\Waasigan\09_PROJ\20137728\00_PUBLIC_Engagement\20137728-0015-C-0001.mxd PRINTED ON: AT 3:12:00 PM

IF THIS MEASUREMENT DOES NOT MATCH WHAT IS SHOWN, THE SHEET SIZE HAS BEEN MODIFIED FROM: ANSI B



- LEGEND**
- POTENTIAL BAT HIBERNACULA
 - ▲ AMPHIBIAN STATION
 - ▲ ALTERNATE AMPHIBIAN STATION
 - ALTERNATIVE ROUTE 3A
 - ALTERNATIVE ROUTE 3B
 - ALTERNATIVE ROUTE 3C
 - LOCAL ROAD
 - SECONDARY HIGHWAY
 - RAILWAY
 - - - TRAIL
 - WATERCOURSE
 - WATERBODY



DRAFT

REFERENCE(S)
 BASE DATA COURTESY OF LAND INFORMATION ONTARIO MNR. IMAGERY COPYRIGHT © ESRI AND ITS LICENSORS. USED UNDER LICENSE, ALL RIGHTS RESERVED.
 PROJECTION: CSRS UTM ZONE 15 DATUM: NAD 83

CLIENT
 HYDRO ONE NETWORKS INC.

PROJECT
 WAASIGAN TRANSMISSION LINE

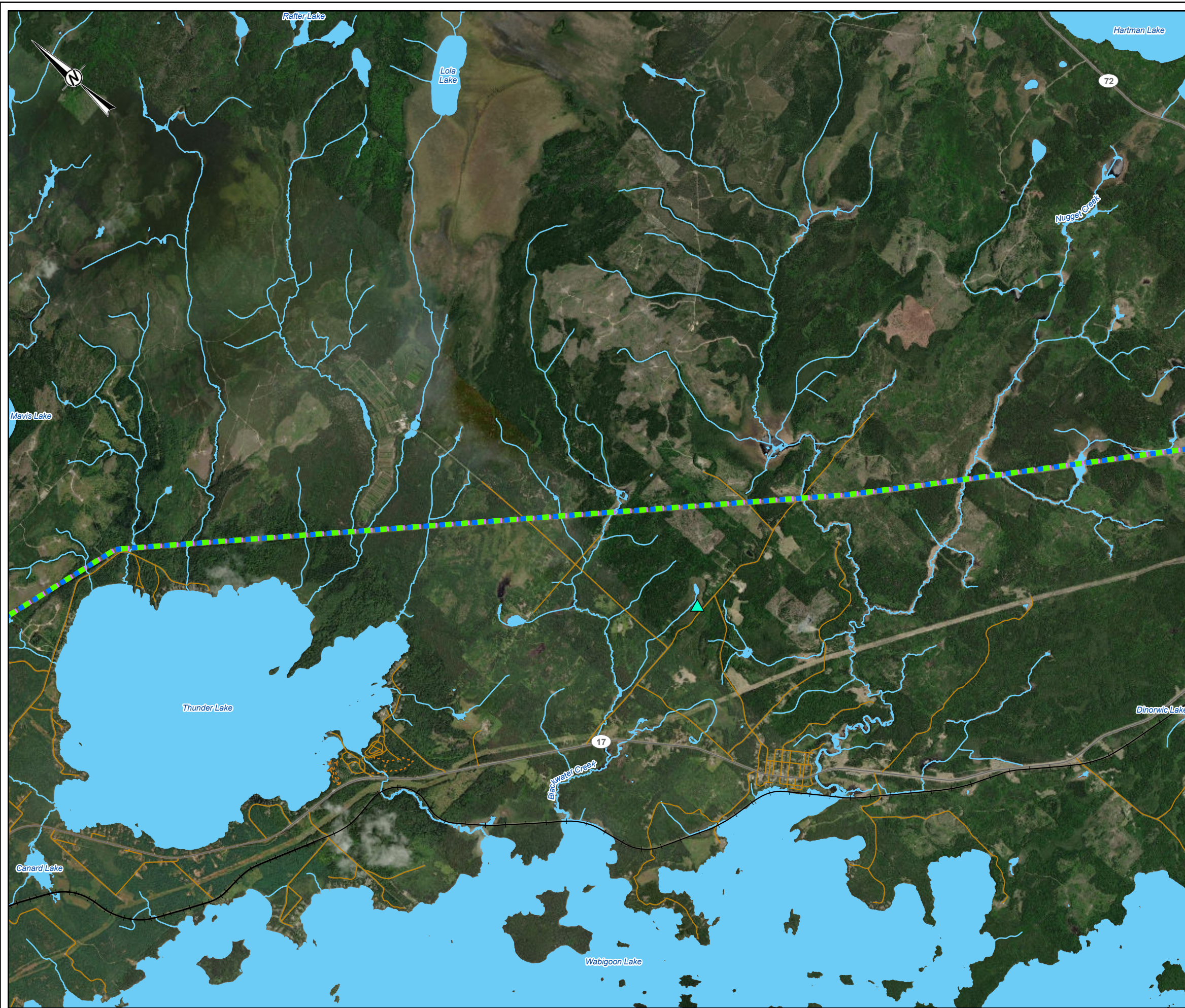
TITLE
AMPHIBIAN AND POTENTIAL BAT HIBERNACULA SURVEY LOCATIONS – ATIKOKAN TO DRYDEN

CONSULTANT	YYYY-MM-DD	2022-04-27
wsp GOLDER	DESIGNED	EG
	PREPARED	DB
	REVIEWED	
	APPROVED	

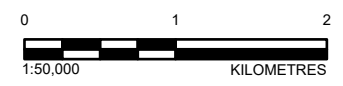
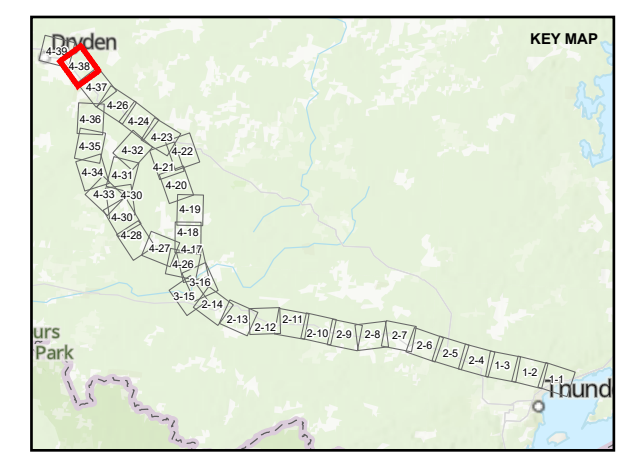
PROJECT NO.	CONTROL	REV.	FIGURE
20137728	0015	A	4-37

PATH: S:\Client\HydroOne\Waasigan\99_PROJ\20137728\40_PROJ\0015_Public_Engagement\20137728-0015-C-0001.aprx PRINTED ON: AT 3:15:17 PM

IF THIS MEASUREMENT DOES NOT MATCH WHAT IS SHOWN, THE SHEET SIZE HAS BEEN MODIFIED FROM: ANSI B



- LEGEND**
- POTENTIAL BAT HIBERNACULA
 - ▲ AMPHIBIAN STATION
 - ▲ ALTERNATE AMPHIBIAN STATION
 - ALTERNATIVE ROUTE 3A
 - ALTERNATIVE ROUTE 3B
 - ALTERNATIVE ROUTE 3C
 - LOCAL ROAD
 - SECONDARY HIGHWAY
 - RAILWAY
 - - - TRAIL
 - WATERCOURSE
 - WATERBODY



DRAFT

REFERENCE(S)
 BASE DATA COURTESY OF LAND INFORMATION ONTARIO MNR. IMAGERY COPYRIGHT © ESRI AND ITS LICENSORS. USED UNDER LICENSE, ALL RIGHTS RESERVED.
 PROJECTION: CSRS UTM ZONE 15 DATUM: NAD 83

CLIENT
 HYDRO ONE NETWORKS INC.

PROJECT
 WAASIGAN TRANSMISSION LINE

TITLE
AMPHIBIAN AND POTENTIAL BAT HIBERNACULA SURVEY LOCATIONS – ATIKOKAN TO DRYDEN

CONSULTANT	YYYY-MM-DD	2022-04-27
wsp GOLDER	DESIGNED	EG
	PREPARED	DB
	REVIEWED	
	APPROVED	

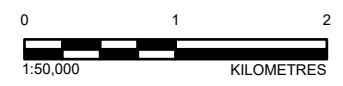
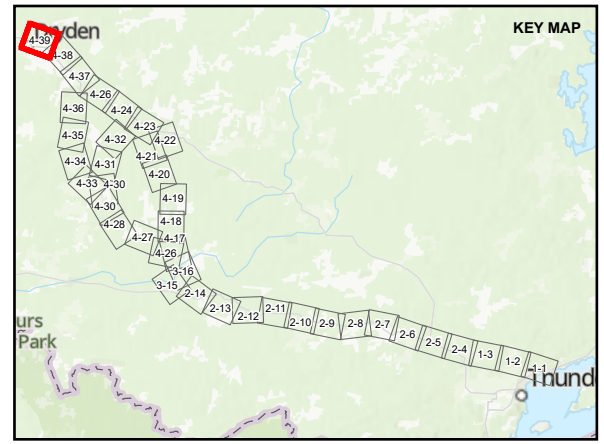
PROJECT NO.	CONTROL	REV.	FIGURE
20137728	0015	A	4-38

PATH: S:\Client\Hydro One\Waasigan\09_PROJ\20137728\00_PROD\0015_Public_Engagement\20137728-0015-C-0001.aprx PRINTED ON: AT 3:12:24 PM

IF THIS MEASUREMENT DOES NOT MATCH WHAT IS SHOWN, THE SHEET SIZE HAS BEEN MODIFIED FROM: ANSI B



- LEGEND**
- POTENTIAL BAT HIBERNACULA
 - ▲ AMPHIBIAN STATION
 - ▲ ALTERNATE AMPHIBIAN STATION
 - ALTERNATIVE ROUTE 3A
 - ALTERNATIVE ROUTE 3B
 - ALTERNATIVE ROUTE 3C
 - LOCAL ROAD
 - SECONDARY HIGHWAY
 - RAILWAY
 - - - TRAIL
 - WATERCOURSE
 - WATERBODY



DRAFT

REFERENCE(S)
 BASE DATA COURTESY OF LAND INFORMATION ONTARIO MNR. IMAGERY COPYRIGHT © ESRI AND ITS LICENSORS. USED UNDER LICENSE, ALL RIGHTS RESERVED.
 PROJECTION: CSRS UTM ZONE 15 DATUM: NAD 83

CLIENT
 HYDRO ONE NETWORKS INC.

PROJECT
 WAASIGAN TRANSMISSION LINE

TITLE
AMPHIBIAN AND POTENTIAL BAT HIBERNACULA SURVEY LOCATIONS – ATIKOKAN TO DRYDEN

CONSULTANT	YYYY-MM-DD	2022-04-27
wsp GOLDER	DESIGNED	EG
	PREPARED	DB
	REVIEWED	
	APPROVED	

PROJECT NO. 20137728	CONTROL 0015	REV. A	FIGURE 4-39
-------------------------	-----------------	-----------	----------------

PATH: S:\Client\Hydro One\Waasigan\09_PROJ\20137728\04_PROJ\0015_Public_Engagement\20137728-0015-C-0001.mxd PRINTED ON: AT 9:12:30 PM

IF THIS MEASUREMENT DOES NOT MATCH WHAT IS SHOWN, THE SHEET SIZE HAS BEEN MODIFIED FROM: ANSI B