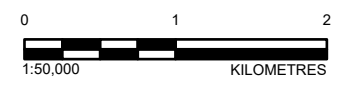
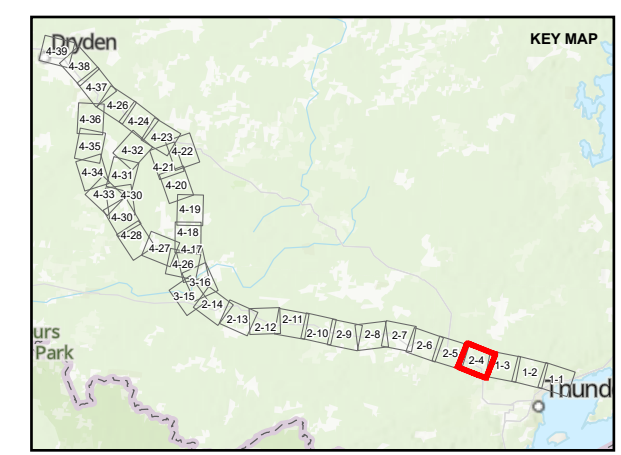


- LEGEND**
- CULTURAL HERITAGE SURVEY LOCATION
  - ALTERNATIVE ROUTE 1
  - ALTERNATIVE ROUTE 1A
  - ALTERNATIVE ROUTE 1B - 1
  - ALTERNATIVE ROUTE 1B - 2
  - ALTERNATIVE ROUTE 1C
  - LOCAL ROAD
  - SECONDARY HIGHWAY
  - RAILWAY
  - WATERCOURSE
  - LOCAL STUDY AREA



**DRAFT**

**REFERENCE(S)**  
 BASE DATA COURTESY OF LAND INFORMATION ONTARIO MNR. IMAGERY COPYRIGHT © ESRI AND ITS LICENSORS. USED UNDER LICENSE, ALL RIGHTS RESERVED.  
 PROJECTION: CSRS UTM ZONE 15 DATUM: NAD 83

CLIENT  
 HYDRO ONE NETWORKS INC.

PROJECT  
 WAASIGAN TRANSMISSION LINE

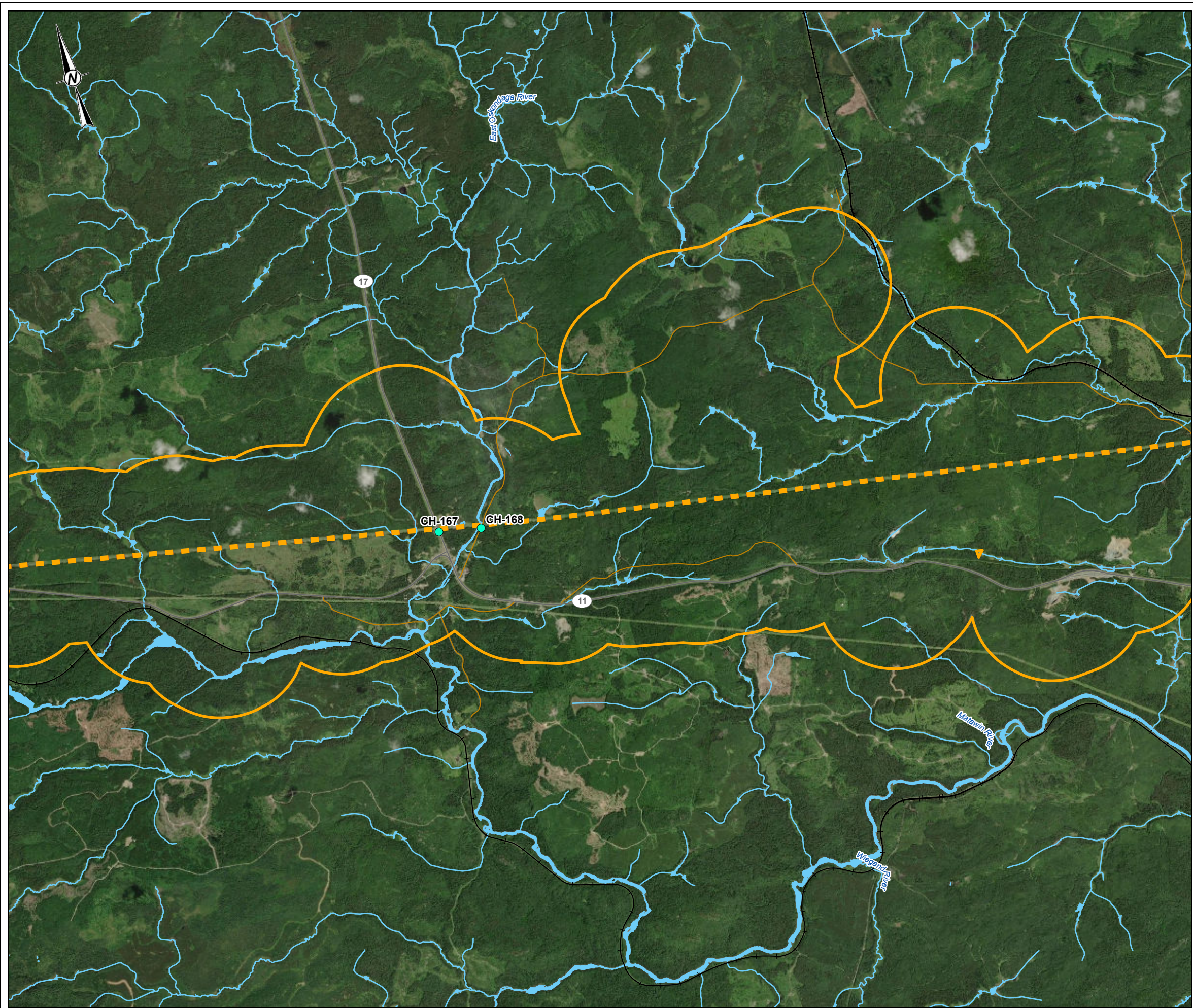
TITLE  
**CULTURAL HERITAGE SURVEY LOCATIONS – THUNDER BAY TO ATIKOKAN**

CONSULTANT	YYYY-MM-DD	2022-08-12
<b>wsp</b> <b>GOLDER</b>	DESIGNED	EG
	PREPARED	DB
	REVIEWED	
	APPROVED	

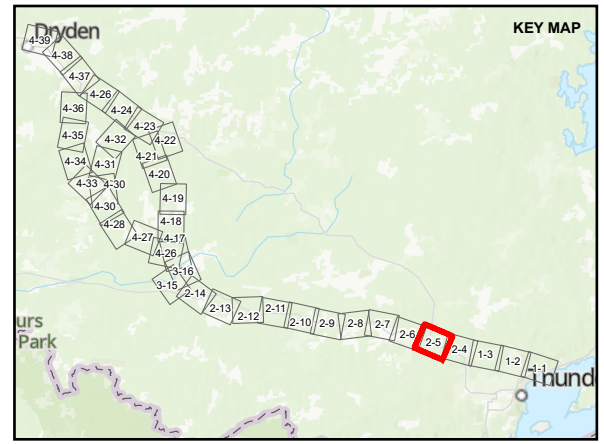
PROJECT NO. 20137728	CONTROL 0015	REV. A	FIGURE 2-4
-------------------------	-----------------	-----------	---------------

PATH: S:\Client\HydroOne\Waasigan\PROJ\20137728\40\_PROJ\20137728\40\_Public\_Engagement\CulturalHeritage\_MapBook\20137728\0015-0001.aprx PRINTED ON: AT: 4:14:31 PM

IF THIS MEASUREMENT DOES NOT MATCH WHAT IS SHOWN, THE SHEET SIZE HAS BEEN MODIFIED FROM: ANSI B



- LEGEND**
- CULTURAL HERITAGE SURVEY LOCATION
  - - - ALTERNATIVE ROUTE 1
  - ALTERNATIVE ROUTE 1C
  - LOCAL ROAD
  - SECONDARY HIGHWAY
  - RAILWAY
  - WATERCOURSE
  - LOCAL STUDY AREA



**DRAFT**

**REFERENCE(S)**  
 BASE DATA COURTESY OF LAND INFORMATION ONTARIO MNR. IMAGERY COPYRIGHT © ESRI AND ITS LICENSORS. USED UNDER LICENSE, ALL RIGHTS RESERVED.  
 PROJECTION: CSRS UTM ZONE 15 DATUM: NAD 83

CLIENT  
 HYDRO ONE NETWORKS INC.

PROJECT  
 WAASIGAN TRANSMISSION LINE

TITLE  
**CULTURAL HERITAGE SURVEY LOCATIONS – THUNDER BAY TO ATKOKAN**

CONSULTANT	YYYY-MM-DD	2022-08-12
<b>GOLDER</b>	DESIGNED	EG
	PREPARED	DB
	REVIEWED	
	APPROVED	

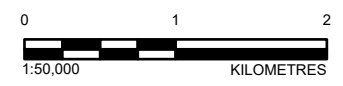
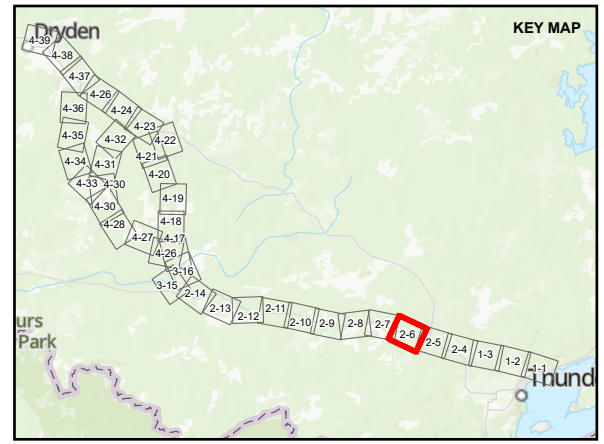
PROJECT NO.	CONTROL	REV.	FIGURE
20137728	0015	A	2-5

PATH: S:\Client\Hydro\Waasigan\PROJ\20137728\0015\_Public\_Engagement\CulturalHeritage\_MapBook\20137728\_0015-C-001.mxd. PRINTED ON: AT: 4:14:55 PM

IF THIS MEASUREMENT DOES NOT MATCH WHAT IS SHOWN, THE SHEET SIZE HAS BEEN MODIFIED FROM: ANSI B



- LEGEND**
- CULTURAL HERITAGE SURVEY LOCATION
  - - - ALTERNATIVE ROUTE 1
  - - - ALTERNATIVE ROUTE 1C
  - LOCAL ROAD
  - SECONDARY HIGHWAY
  - + RAILWAY
  - WATERCOURSE
  - LOCAL STUDY AREA



**DRAFT**

**REFERENCE(S)**  
 BASE DATA COURTESY OF LAND INFORMATION ONTARIO MNR. IMAGERY COPYRIGHT © ESRI AND ITS LICENSORS. USED UNDER LICENSE, ALL RIGHTS RESERVED.  
 PROJECTION: CSRS UTM ZONE 15 DATUM: NAD 83

**CLIENT**  
 HYDRO ONE NETWORKS INC.

**PROJECT**  
 WAASIGAN TRANSMISSION LINE

**TITLE**  
 CULTURAL HERITAGE SURVEY LOCATIONS – THUNDER BAY TO ATKOKAN

CONSULTANT	YYYY-MM-DD	2022-08-12
<b>wsp</b> GOLDER	DESIGNED	EG
	PREPARED	DB
	REVIEWED	
	APPROVED	

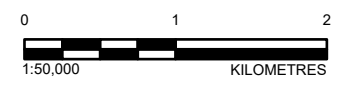
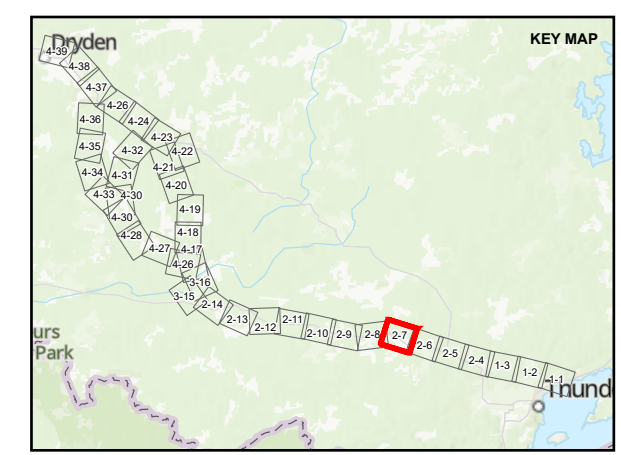
PROJECT NO. 20137728	CONTROL 0015	REV. A	FIGURE 2-6
-------------------------	-----------------	-----------	---------------

PATH: S:\Client\Hydro\Waasigan\09\_PROJ\20137728\00\_PROD\0015\_Public\_Engagement\CulturalHeritage\_MapBook\20137728\_0015-C-001.aprx. PRINTED ON: AT: 4:15:24 PM

IF THIS MEASUREMENT DOES NOT MATCH WHAT IS SHOWN, THE SHEET SIZE HAS BEEN MODIFIED FROM: ANSI B



- LEGEND**
- CULTURAL HERITAGE SURVEY LOCATION
  - - - ALTERNATIVE ROUTE 1
  - - - ALTERNATIVE ROUTE 1C
  - LOCAL ROAD
  - SECONDARY HIGHWAY
  - + RAILWAY
  - WATERCOURSE
  - LOCAL STUDY AREA



**DRAFT**

**REFERENCE(S)**  
 BASE DATA COURTESY OF LAND INFORMATION ONTARIO MNR. IMAGERY COPYRIGHT © ESRI AND ITS LICENSORS. USED UNDER LICENSE, ALL RIGHTS RESERVED.  
 PROJECTION: CSRS UTM ZONE 15 DATUM: NAD 83

**CLIENT**  
 HYDRO ONE NETWORKS INC.

**PROJECT**  
 WAASIGAN TRANSMISSION LINE

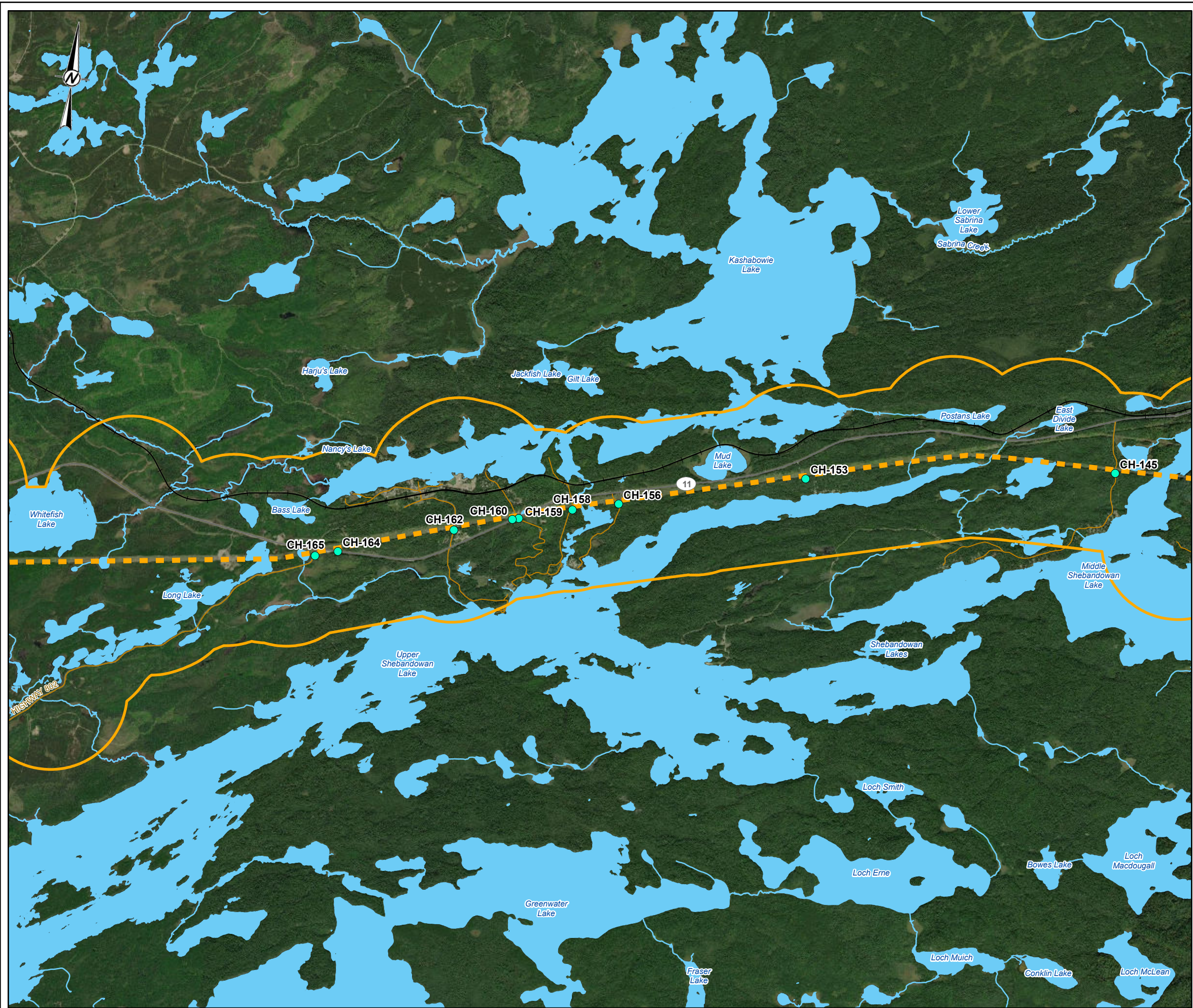
**TITLE**  
 CULTURAL HERITAGE SURVEY LOCATIONS – THUNDER BAY TO ATIKOKAN

CONSULTANT	YYYY-MM-DD	2022-08-12
	DESIGNED	EG
	PREPARED	DB
	REVIEWED	
	APPROVED	

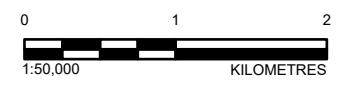
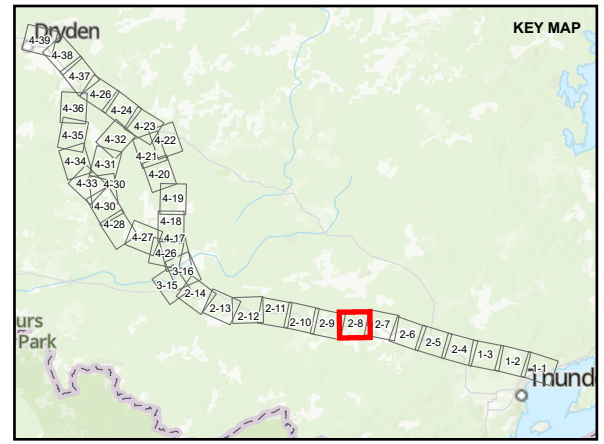
PROJECT NO.	CONTROL	REV.	FIGURE
20137728	0015	A	2-7

PATH: S:\Client\HydroOne\Waasigan\09\_PROJ\20137728\04\_PROJ\0015\_Public\_Engagement\CulturalHeritage\_MapBook\20137728\_0015\_C-001.mxd. PRINTED ON: AT 4:15:51 PM

IF THIS MEASUREMENT DOES NOT MATCH WHAT IS SHOWN, THE SHEET SIZE HAS BEEN MODIFIED FROM: ANSI B



- LEGEND**
- CULTURAL HERITAGE SURVEY LOCATION
  - - - ALTERNATIVE ROUTE 1
  - - - ALTERNATIVE ROUTE 1C
  - LOCAL ROAD
  - SECONDARY HIGHWAY
  - + RAILWAY
  - WATERCOURSE
  - LOCAL STUDY AREA



**DRAFT**

**REFERENCE(S)**  
 BASE DATA COURTESY OF LAND INFORMATION ONTARIO MNR. IMAGERY COPYRIGHT © ESRI AND ITS LICENSORS. USED UNDER LICENSE, ALL RIGHTS RESERVED.  
 PROJECTION: CSRS UTM ZONE 15 DATUM: NAD 83

CLIENT  
 HYDRO ONE NETWORKS INC.

PROJECT  
 WAASIGAN TRANSMISSION LINE

TITLE  
**CULTURAL HERITAGE SURVEY LOCATIONS – THUNDER BAY TO ATIKOKAN**

CONSULTANT	YYYY-MM-DD	2022-08-12
<b>wsp</b> <b>GOLDER</b>	DESIGNED	EG
	PREPARED	DB
	REVIEWED	
	APPROVED	

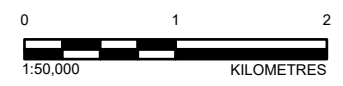
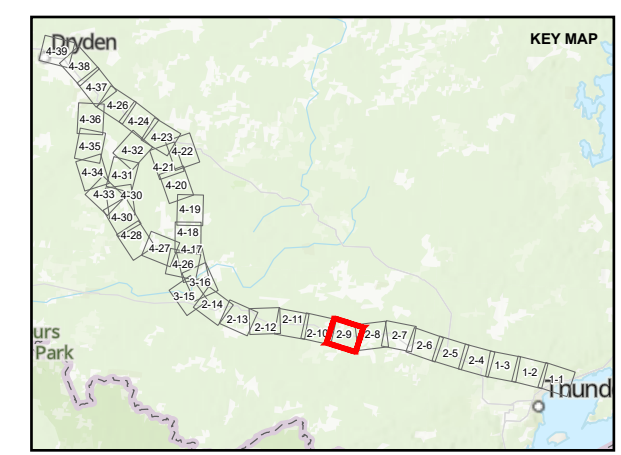
PROJECT NO.	CONTROL	REV.	FIGURE
20137728	0015	A	2-8

PATH: S:\Client\HydroOne\Waasigan\PROJ\20137728\00\_Pub\Eng\Engagement\CulturalHeritage\_MapBook\20137728\_0015-0001.mxd. PRINTED ON: AT: 4:16:10 PM

IF THIS MEASUREMENT DOES NOT MATCH WHAT IS SHOWN, THE SHEET SIZE HAS BEEN MODIFIED FROM: ANSI B



- LEGEND**
- CULTURAL HERITAGE SURVEY LOCATION
  - - - ALTERNATIVE ROUTE 1
  - - - ALTERNATIVE ROUTE 1C
  - LOCAL ROAD
  - SECONDARY HIGHWAY
  - + RAILWAY
  - WATERCOURSE
  - ▭ LOCAL STUDY AREA



**DRAFT**

**REFERENCE(S)**  
 BASE DATA COURTESY OF LAND INFORMATION ONTARIO MNR. IMAGERY COPYRIGHT © ESRI AND ITS LICENSORS. USED UNDER LICENSE, ALL RIGHTS RESERVED.  
 PROJECTION: CSRS UTM ZONE 15 DATUM: NAD 83

CLIENT  
 HYDRO ONE NETWORKS INC.

PROJECT  
 WAASIGAN TRANSMISSION LINE

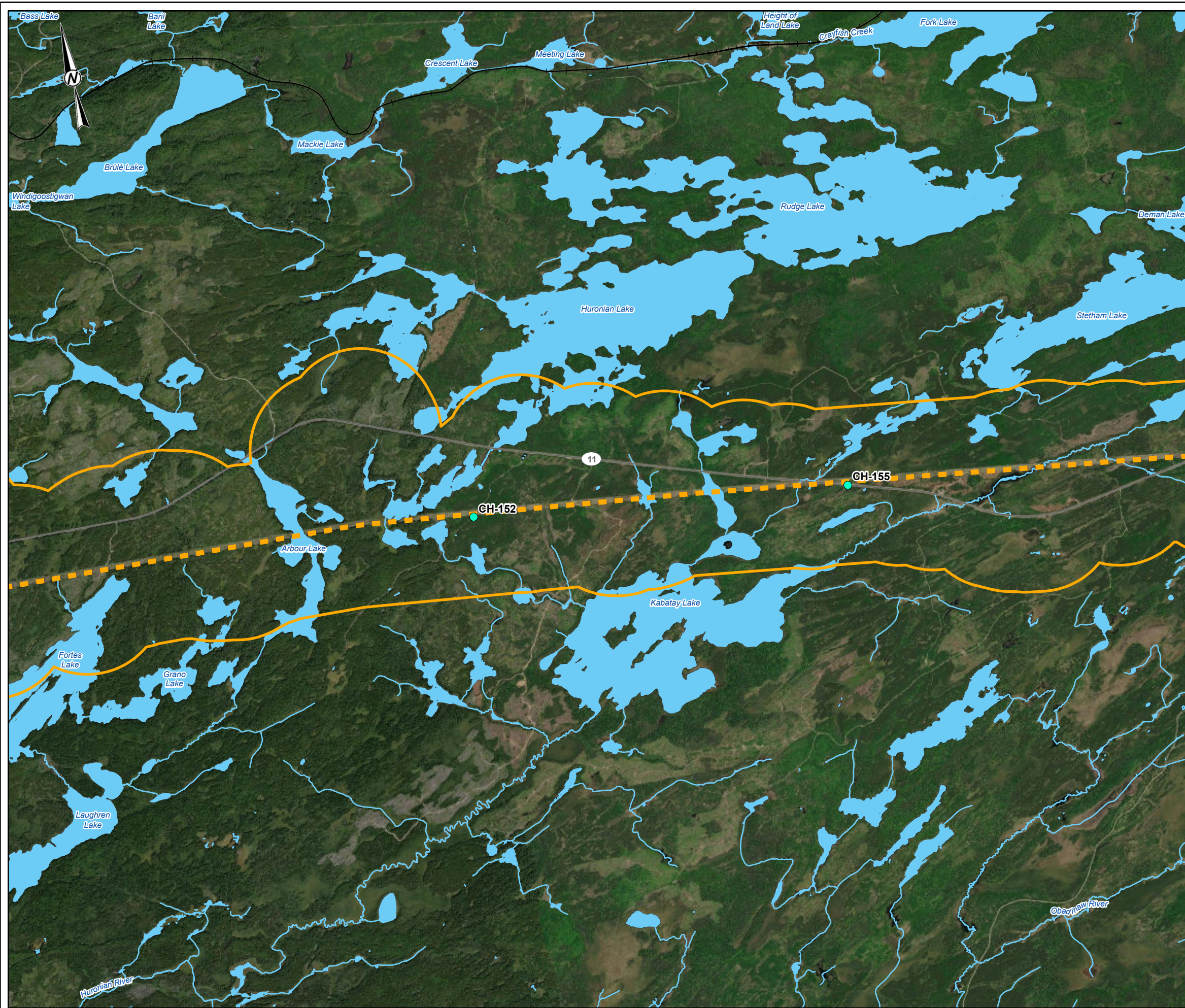
TITLE  
**CULTURAL HERITAGE SURVEY LOCATIONS – THUNDER BAY TO ATIKOKAN**

CONSULTANT	YYYY-MM-DD	2022-08-12
<b>wsp</b> GOLDER	DESIGNED	EG
	PREPARED	DB
	REVIEWED	
	APPROVED	

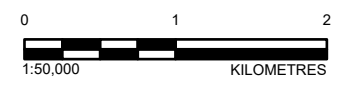
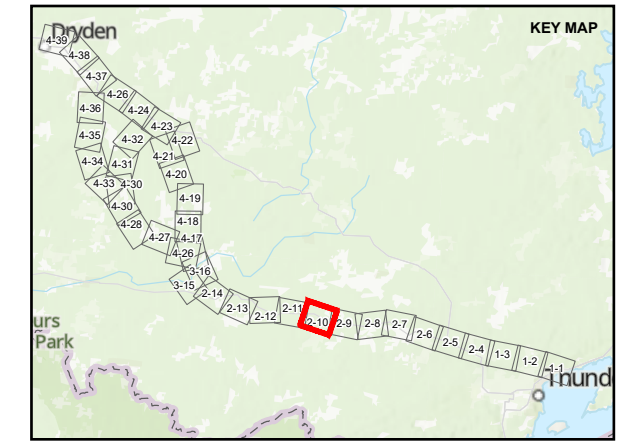
PROJECT NO.	CONTROL	REV.	FIGURE
20137728	0015	A	2-9

PATH: S:\Client\HydroOne\Waasigan\09\_PROD\20137728\04\_PROD\0015\_Public\_Engagement\CulturalHeritage\_MapBook\20137728\_0015\_C-001.mxd. PRINTED ON: AT 4:18:34 PM

IF THIS MEASUREMENT DOES NOT MATCH WHAT IS SHOWN, THE SHEET SIZE HAS BEEN MODIFIED FROM: ANSI B



- LEGEND**
- CULTURAL HERITAGE SURVEY LOCATION
  - - - ALTERNATIVE ROUTE 1
  - - - ALTERNATIVE ROUTE 1C
  - SECONDARY HIGHWAY
  - + + + RAILWAY
  - WATERCOURSE
  - LOCAL STUDY AREA



**DRAFT**

**REFERENCE(S)**  
 BASE DATA COURTESY OF LAND INFORMATION ONTARIO MNR. IMAGERY COPYRIGHT © ESRI AND ITS LICENSORS. USED UNDER LICENSE, ALL RIGHTS RESERVED.  
 PROJECTION: CSRS UTM ZONE 15 DATUM: NAD 83

**CLIENT**  
 HYDRO ONE NETWORKS INC.

**PROJECT**  
 WAASIGAN TRANSMISSION LINE

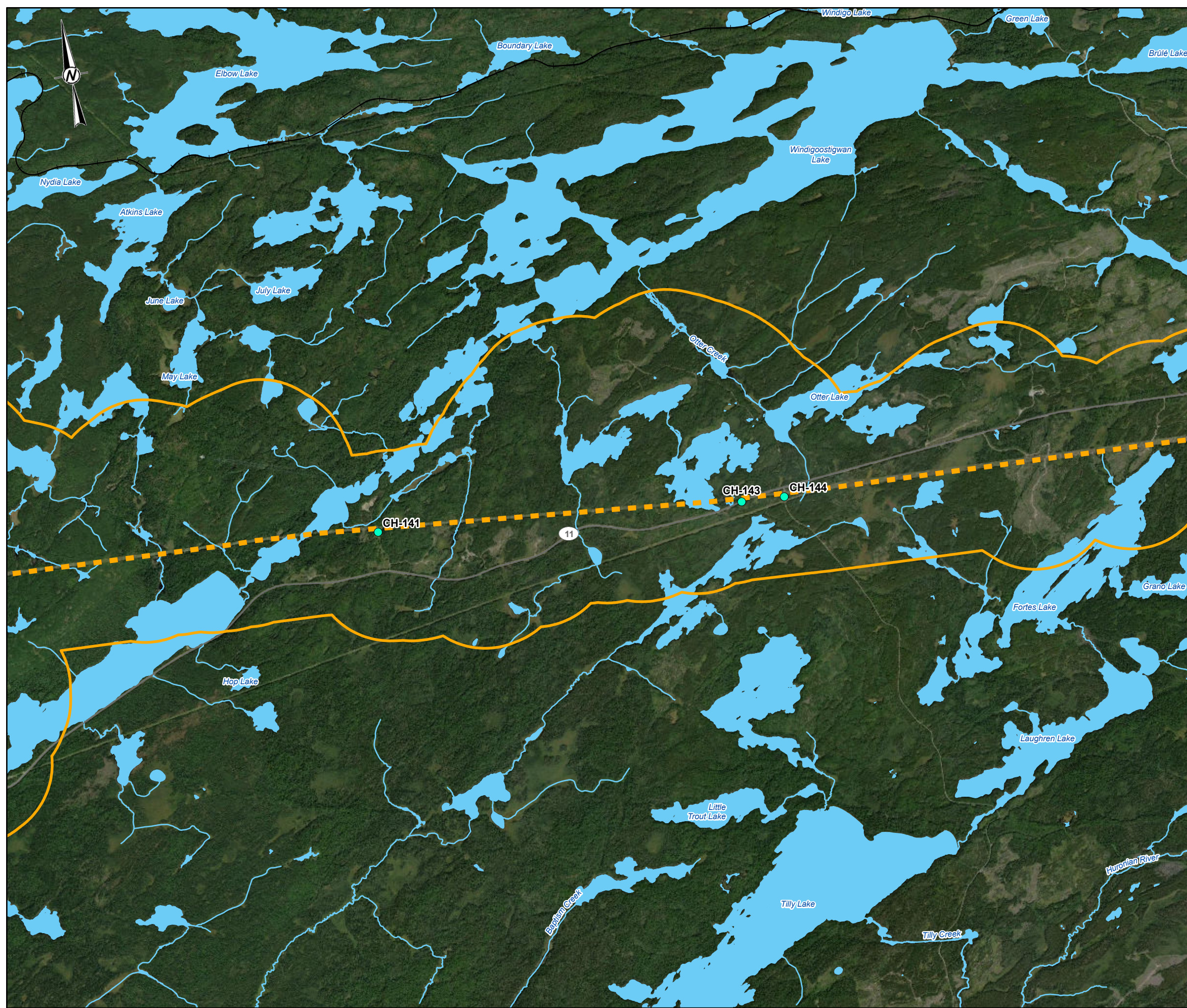
**TITLE**  
 CULTURAL HERITAGE SURVEY LOCATIONS – THUNDER BAY TO ATKOKAN

CONSULTANT	YYYY-MM-DD	2022-08-12
<b>wsp GOLDER</b>	DESIGNED	EG
	PREPARED	DB
	REVIEWED	
	APPROVED	

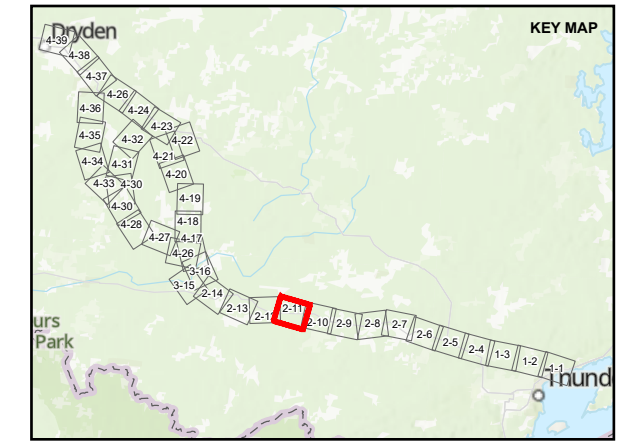
PROJECT NO. 20137728	CONTROL 0015	REV. A	FIGURE 2-10
-------------------------	-----------------	-----------	----------------

PATH: S:\Client\Hydro\Waasigan\09\_PROJ\20137728\04\_PROJ\0015\_Pub\Engagement\CulturalHeritage\_MapBook\20137728\_0015\_C-001.aprx PRINTED ON: AT: 4:16:59 PM

IF THIS MEASUREMENT DOES NOT MATCH WHAT IS SHOWN, THE SHEET SIZE HAS BEEN MODIFIED FROM: ANSI B



- LEGEND**
- CULTURAL HERITAGE SURVEY LOCATION
  - - - ALTERNATIVE ROUTE 1
  - ALTERNATIVE ROUTE 1C
  - SECONDARY HIGHWAY
  - + + + RAILWAY
  - WATERCOURSE
  - LOCAL STUDY AREA



**DRAFT**

**REFERENCE(S)**  
 BASE DATA COURTESY OF LAND INFORMATION ONTARIO MNR. IMAGERY COPYRIGHT © ESRI AND ITS LICENSORS. USED UNDER LICENSE, ALL RIGHTS RESERVED.  
 PROJECTION: CSRS UTM ZONE 15 DATUM: NAD 83

CLIENT  
 HYDRO ONE NETWORKS INC.

PROJECT  
 WAASIGAN TRANSMISSION LINE

TITLE  
**CULTURAL HERITAGE SURVEY LOCATIONS – THUNDER BAY TO ATIKOKAN**

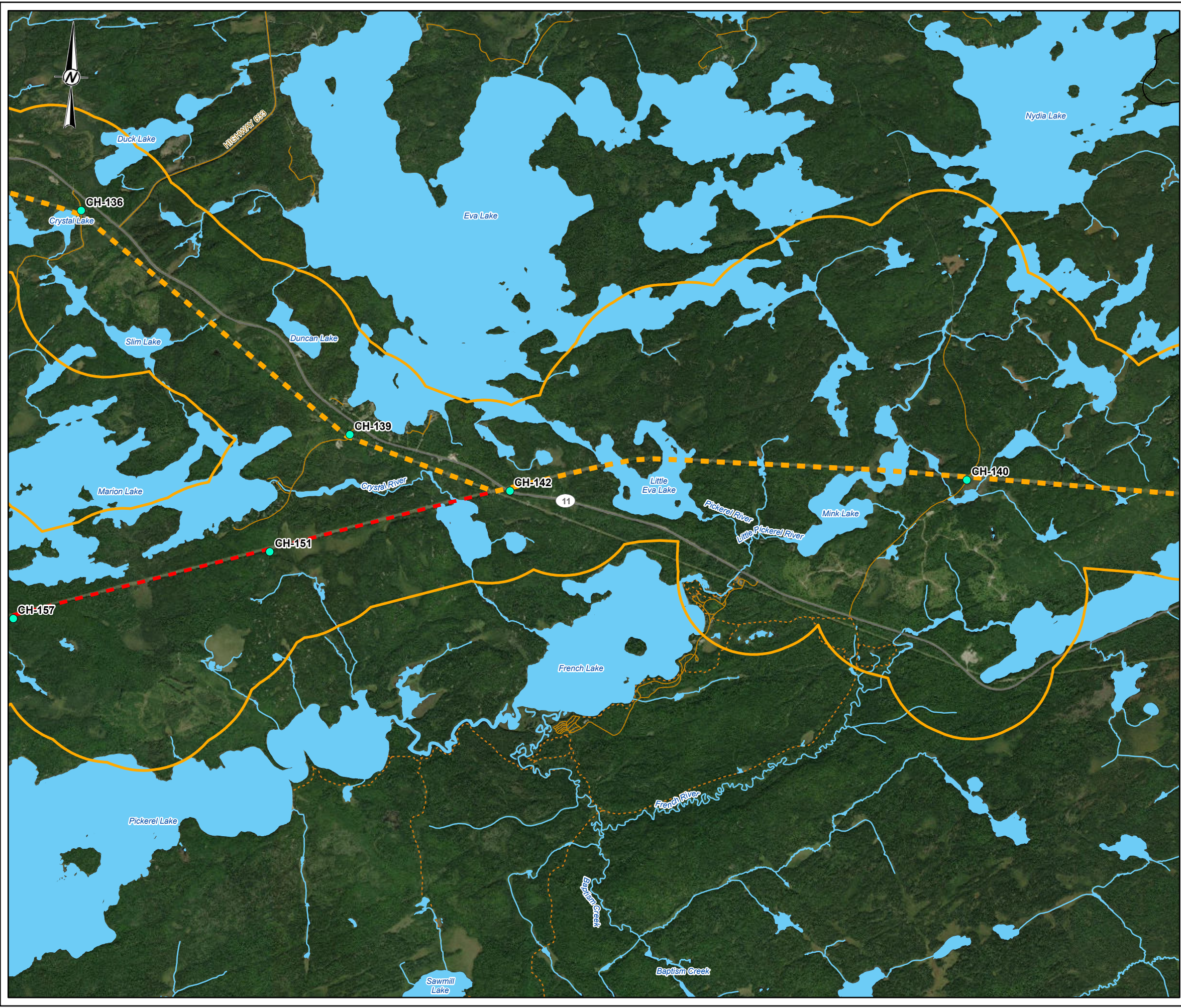
CONSULTANT	YYYY-MM-DD	2022-08-12
<b>wsp</b> GOLDER	DESIGNED	EG
	PREPARED	DB
	REVIEWED	
	APPROVED	

PROJECT NO.	CONTROL	REV.	FIGURE
20137728	0015	A	2-11

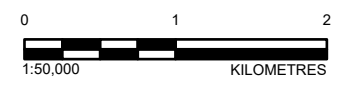
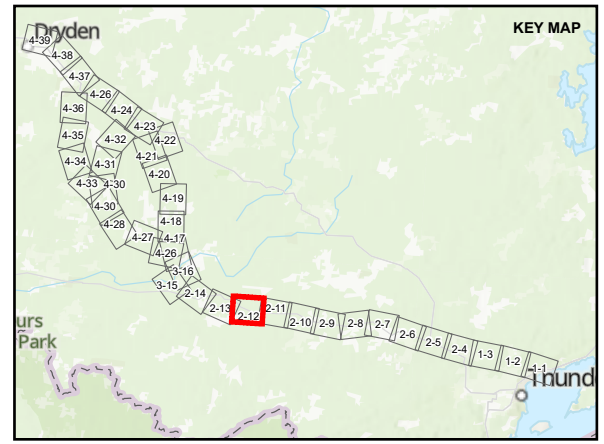
P:\2115 - Client\Hydro One\Waasigan\09\_P\PROJ\20137728\040\_PROD\0015\_Public\_Engagement\CulturalHeritage\_MapBook\20137728\_0015-C-001 maps\_PRINTED ON: AT 4:17:21 PM

IF THIS MEASUREMENT DOES NOT MATCH WHAT IS SHOWN, THE SHEET SIZE HAS BEEN MODIFIED FROM: ANSI B





- LEGEND**
- CULTURAL HERITAGE SURVEY LOCATION
  - - - ALTERNATIVE ROUTE 1
  - - - ALTERNATIVE ROUTE 1C
  - LOCAL ROAD
  - SECONDARY HIGHWAY
  - + RAILWAY
  - - - TRAIL
  - WATERCOURSE
  - ▭ LOCAL STUDY AREA



**DRAFT**

**REFERENCE(S)**  
 BASE DATA COURTESY OF LAND INFORMATION ONTARIO MNR. IMAGERY COPYRIGHT © ESRI AND ITS LICENSORS. USED UNDER LICENSE, ALL RIGHTS RESERVED.  
 PROJECTION: CSRS UTM ZONE 15 DATUM: NAD 83

CLIENT  
 HYDRO ONE NETWORKS INC.

PROJECT  
 WAASIGAN TRANSMISSION LINE

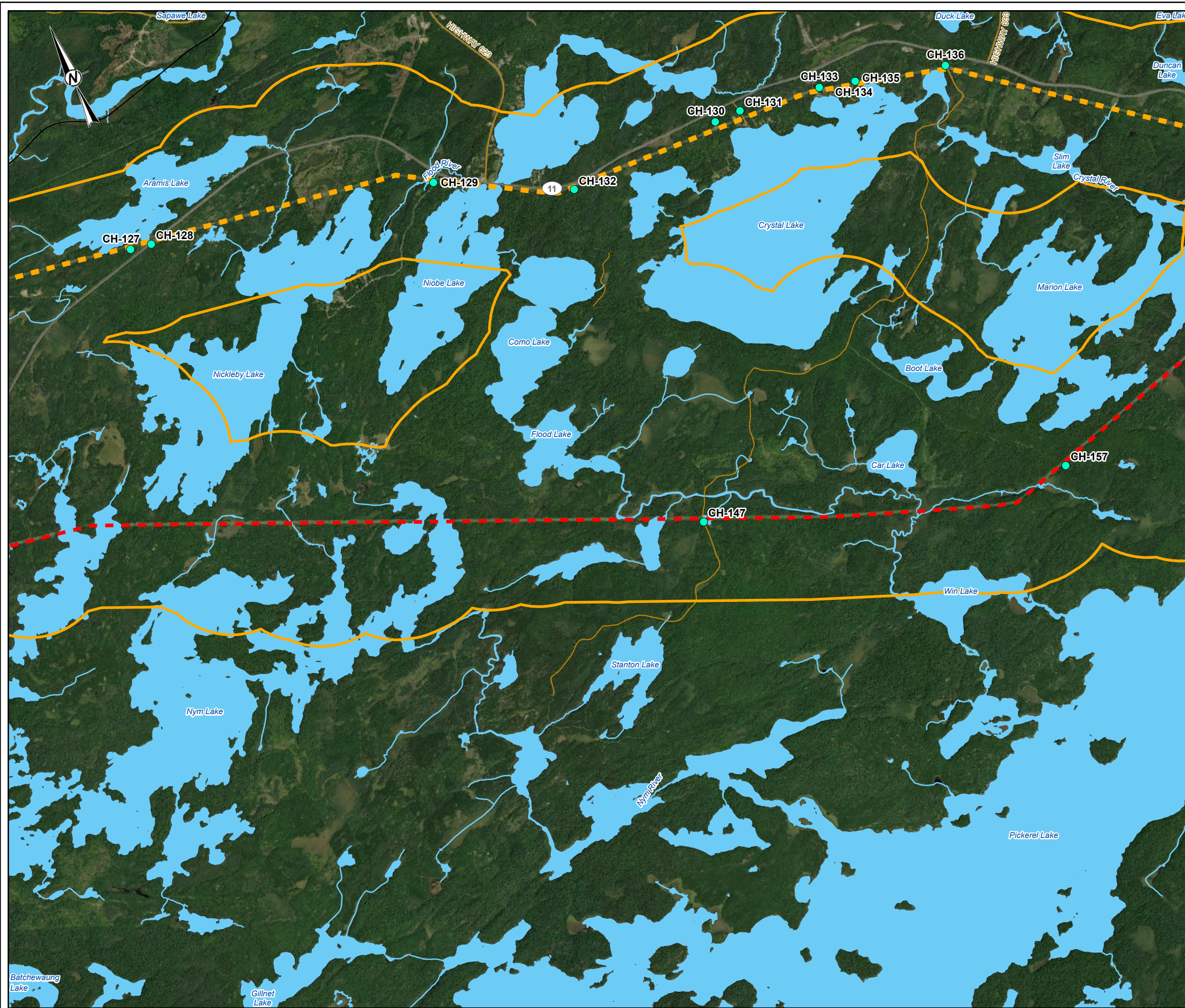
TITLE  
**CULTURAL HERITAGE SURVEY LOCATIONS – THUNDER BAY TO ATIKOKAN**

CONSULTANT	YYYY-MM-DD	2022-08-12
<b>wsp GOLDER</b>	DESIGNED	EG
	PREPARED	DB
	REVIEWED	
	APPROVED	

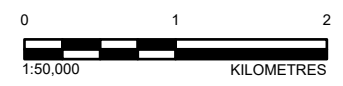
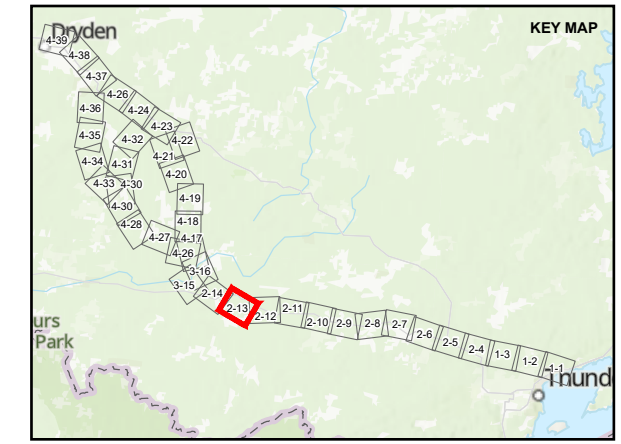
PROJECT NO.	CONTROL	REV.	FIGURE
20137728	0015	A	2-12

PATH: S:\Client\HydroOne\Waasigan\09\_PROJ\20137728\040\_PROJ\20137728\015\_Pub\Engagement\CulturalHeritage\_MapBook\20137728\_0015-C-001.aprx. PRINTED ON: AT 4:17:28 PM

IF THIS MEASUREMENT DOES NOT MATCH WHAT IS SHOWN, THE SHEET SIZE HAS BEEN MODIFIED FROM: ANSI B



- LEGEND**
- CULTURAL HERITAGE SURVEY LOCATION
  - - - ALTERNATIVE ROUTE 1
  - - - ALTERNATIVE ROUTE 1C
  - LOCAL ROAD
  - SECONDARY HIGHWAY
  - + RAILWAY
  - - - TRAIL
  - WATERCOURSE
  - ▭ LOCAL STUDY AREA



**DRAFT**

**REFERENCE(S)**  
 BASE DATA COURTESY OF LAND INFORMATION ONTARIO MNR. IMAGERY COPYRIGHT © ESRI AND ITS LICENSORS. USED UNDER LICENSE, ALL RIGHTS RESERVED.  
 PROJECTION: CSRS UTM ZONE 15 DATUM: NAD 83

CLIENT  
 HYDRO ONE NETWORKS INC.

PROJECT  
 WAASIGAN TRANSMISSION LINE

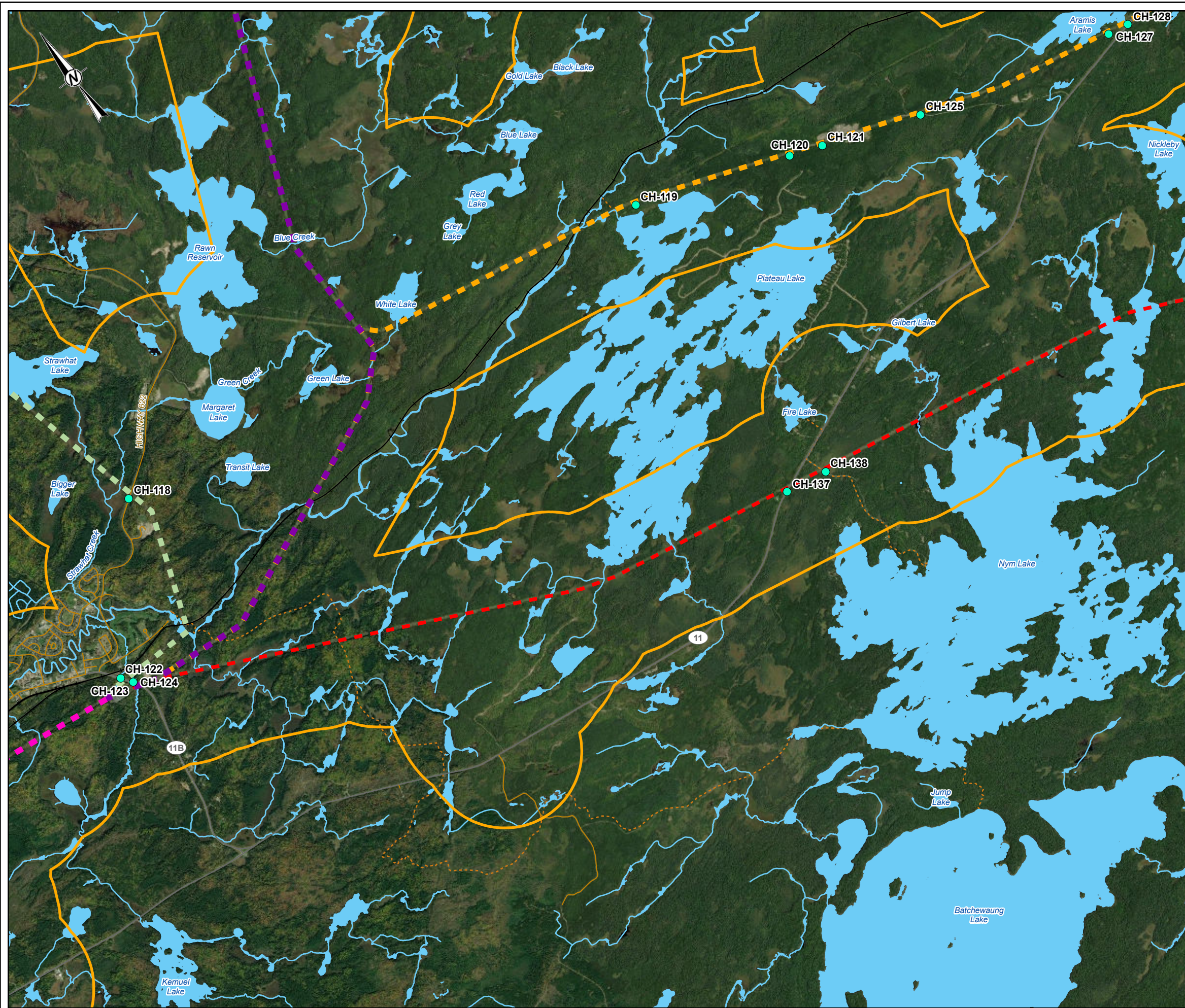
TITLE  
**CULTURAL HERITAGE SURVEY LOCATIONS – THUNDER BAY TO ATKOKAN**

CONSULTANT	YYYY-MM-DD	2022-08-12
<b>wsp GOLDER</b>	DESIGNED	EG
	PREPARED	DB
	REVIEWED	
	APPROVED	

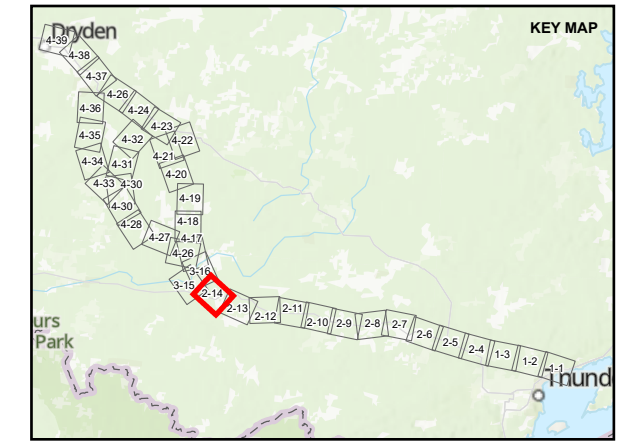
PROJECT NO.	CONTROL	REV.	FIGURE
20137728	0015	A	2-13

PATH: S:\Client\HydroOne\Waasigan\09\_PROJ\20137728\04\_PROJ\0015\_Public\_Engagement\CulturalHeritage\_MapBook\20137728\_0015\_C-001.mxd. PRINTED ON: AT 4:17:54 PM

IF THIS MEASUREMENT DOES NOT MATCH WHAT IS SHOWN, THE SHEET SIZE HAS BEEN MODIFIED FROM: ANSI B



- LEGEND**
- CULTURAL HERITAGE SURVEY LOCATION
  - - - ALTERNATIVE ROUTE 1
  - - - ALTERNATIVE ROUTE 1C
  - - - ALTERNATIVE ROUTE 2A
  - - - ALTERNATIVE ROUTE 2B
  - - - ALTERNATIVE ROUTE 2C
  - LOCAL ROAD
  - SECONDARY HIGHWAY
  - + RAILWAY
  - - - TRAIL
  - WATERCOURSE
  - LOCAL STUDY AREA



**REFERENCE(S)**  
 BASE DATA COURTESY OF LAND INFORMATION ONTARIO MNR. IMAGERY COPYRIGHT © ESRI AND ITS LICENSORS. USED UNDER LICENSE, ALL RIGHTS RESERVED.  
 PROJECTION: CSRS UTM ZONE 15 DATUM: NAD 83

**CLIENT**  
 HYDRO ONE NETWORKS INC.

**PROJECT**  
 WAASIGAN TRANSMISSION LINE

**TITLE**  
 CULTURAL HERITAGE SURVEY LOCATIONS – THUNDER BAY TO ATKOKAN

CONSULTANT	YYYY-MM-DD	2022-08-12
<b>wsp</b> <b>GOLDER</b>	DESIGNED	EG
	PREPARED	DB
	REVIEWED	
	APPROVED	

PROJECT NO. 20137728	CONTROL 0015	REV. A	FIGURE 2-14
-------------------------	-----------------	-----------	----------------

PATH: S:\Client\Hydro\Waasigan\09\_PROJ\20137728\04\_PROJ\0015\_Public\_Engagement\CulturalHeritage\_MapBook\20137728\_0015-C-001.mxd. PRINTED ON: AT: 4:18:27 PM

IF THIS MEASUREMENT DOES NOT MATCH WHAT IS SHOWN, THE SHEET SIZE HAS BEEN MODIFIED FROM: ANSI B