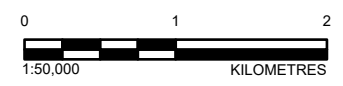
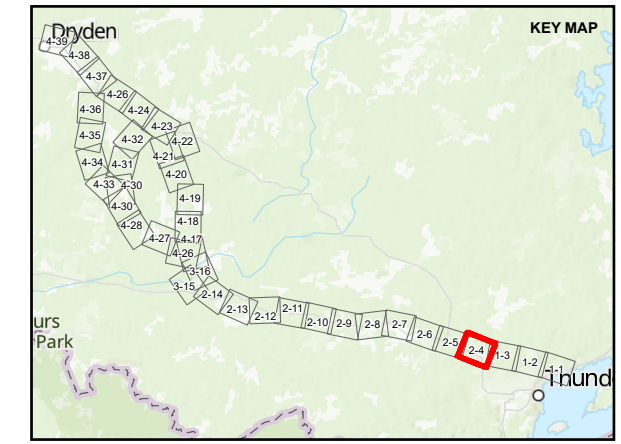


- LEGEND**
- ALTERNATIVE ROUTE 1
 - ALTERNATIVE ROUTE 1A
 - ALTERNATIVE ROUTE 1B - 1
 - ALTERNATIVE ROUTE 1B - 2
 - ALTERNATIVE ROUTE 1C
 - LOCAL ROAD
 - SECONDARY HIGHWAY
 - RAILWAY
 - WATERCOURSE
 - ▭ LOCAL STUDY AREA
 - ▭ WATERBODY



DRAFT

REFERENCE(S)
 BASE DATA COURTESY OF LAND INFORMATION ONTARIO MNR. IMAGERY COPYRIGHT © ESRI AND ITS LICENSORS. USED UNDER LICENSE, ALL RIGHTS RESERVED.
 PROJECTION: CSRS UTM ZONE 15 DATUM: NAD 83

CLIENT
 HYDRO ONE NETWORKS INC.

PROJECT
 WAASIGAN TRANSMISSION LINE

TITLE
ECOLOGICAL LAND CLASSIFICATION SURVEY LOCATIONS – THUNDER BAY TO ATIKOKAN

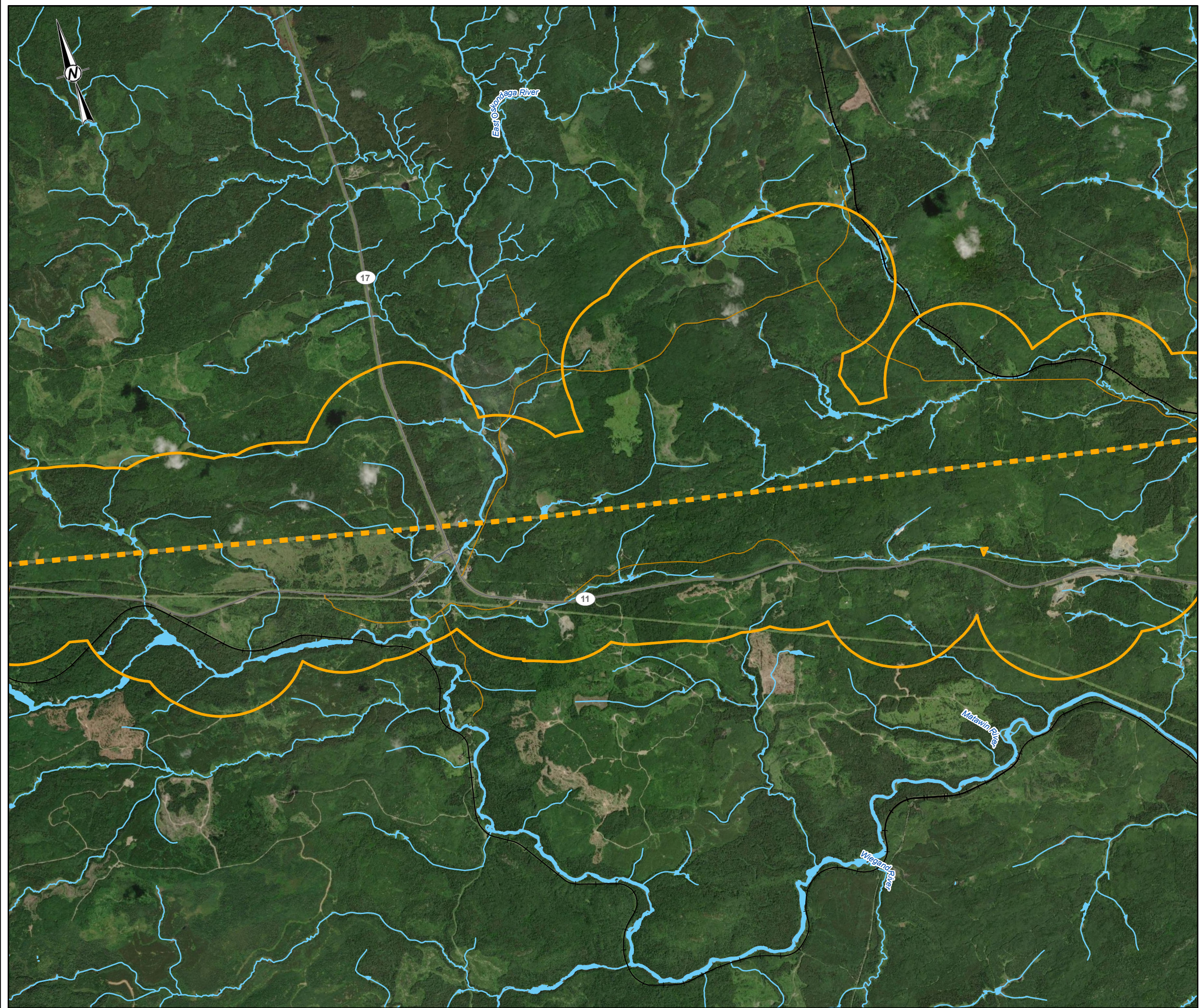
| | | |
|------------|------------|------------|
| CONSULTANT | YYYY-MM-DD | 2022-05-26 |
| | DESIGNED | EG |
| | PREPARED | DB |
| | REVIEWED | |
| | APPROVED | |

| | | | |
|-------------|---------|------|--------|
| PROJECT NO. | CONTROL | REV. | FIGURE |
| 20137728 | 0015 | A | 2-4 |

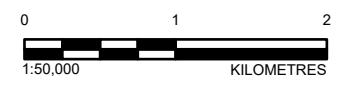
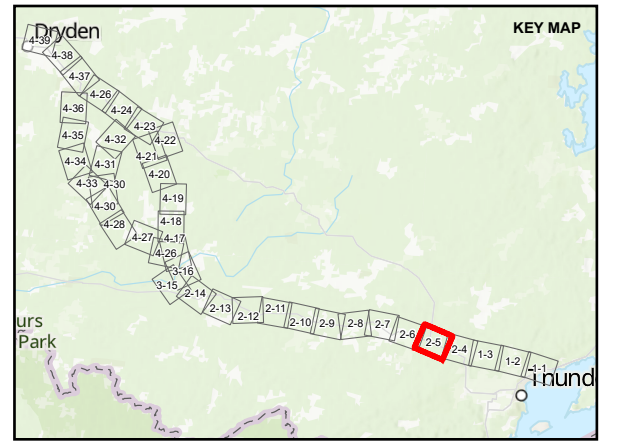
PATH: S:\Client\HydroOne\Waasigan\08_PROJ\20137728\04_PROD\0015_Public_Engagement\ELC_MapBooks\01137728-0015-EG-XXXX_ELC.aprx PRINTED ON: At: 11:21:14 AM

IF THIS MEASUREMENT DOES NOT MATCH WHAT IS SHOWN, THE SHEET SIZE HAS BEEN MODIFIED FROM: ANSI B

PATH: S:\Client\Hydro\Waasigan\09_PROJ\20137728\09_PROJ\20137728\0915_Public_Engagement\ELC_MapBook\0137728-0915-EG-XXXX_ELC.mxd PRINTED ON: AT: 11/20/25 AM



- LEGEND**
- ALTERNATIVE ROUTE 1
 - - - ALTERNATIVE ROUTE 1C
 - LOCAL ROAD
 - SECONDARY HIGHWAY
 - + + + RAILWAY
 - WATERCOURSE
 - LOCAL STUDY AREA
 - WATERBODY



DRAFT

REFERENCE(S)
 BASE DATA COURTESY OF LAND INFORMATION ONTARIO MNR. IMAGERY COPYRIGHT © ESRI AND ITS LICENSORS. USED UNDER LICENSE, ALL RIGHTS RESERVED.
 PROJECTION: CSRS UTM ZONE 15 DATUM: NAD 83

CLIENT
 HYDRO ONE NETWORKS INC.

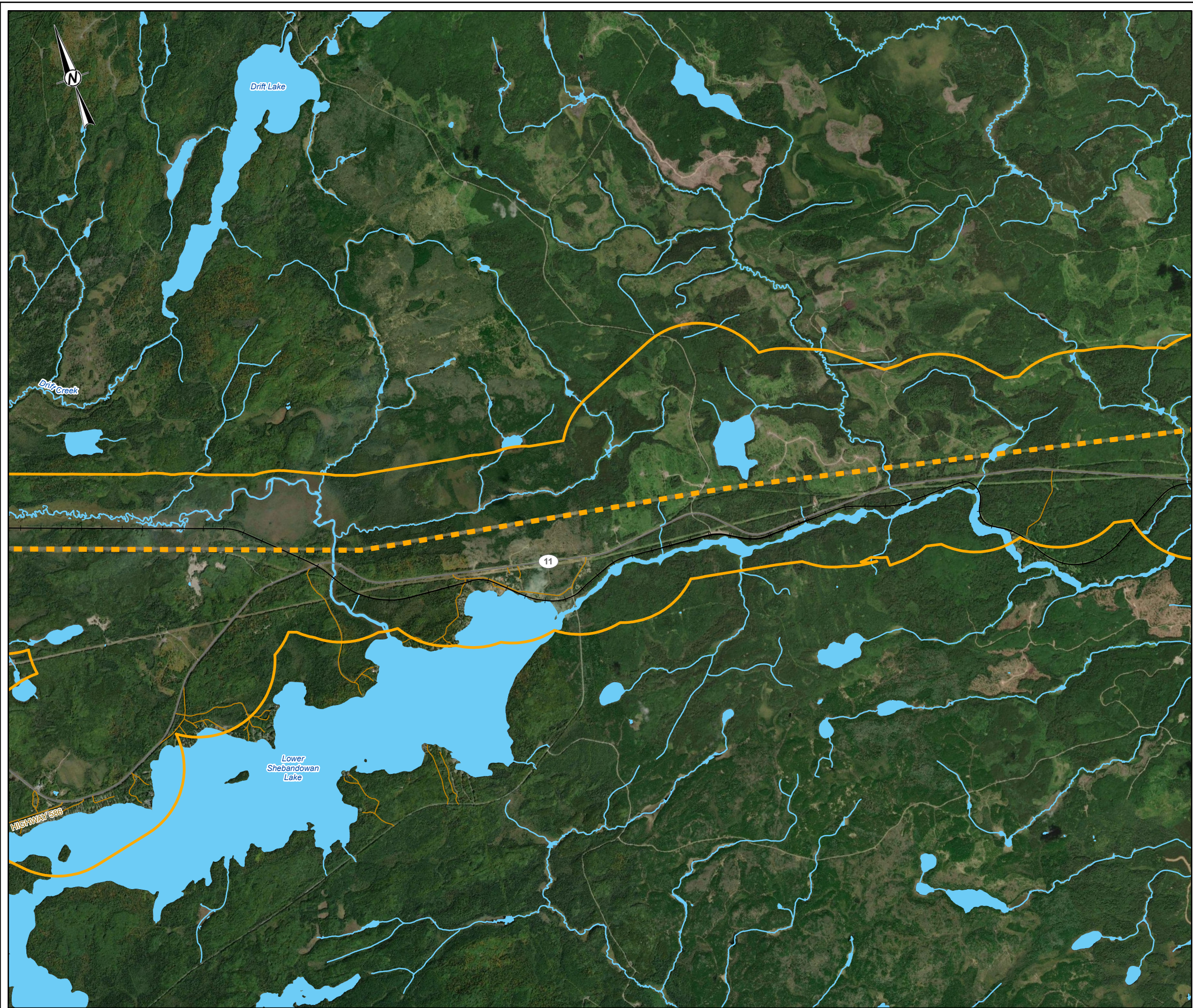
PROJECT
 WAASIGAN TRANSMISSION LINE

TITLE
 ECOLOGICAL LAND CLASSIFICATION SURVEY LOCATIONS – THUNDER BAY TO ATIKOKAN

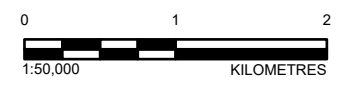
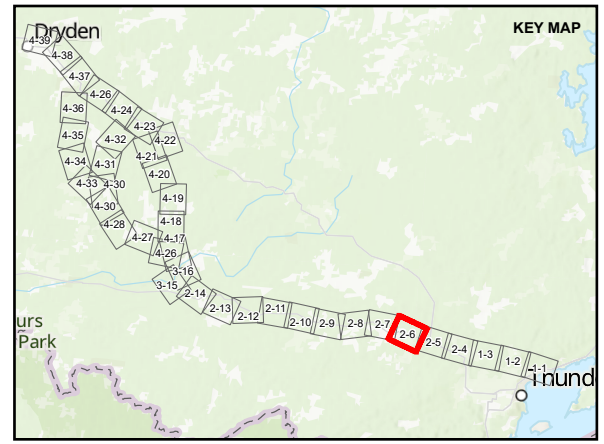
| CONSULTANT | YYYY-MM-DD | 2022-05-26 |
|-------------------|------------|------------|
| wsp GOLDER | DESIGNED | EG |
| | PREPARED | DB |
| | REVIEWED | |
| | APPROVED | |

| PROJECT NO. | CONTROL | REV. | FIGURE |
|-------------|---------|------|--------|
| 20137728 | 0015 | A | 2-5 |

IF THIS MEASUREMENT DOES NOT MATCH WHAT IS SHOWN, THE SHEET SIZE HAS BEEN MODIFIED FROM: ANSI B



- LEGEND**
- ALTERNATIVE ROUTE 1
 - - - ALTERNATIVE ROUTE 1C
 - LOCAL ROAD
 - SECONDARY HIGHWAY
 - + + + RAILWAY
 - WATERCOURSE
 - LOCAL STUDY AREA
 - WATERBODY



DRAFT

REFERENCE(S)
 BASE DATA COURTESY OF LAND INFORMATION ONTARIO MNR. IMAGERY COPYRIGHT © ESRI AND ITS LICENSORS. USED UNDER LICENSE, ALL RIGHTS RESERVED.
 PROJECTION: CSRS UTM ZONE 15 DATUM: NAD 83

CLIENT
 HYDRO ONE NETWORKS INC.

PROJECT
 WAASIGAN TRANSMISSION LINE

TITLE
 ECOLOGICAL LAND CLASSIFICATION SURVEY LOCATIONS – THUNDER BAY TO ATIKOKAN

| CONSULTANT | YYYY-MM-DD | 2022-05-26 |
|-------------------|------------|------------|
| wsp GOLDER | DESIGNED | EG |
| | PREPARED | DB |
| | REVIEWED | |
| | APPROVED | |

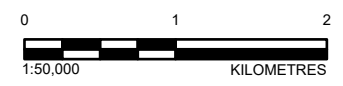
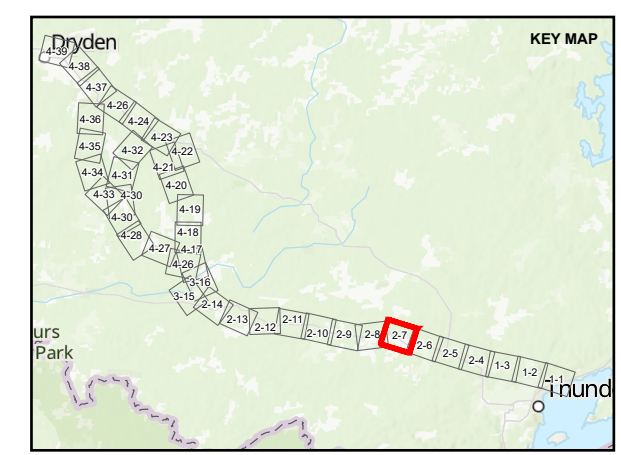
| | | | |
|-------------------------|-----------------|-----------|---------------|
| PROJECT NO. 20137728 | CONTROL 0015 | REV. A | FIGURE 2-6 |
|-------------------------|-----------------|-----------|---------------|

PATH: S:\Client\HydroOne\Waasigan\09_PROJ\20137728\00_PROD\0015_Public_Engagement\ELC_MapBooks\0137728-0015-EG-XXXX_ELC.mxd PRINTED ON: AT: 11:28:36 AM

IF THIS MEASUREMENT DOES NOT MATCH WHAT IS SHOWN, THE SHEET SIZE HAS BEEN MODIFIED FROM: ANSI B



- LEGEND**
- ALTERNATIVE ROUTE 1
 - - - ALTERNATIVE ROUTE 1C
 - LOCAL ROAD
 - SECONDARY HIGHWAY
 - RAILWAY
 - WATERCOURSE
 - LOCAL STUDY AREA
 - WATERBODY



DRAFT

REFERENCE(S)
 BASE DATA COURTESY OF LAND INFORMATION ONTARIO MNR. IMAGERY COPYRIGHT © ESRI AND ITS LICENSORS. USED UNDER LICENSE, ALL RIGHTS RESERVED.
 PROJECTION: CSRS UTM ZONE 15 DATUM: NAD 83

CLIENT
 HYDRO ONE NETWORKS INC.

PROJECT
 WAASIGAN TRANSMISSION LINE

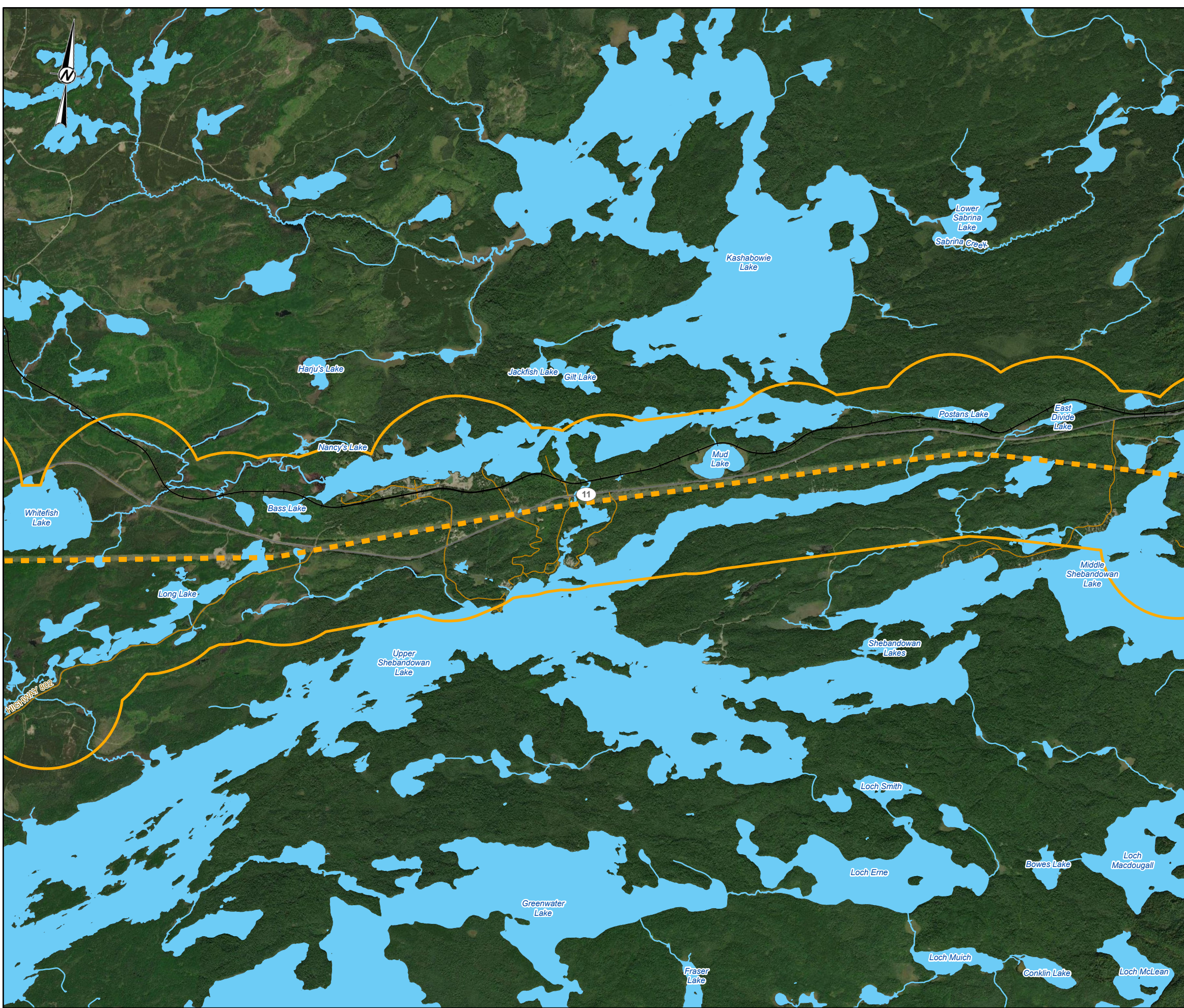
TITLE
 ECOLOGICAL LAND CLASSIFICATION SURVEY LOCATIONS – THUNDER BAY TO ATIKOKAN

| CONSULTANT | YYYY-MM-DD | 2022-05-26 |
|------------|------------|------------|
| | DESIGNED | EG |
| | PREPARED | DB |
| | REVIEWED | |
| | APPROVED | |

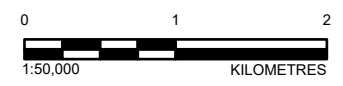
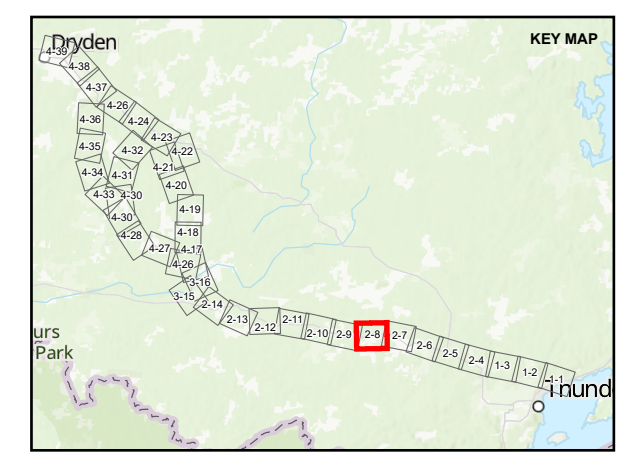
| PROJECT NO. | CONTROL | REV. | FIGURE |
|-------------|---------|------|--------|
| 20137728 | 0015 | A | 2-7 |

PATH: S:\Client\HydroOne\Waasigan\00_PROJ\20137728\00_PROJ\0015_Public_Engagement\ELC_MapBook\00157728-0015-EG-XXXX_ELC.mxd PRINTED ON: AT: 11:28:48 AM

IF THIS MEASUREMENT DOES NOT MATCH WHAT IS SHOWN, THE SHEET SIZE HAS BEEN MODIFIED FROM: ANSI B



- LEGEND**
- - - ALTERNATIVE ROUTE 1
 - ALTERNATIVE ROUTE 1C
 - LOCAL ROAD
 - SECONDARY HIGHWAY
 - + RAILWAY
 - WATERCOURSE
 - LOCAL STUDY AREA
 - WATERBODY



DRAFT

REFERENCE(S)
 BASE DATA COURTESY OF LAND INFORMATION ONTARIO MNR. IMAGERY COPYRIGHT © ESRI AND ITS LICENSORS. USED UNDER LICENSE, ALL RIGHTS RESERVED.
 PROJECTION: CSRS UTM ZONE 15 DATUM: NAD 83

CLIENT
 HYDRO ONE NETWORKS INC.

PROJECT
 WAASIGAN TRANSMISSION LINE

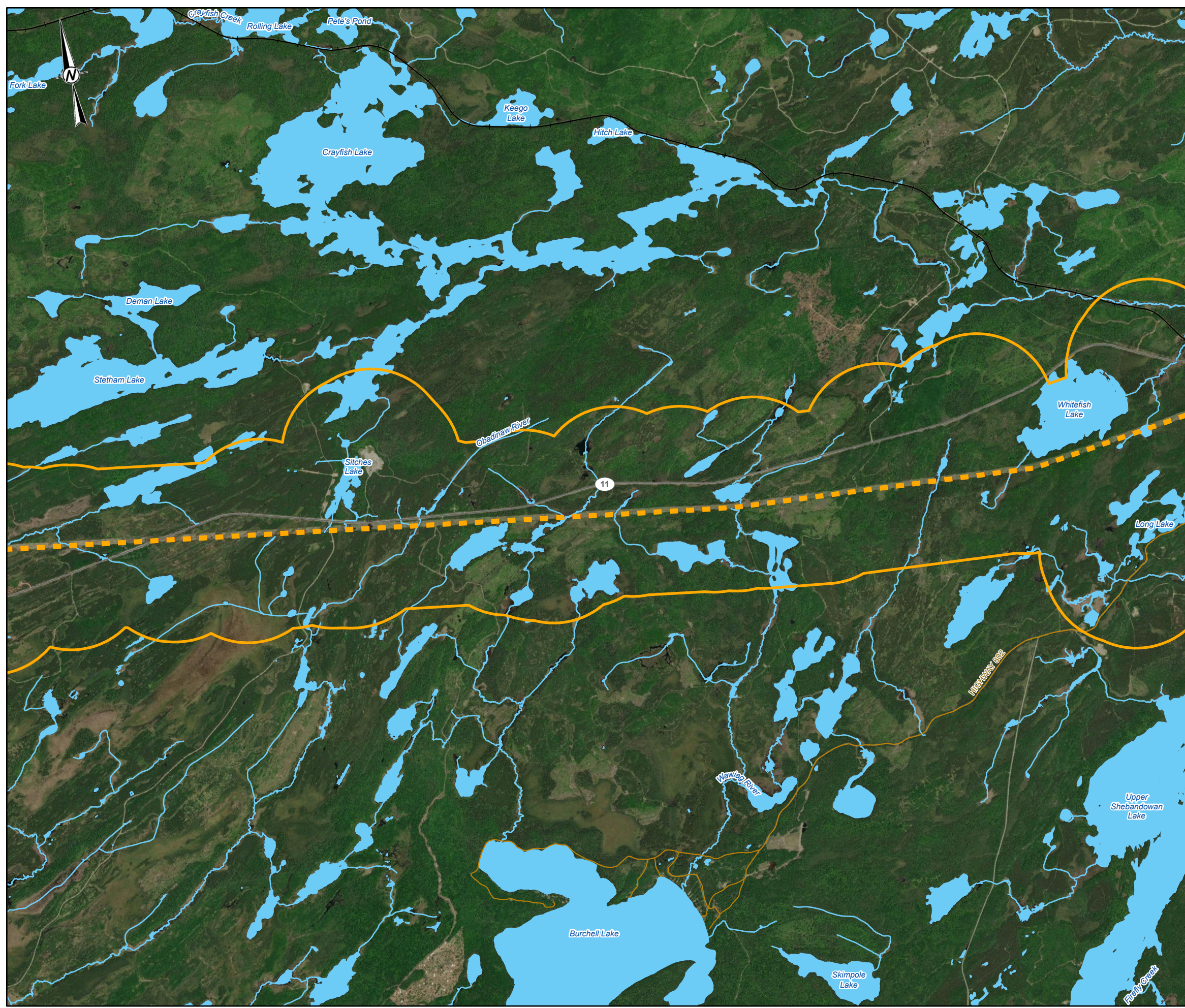
TITLE
ECOLOGICAL LAND CLASSIFICATION SURVEY LOCATIONS – THUNDER BAY TO ATIKOKAN

| | | |
|------------|------------|------------|
| CONSULTANT | YYYY-MM-DD | 2022-05-26 |
| | DESIGNED | EG |
| | PREPARED | DB |
| | REVIEWED | |
| | APPROVED | |

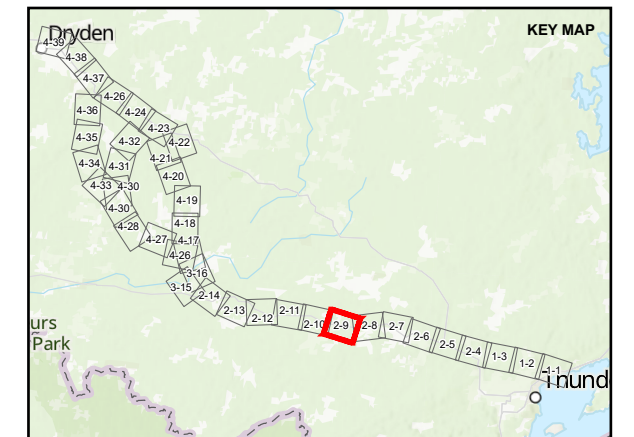
| | | | |
|-------------|---------|------|--------|
| PROJECT NO. | CONTROL | REV. | FIGURE |
| 20137728 | 0015 | A | 2-8 |

PATH: S:\Client\HydroOne\Waasigan\909_PROJ\20137728\40_PROJ\20137728\40_Public_Engagement\ELC_MapBooks\20137728-0015-EG-XXXX_ELC.mxd PRINTED ON: AT: 11:26:01 AM

IF THIS MEASUREMENT DOES NOT MATCH WHAT IS SHOWN, THE SHEET SIZE HAS BEEN MODIFIED FROM: ANSI B



- LEGEND**
- ALTERNATIVE ROUTE 1
 - ALTERNATIVE ROUTE 1C
 - LOCAL ROAD
 - SECONDARY HIGHWAY
 - +— RAILWAY
 - WATERCOURSE
 - LOCAL STUDY AREA
 - WATERBODY



0 1 2
1:50,000 KILOMETRES

DRAFT

REFERENCE(S)
 BASE DATA COURTESY OF LAND INFORMATION ONTARIO MNR. IMAGERY COPYRIGHT © ESRI AND ITS LICENSORS. USED UNDER LICENSE, ALL RIGHTS RESERVED.
 PROJECTION: CSRS UTM ZONE 15 DATUM: NAD 83

CLIENT
 HYDRO ONE NETWORKS INC.

PROJECT
 WAASIGAN TRANSMISSION LINE

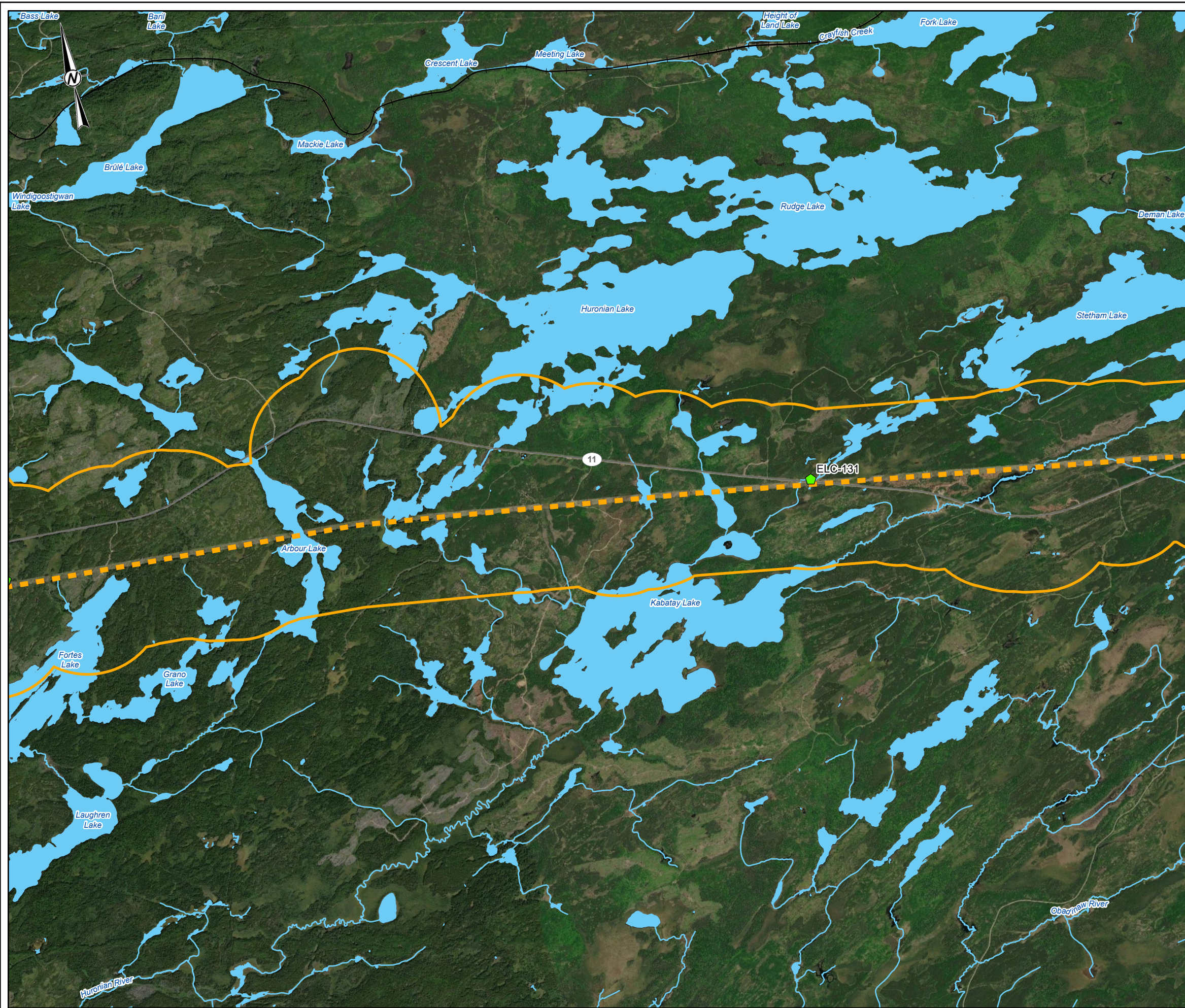
TITLE
ECOLOGICAL LAND CLASSIFICATION SURVEY LOCATIONS – THUNDER BAY TO ATIKOKAN

| CONSULTANT | YYYY-MM-DD | DATE |
|------------|------------|------|
| | DESIGNED | EG |
| | PREPARED | DB |
| | REVIEWED | |
| | APPROVED | |

| PROJECT NO. | CONTROL | REV. | FIGURE |
|-------------|---------|------|--------|
| 20137728 | 0015 | A | 2-9 |

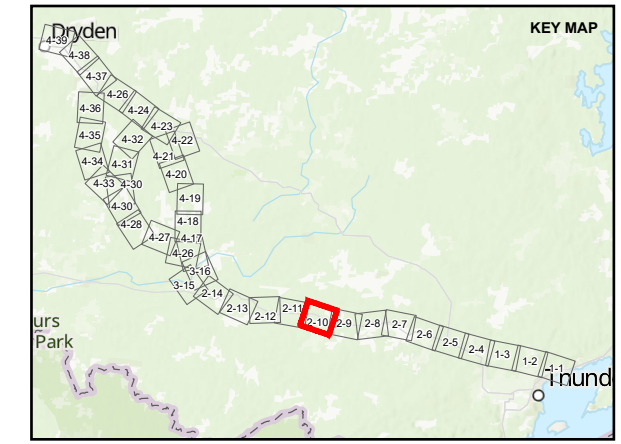
PATH: S:\Client\HydroOne\Waasigan\PROJ\20137728\40_PROJ\0015_Public_Engagement\ELC_Map\Books\20137728-0015-EG-XXXX_ELC.mxd PRINTED ON: AT: 11:24:11 AM

IF THIS MEASUREMENT DOES NOT MATCH WHAT IS SHOWN, THE SHEET SIZE HAS BEEN MODIFIED FROM: ANSI B



LEGEND

- ◆ ELC FIELD SITE
- - - ALTERNATIVE ROUTE 1
- - - ALTERNATIVE ROUTE 1C
- SECONDARY HIGHWAY
- + + RAILWAY
- WATERCOURSE
- LOCAL STUDY AREA
- WATERBODY



0 1 2
1:50,000 KILOMETRES

DRAFT

REFERENCE(S)
 BASE DATA COURTESY OF LAND INFORMATION ONTARIO MNR. IMAGERY COPYRIGHT © ESRI AND ITS LICENSORS. USED UNDER LICENSE, ALL RIGHTS RESERVED.
 PROJECTION: CSRS UTM ZONE 15 DATUM: NAD 83

CLIENT
 HYDRO ONE NETWORKS INC.

PROJECT
 WAASIGAN TRANSMISSION LINE

TITLE
ECOLOGICAL LAND CLASSIFICATION SURVEY LOCATIONS – THUNDER BAY TO ATIKOKAN

| CONSULTANT | YYYY-MM-DD | 2022-05-26 |
|------------|------------|------------|
| | DESIGNED | EG |
| | PREPARED | DB |
| | REVIEWED | |
| | APPROVED | |

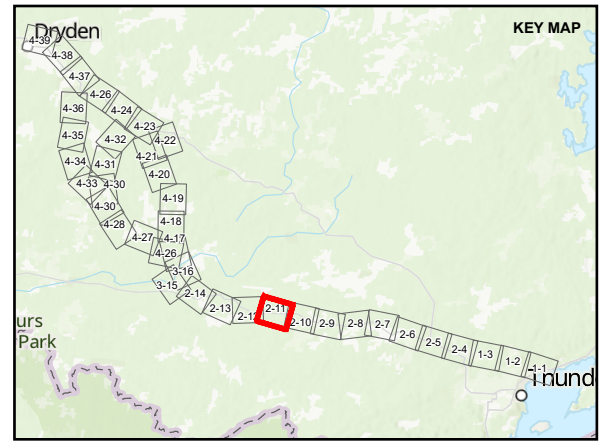
| | | | |
|-------------------------|-----------------|-----------|----------------|
| PROJECT NO. 20137728 | CONTROL 0015 | REV. A | FIGURE 2-10 |
|-------------------------|-----------------|-----------|----------------|

PATH: S:\Client\Hydro\Waasigan\09_PROJ\20137728\04_PROJ\0015_Public_Engagement\ELC_MapBooks\0117728-0015-EG-XXXX_ELC.mxd PRINTED ON: AT: 11:20:21 AM
 IF THIS MEASUREMENT DOES NOT MATCH WHAT IS SHOWN, THE SHEET SIZE HAS BEEN MODIFIED FROM: ANSI B



LEGEND

- ◆ ELC FIELD SITE
- - - ALTERNATIVE ROUTE 1
- ALTERNATIVE ROUTE 1C
- SECONDARY HIGHWAY
- RAILWAY
- WATERCOURSE
- LOCAL STUDY AREA
- WATERBODY



0 1 2
1:50,000 KILOMETRES

DRAFT

REFERENCE(S)
 BASE DATA COURTESY OF LAND INFORMATION ONTARIO MNR. IMAGERY COPYRIGHT © ESRI AND ITS LICENSORS. USED UNDER LICENSE, ALL RIGHTS RESERVED.
 PROJECTION: CSRS UTM ZONE 15 DATUM: NAD 83

CLIENT
 HYDRO ONE NETWORKS INC.

PROJECT
 WAASIGAN TRANSMISSION LINE

TITLE
 ECOLOGICAL LAND CLASSIFICATION SURVEY LOCATIONS – THUNDER BAY TO ATIKOKAN

| CONSULTANT | YYYY-MM-DD | 2022-05-26 |
|-------------------|------------|------------|
| wsp GOLDER | DESIGNED | EG |
| | PREPARED | DB |
| | REVIEWED | |
| | APPROVED | |

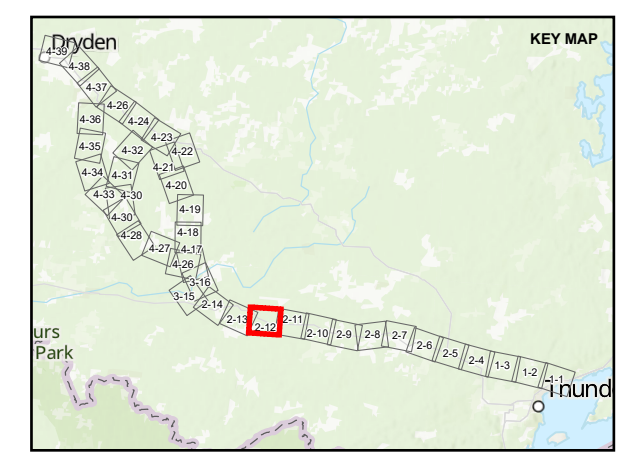
| | | | |
|-------------------------|-----------------|-----------|----------------|
| PROJECT NO. 20137728 | CONTROL 0015 | REV. A | FIGURE 2-11 |
|-------------------------|-----------------|-----------|----------------|

PATH: S:\Client\Hydro\Waasigan\09_PROJ\20137728\04_Proj\Eng\Environment\ELC_MapBooks\0117728-0015-EG-XXXX_ELC.mxd PRINTED ON: AT: 11:26:32 AM

IF THIS MEASUREMENT DOES NOT MATCH WHAT IS SHOWN, THE SHEET SIZE HAS BEEN MODIFIED FROM: ANSI B



- LEGEND**
- ◆ ELC FIELD SITE
 - - - ALTERNATIVE ROUTE 1
 - - - ALTERNATIVE ROUTE 1C
 - LOCAL ROAD
 - SECONDARY HIGHWAY
 - + RAILWAY
 - - - TRAIL
 - WATERCOURSE
 - LOCAL STUDY AREA
 - WATERBODY



DRAFT

REFERENCE(S)
 BASE DATA COURTESY OF LAND INFORMATION ONTARIO MNR. IMAGERY COPYRIGHT © ESRI AND ITS LICENSORS. USED UNDER LICENSE, ALL RIGHTS RESERVED.
 PROJECTION: CSRS UTM ZONE 15 DATUM: NAD 83

CLIENT
 HYDRO ONE NETWORKS INC.

PROJECT
 WAASIGAN TRANSMISSION LINE

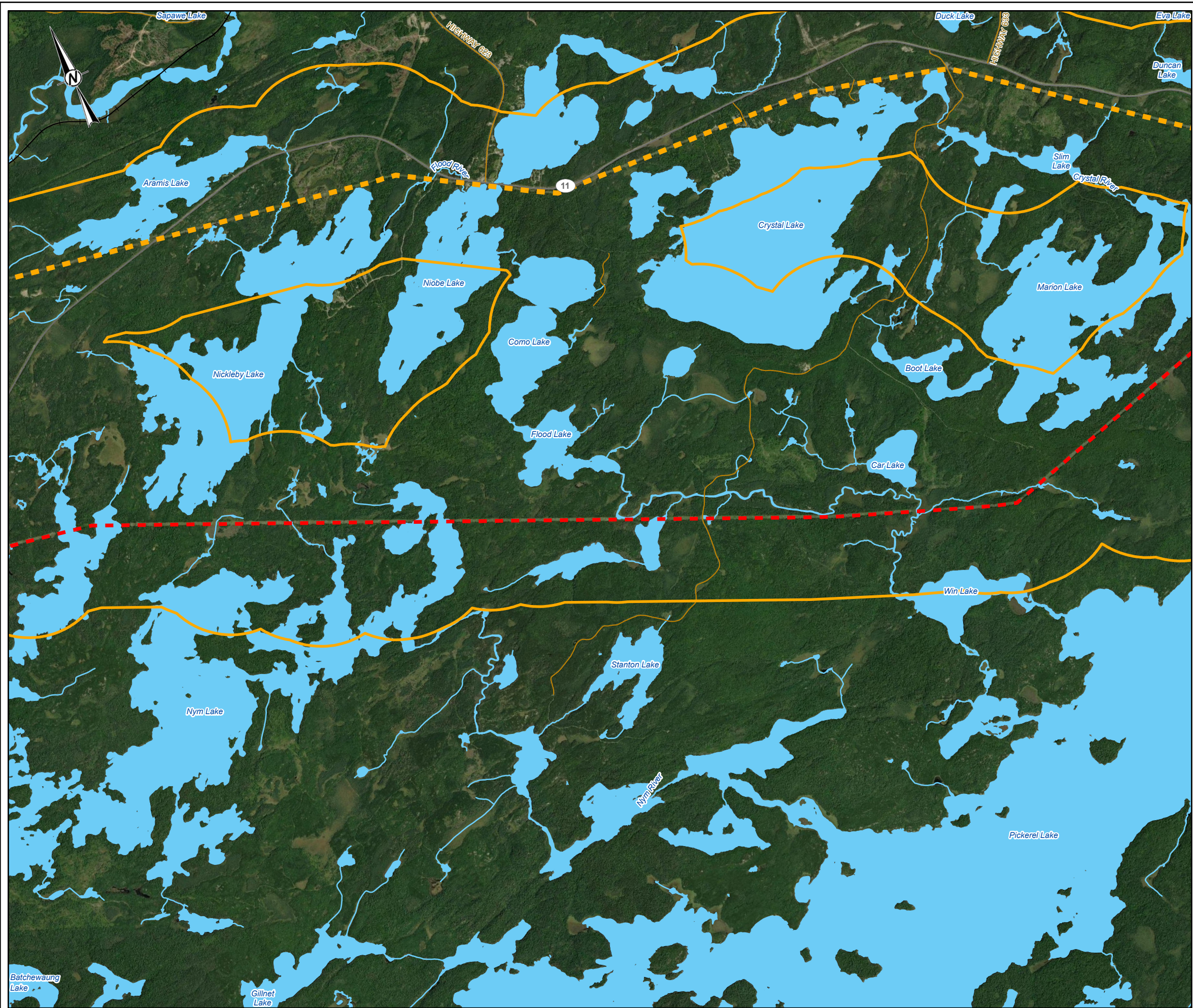
TITLE
ECOLOGICAL LAND CLASSIFICATION SURVEY LOCATIONS – THUNDER BAY TO ATIKOKAN

| CONSULTANT | YYYY-MM-DD | 2022-05-26 |
|-------------------|------------|------------|
| wsp GOLDER | DESIGNED | EG |
| | PREPARED | DB |
| | REVIEWED | |
| | APPROVED | |

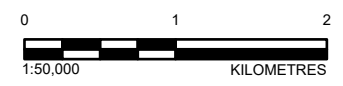
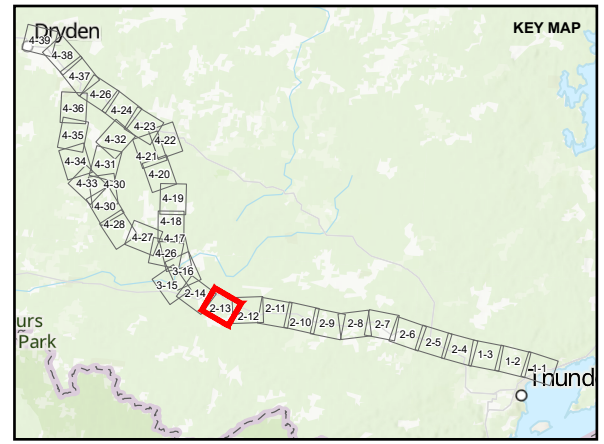
| | | | |
|-------------------------|-----------------|-----------|----------------|
| PROJECT NO. 20137728 | CONTROL 0015 | REV. A | FIGURE 2-12 |
|-------------------------|-----------------|-----------|----------------|

PATH: S:\Chemical\Hydro\Waasigan\09_PROJ\20137728\00_PUBLIC\Engagement\ELC_MapBook\015_Public_Engagement\ELC_MapBook\0157728-0015-EG-XXXX_ELC.mxd PRINTED ON: AT: 11:24:43 AM

IF THIS MEASUREMENT DOES NOT MATCH WHAT IS SHOWN, THE SHEET SIZE HAS BEEN MODIFIED FROM: ANSI B



- LEGEND**
- ALTERNATIVE ROUTE 1
 - ALTERNATIVE ROUTE 1C
 - LOCAL ROAD
 - SECONDARY HIGHWAY
 - RAILWAY
 - TRAIL
 - WATERCOURSE
 - LOCAL STUDY AREA
 - WATERBODY



DRAFT

REFERENCE(S)
 BASE DATA COURTESY OF LAND INFORMATION ONTARIO MNR. IMAGERY COPYRIGHT © ESRI AND ITS LICENSORS. USED UNDER LICENSE, ALL RIGHTS RESERVED.
 PROJECTION: CSRS UTM ZONE 15 DATUM: NAD 83

CLIENT
 HYDRO ONE NETWORKS INC.

PROJECT
 WAASIGAN TRANSMISSION LINE

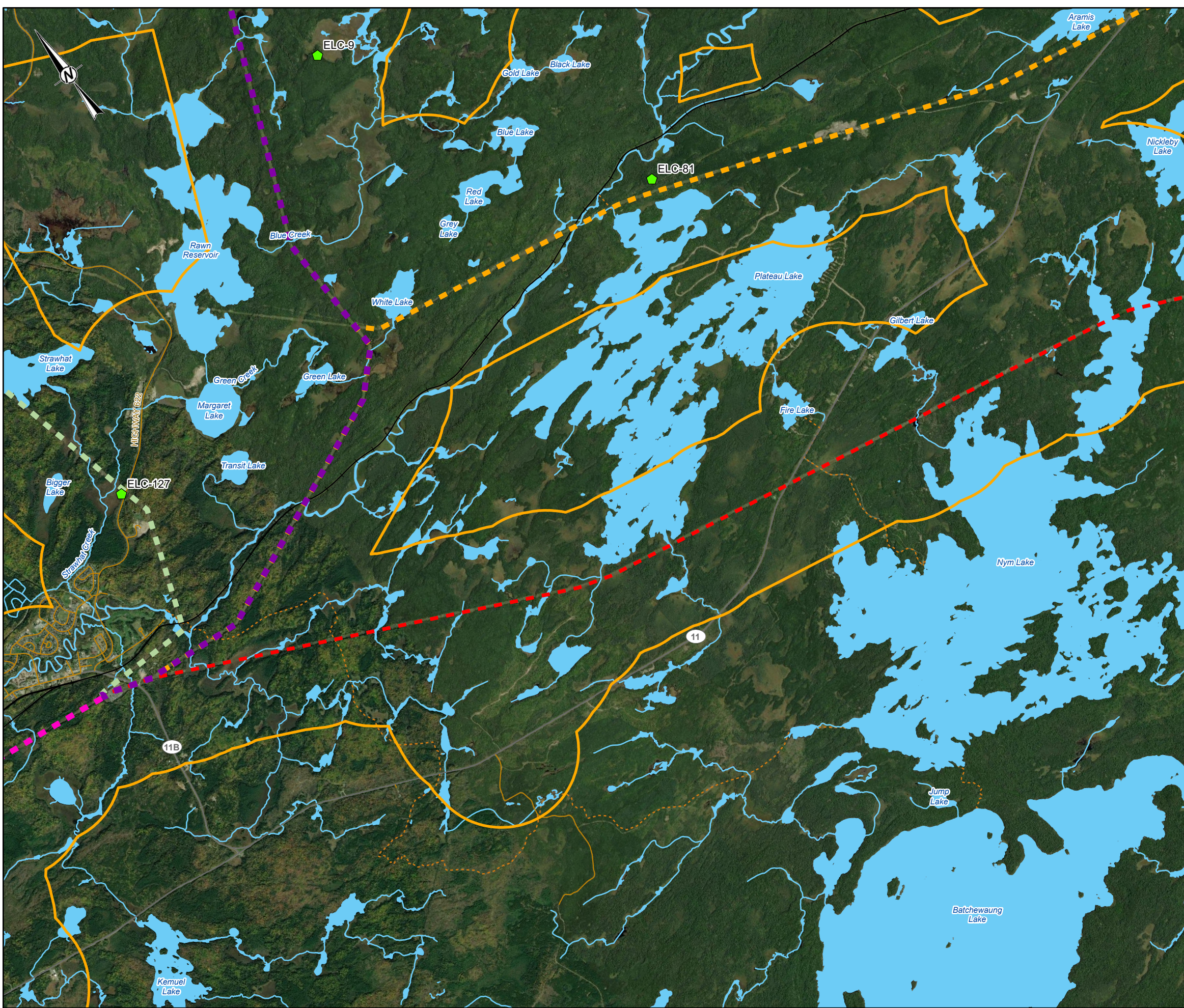
TITLE
ECOLOGICAL LAND CLASSIFICATION SURVEY LOCATIONS – THUNDER BAY TO ATKOKAN

| CONSULTANT | YYYY-MM-DD | 2022-05-26 |
|-------------------|------------|------------|
| wsp GOLDER | DESIGNED | EG |
| | PREPARED | DB |
| | REVIEWED | |
| | APPROVED | |

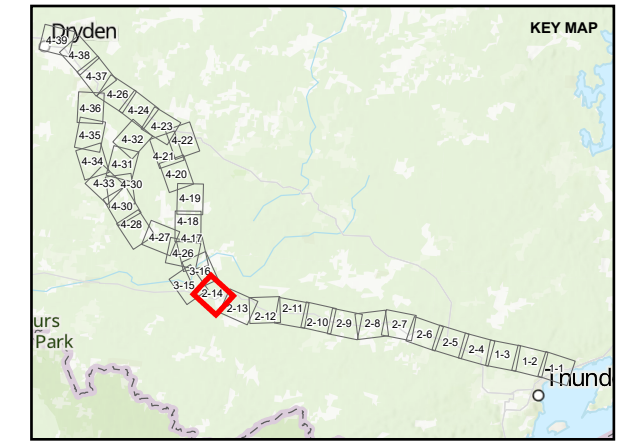
| PROJECT NO. | CONTROL | REV. | FIGURE |
|-------------|---------|------|--------|
| 20137728 | 0015 | A | 2-13 |

P:\11\21\55 AM
 PRINTED ON: 11:21:55 AM
 E:\C:\Users\Public\Engagement\ELC_MapBooks\20137728-0015-EG-XXXX-ELC.mxd
 PROJ: 20137728-0015-EG-XXXX-ELC.mxd
 PLOT: S:\Client\HydroOne\Waasigan\109_P\PROJ\20137728-0015-EG-XXXX-ELC.mxd

IF THIS MEASUREMENT DOES NOT MATCH WHAT IS SHOWN, THE SHEET SIZE HAS BEEN MODIFIED FROM: ANSI B



- LEGEND**
- ◆ ELC FIELD SITE
 - - - ALTERNATIVE ROUTE 1
 - - - ALTERNATIVE ROUTE 1C
 - - - ALTERNATIVE ROUTE 2A
 - - - ALTERNATIVE ROUTE 2B
 - - - ALTERNATIVE ROUTE 2C
 - LOCAL ROAD
 - SECONDARY HIGHWAY
 - + RAILWAY
 - - - TRAIL
 - WATERCOURSE
 - LOCAL STUDY AREA
 - WATERBODY



DRAFT

REFERENCE(S)
 BASE DATA COURTESY OF LAND INFORMATION ONTARIO MNR. IMAGERY COPYRIGHT © ESRI AND ITS LICENSORS. USED UNDER LICENSE, ALL RIGHTS RESERVED.
 PROJECTION: CSRS UTM ZONE 15 DATUM: NAD 83

CLIENT
 HYDRO ONE NETWORKS INC.

PROJECT
 WAASIGAN TRANSMISSION LINE

TITLE
 ECOLOGICAL LAND CLASSIFICATION SURVEY LOCATIONS – THUNDER BAY TO ATIKOKAN

| CONSULTANT | |
|------------|------------|
| YYYY-MM-DD | 2022-05-26 |
| DESIGNED | EG |
| PREPARED | DB |
| REVIEWED | |
| APPROVED | |

| PROJECT NO. | CONTROL | REV. | FIGURE |
|-------------|---------|------|--------|
| 20137728 | 0015 | A | 2-14 |

PATH: S:\Client\HydroOne\Waasigan\09_PROJ\20137728\04_PROJ\03015_Public_Engagement\ELC_MapBook\03137728-0015-03-0000_ELC.mxd PRINTED ON: AT: 11:26:08 AM

IF THIS MEASUREMENT DOES NOT MATCH WHAT IS SHOWN, THE SHEET SIZE HAS BEEN MODIFIED FROM: ANSI B