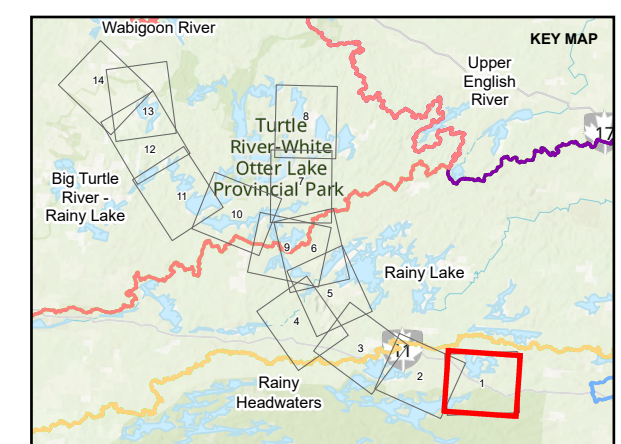




- LEGEND**
- AQUATICS FIELD SITE
  - ALTERNATE AQUATICS FIELD SITE
  - SURFACE WATER AND FISH HABITAT ASSESSMENT SITE
  - ALTERNATIVE ROUTE 1
  - ALTERNATIVE ROUTE 1C
  - LOCAL ROAD
  - SECONDARY HIGHWAY
  - RAILWAY
  - TRAIL
  - WATERCOURSE
  - LOCAL STUDY AREA
  - TERTIARY WATERSHED BOUNDARY
  - RAINY HEADWATERS



**REFERENCE(S)**  
 BASE DATA COURTESY OF LAND INFORMATION ONTARIO MNR. IMAGERY COPYRIGHT © ESRI AND ITS LICENSORS. USED UNDER LICENSE, ALL RIGHTS RESERVED.  
 PROJECTION: CSRS UTM ZONE 15 DATUM: NAD 83

CLIENT  
 HYDRO ONE NETWORKS INC.

PROJECT  
 WAASIGAN TRANSMISSION LINE

TITLE  
**AQUATICS SURVEY LOCATIONS - FORT FRANCES**

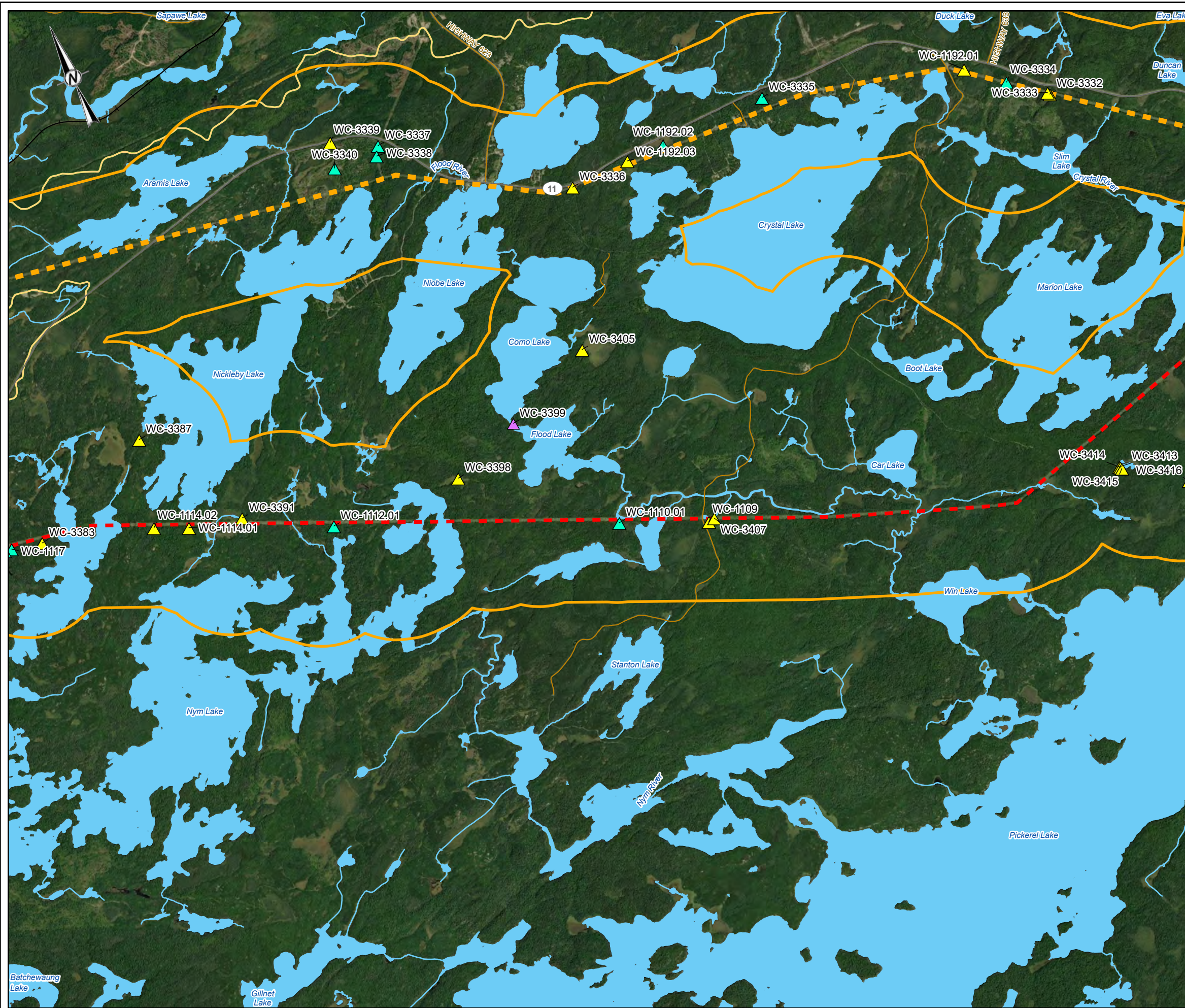
CONSULTANT	YYYY-MM-DD	2022-06-07
	DESIGNED	JL
	PREPARED	MM
	REVIEWED	MP
	APPROVED	CS

PROJECT NO.	CONTROL	REV.	FIGURE
20137728	0017	0	1-1

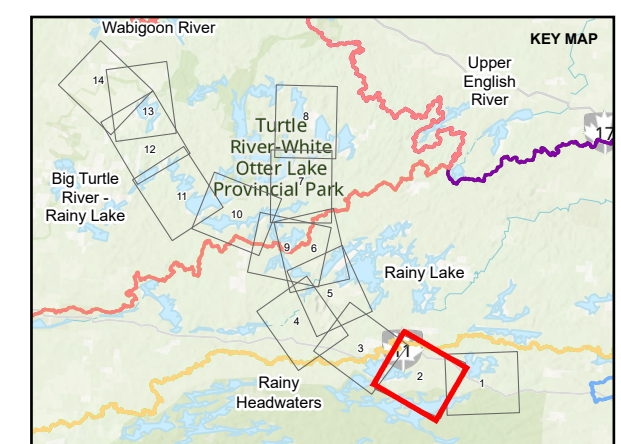
PATH: S:\Chemical\Chem\Waasigan\09\_PROJ\20137728\0017\_Fish\_Permit\20137728\_0017\_G-0001.aprx PRINTED ON: AT: 4:47:53 PM

IF THIS MEASUREMENT DOES NOT MATCH WHAT IS SHOWN, THE SHEET SIZE HAS BEEN MODIFIED FROM: ANSI B





- LEGEND**
- ▲ AQUATICS FIELD SITE
  - ▲ ALTERNATE AQUATICS FIELD SITE
  - ▲ SURFACE WATER AND FISH HABITAT ASSESSMENT SITE
  - - - ALTERNATIVE ROUTE 1
  - - - ALTERNATIVE ROUTE 1C
  - LOCAL ROAD
  - SECONDARY HIGHWAY
  - + RAILWAY
  - - - TRAIL
  - WATERCOURSE
  - LOCAL STUDY AREA
  - TERTIARY WATERSHED BOUNDARY
  - RAINY HEADWATERS
  - RAINY LAKE



**REFERENCE(S)**  
 BASE DATA COURTESY OF LAND INFORMATION ONTARIO MNR. IMAGERY COPYRIGHT © ESRI AND ITS LICENSORS. USED UNDER LICENSE, ALL RIGHTS RESERVED.  
 PROJECTION: CSRS UTM ZONE 15 DATUM: NAD 83

CLIENT  
 HYDRO ONE NETWORKS INC.

PROJECT  
 WAASIGAN TRANSMISSION LINE

TITLE  
**AQUATICS SURVEY LOCATIONS - FORT FRANCES**

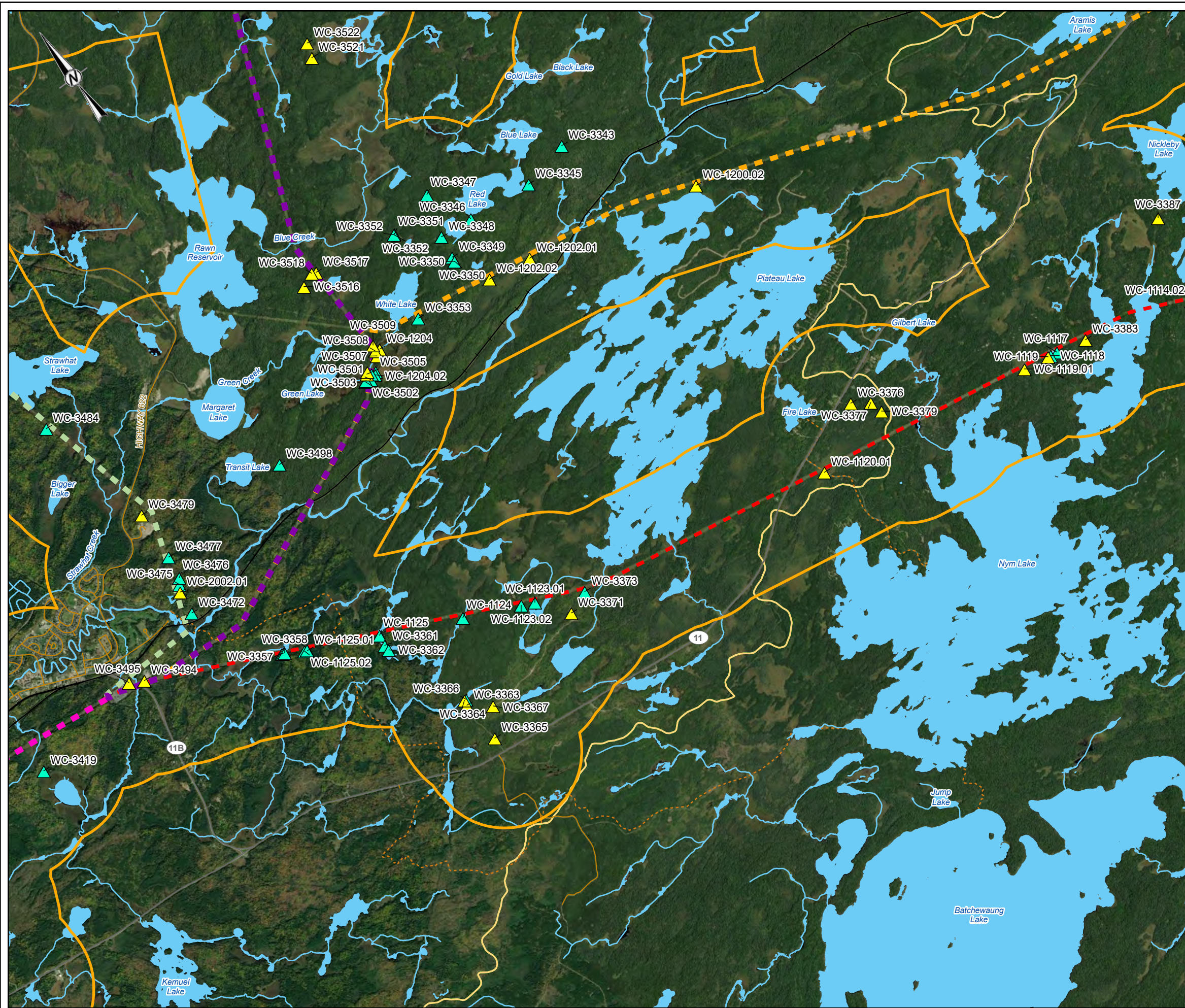
CONSULTANT	YYYY-MM-DD	2022-06-07
	DESIGNED	JL
	PREPARED	MM
	REVIEWED	MP
	APPROVED	CS

PROJECT NO.	CONTROL	REV.	FIGURE
20137728	0017	0	1-2

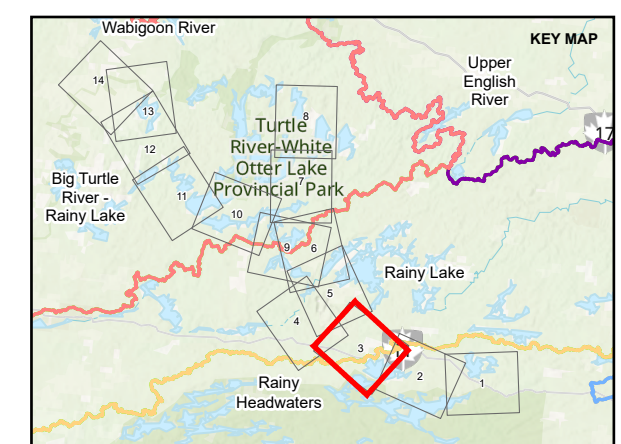
P:\N\15\_C\GIS\Hydro\Chen\Waasigan\99\_P\PROJ\20137728\40\_PROJ\20137728\_0017\_Fish\_Permit\20137728\_0017\_G-0001.aprx PRINTED ON: AT: 4:48:03 PM

IF THIS MEASUREMENT DOES NOT MATCH WHAT IS SHOWN, THE SHEET SIZE HAS BEEN MODIFIED FROM: ANSI B





- LEGEND**
- ▲ AQUATICS FIELD SITE
  - ▲ ALTERNATE AQUATICS FIELD SITE
  - ▲ SURFACE WATER AND FISH HABITAT ASSESSMENT SITE
  - - - ALTERNATIVE ROUTE 1
  - - - ALTERNATIVE ROUTE 1C
  - - - ALTERNATIVE ROUTE 2A
  - - - ALTERNATIVE ROUTE 2B
  - - - ALTERNATIVE ROUTE 2C
  - LOCAL ROAD
  - SECONDARY HIGHWAY
  - + RAILWAY
  - - - TRAIL
  - WATERCOURSE
  - ▭ LOCAL STUDY AREA
  - ▭ TERTIARY WATERSHED BOUNDARY
  - ▭ RAINY HEADWATERS
  - ▭ RAINY LAKE



**REFERENCE(S)**  
 BASE DATA COURTESY OF LAND INFORMATION ONTARIO MNR. IMAGERY COPYRIGHT © ESRI AND ITS LICENSORS. USED UNDER LICENSE, ALL RIGHTS RESERVED.  
 PROJECTION: CSRS UTM ZONE 15 DATUM: NAD 83

CLIENT  
 HYDRO ONE NETWORKS INC.

PROJECT  
 WAASIGAN TRANSMISSION LINE

TITLE  
**AQUATICS SURVEY LOCATIONS - FORT FRANCES**

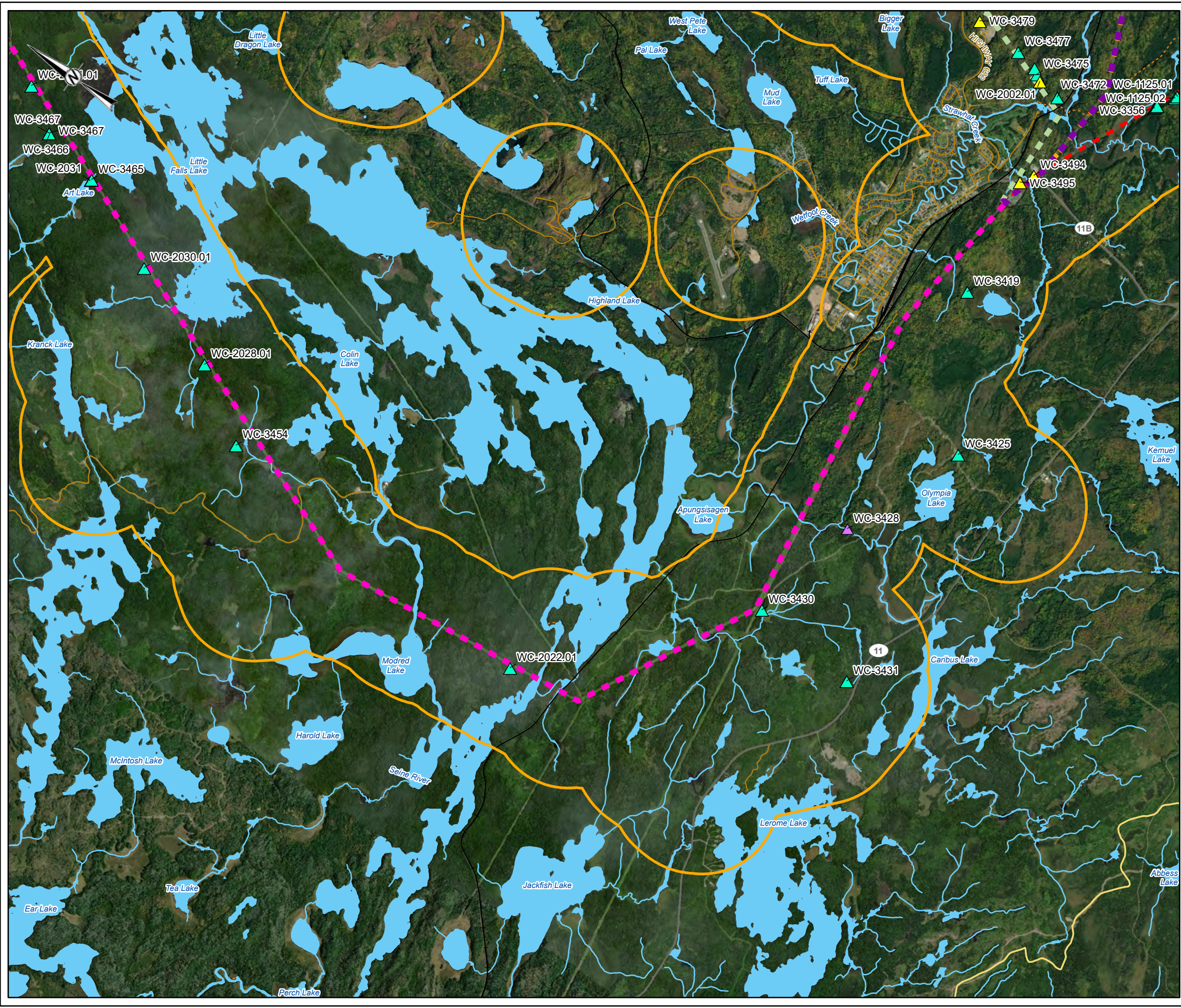
CONSULTANT	YYYY-MM-DD	2022-06-07
<b>wsp</b> <b>GOLDER</b>	DESIGNED	JL
	PREPARED	MM
	REVIEWED	MP
	APPROVED	CS

PROJECT NO. 20137728 CONTROL 0017 REV. 0 FIGURE 1-3

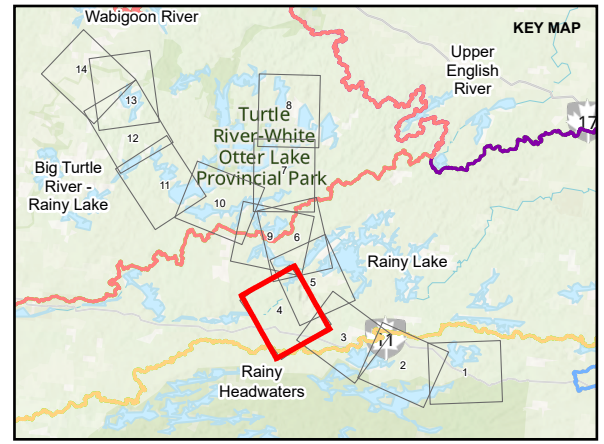
PATH: S:\Client\HydroOne\Waasigan\09\_PROJ\20137728\06\_PROJ\20137728\0017\_G-sswt1.aprx PRINTED ON: AT: 4:48:12 PM

IF THIS MEASUREMENT DOES NOT MATCH WHAT IS SHOWN, THE SHEET SIZE HAS BEEN MODIFIED FROM: ANSI B





- LEGEND**
- AQUATICS FIELD SITE
  - ALTERNATE AQUATICS FIELD SITE
  - SURFACE WATER AND FISH HABITAT ASSESSMENT SITE
  - ALTERNATIVE ROUTE 1
  - ALTERNATIVE ROUTE 1C
  - ALTERNATIVE ROUTE 2A
  - ALTERNATIVE ROUTE 2B
  - ALTERNATIVE ROUTE 2C
  - LOCAL ROAD
  - SECONDARY HIGHWAY
  - RAILWAY
  - TRAIL
  - WATERCOURSE
  - LOCAL STUDY AREA
  - TERTIARY WATERSHED BOUNDARY
  - RAINY HEADWATERS
  - RAINY LAKE



**REFERENCE(S)**  
 BASE DATA COURTESY OF LAND INFORMATION ONTARIO MNR. IMAGERY COPYRIGHT © ESRI AND ITS LICENSORS. USED UNDER LICENSE, ALL RIGHTS RESERVED.  
 PROJECTION: CSRS UTM ZONE 15 DATUM: NAD 83

CLIENT  
 HYDRO ONE NETWORKS INC.

PROJECT  
 WAASIGAN TRANSMISSION LINE

TITLE  
**AQUATICS SURVEY LOCATIONS - FORT FRANCES**

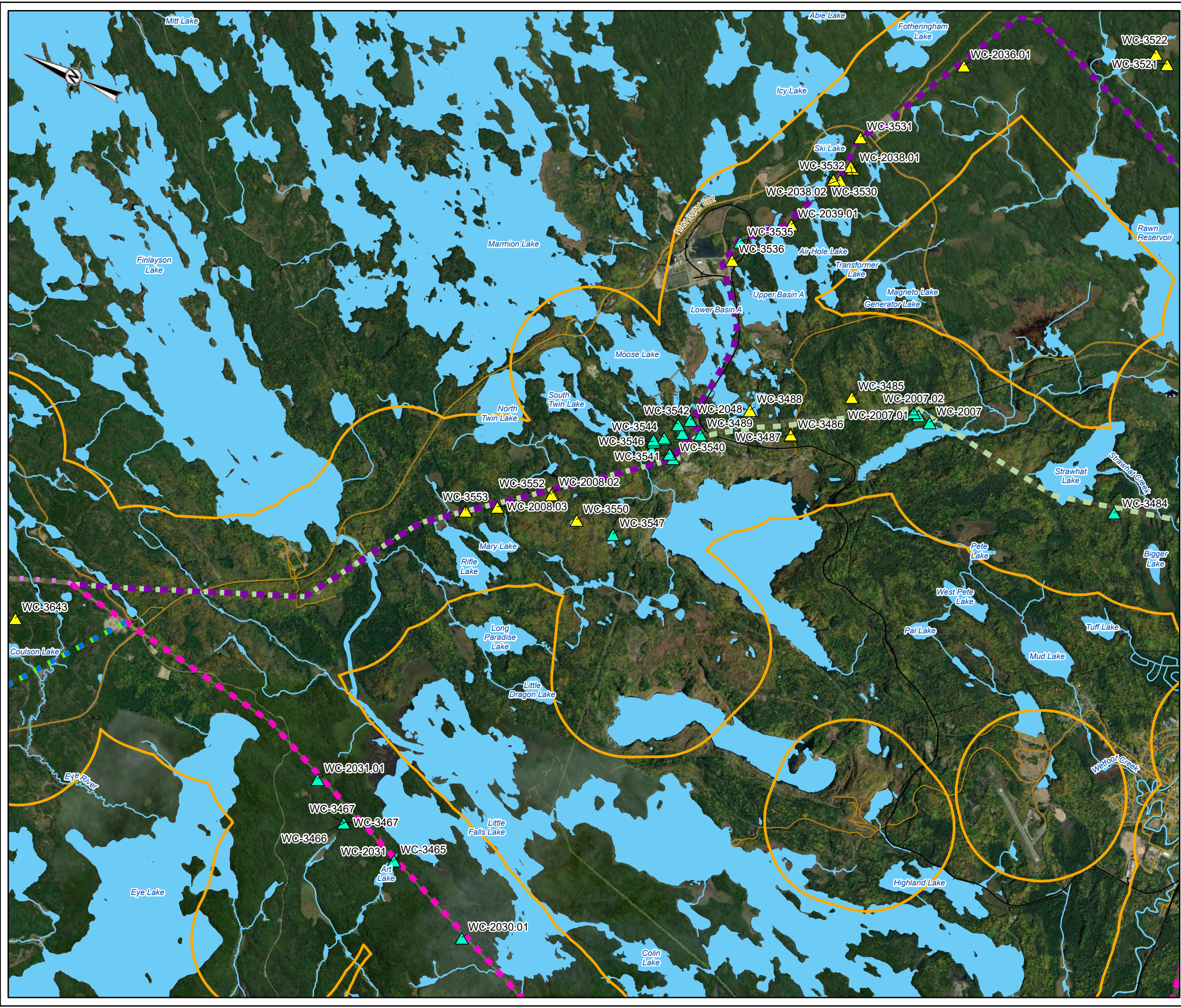
CONSULTANT	YYYY-MM-DD	2022-06-07
	DESIGNED	JL
	PREPARED	MM
	REVIEWED	MP
	APPROVED	CS

PROJECT NO. 20137728 CONTROL 0017 REV. 0 FIGURE 1-4

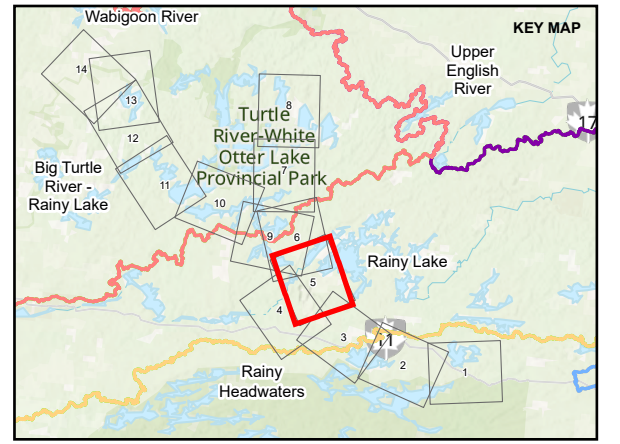
PATH: S:\Client\HydroOne\Waasigan\09\_PROJ\20137728\04\_PROJ\20137728\0017-G-0011.aprx PRINTED ON: AT: 4:48:20 PM

IF THIS MEASUREMENT DOES NOT MATCH WHAT IS SHOWN, THE SHEET SIZE HAS BEEN MODIFIED FROM: ANSI B





- LEGEND**
- ▲ AQUATICS FIELD SITE
  - ▲ ALTERNATE AQUATICS FIELD SITE
  - ▲ SURFACE WATER AND FISH HABITAT ASSESSMENT SITE
  - ALTERNATIVE ROUTE 2A
  - ALTERNATIVE ROUTE 2B
  - ALTERNATIVE ROUTE 2C
  - ALTERNATIVE ROUTE 3A
  - ALTERNATIVE ROUTE 3B
  - ALTERNATIVE ROUTE 3C
  - LOCAL ROAD
  - RAILWAY
  - - - TRAIL
  - WATERCOURSE
  - LOCAL STUDY AREA
  - - - TERTIARY WATERSHED BOUNDARY
  - RAINY LAKE



**REFERENCE(S)**  
 BASE DATA COURTESY OF LAND INFORMATION ONTARIO MNR. IMAGERY COPYRIGHT © ESRI AND ITS LICENSORS. USED UNDER LICENSE, ALL RIGHTS RESERVED.  
 PROJECTION: CSRS UTM ZONE 15 DATUM: NAD 83

CLIENT  
 HYDRO ONE NETWORKS INC.

PROJECT  
 WAASIGAN TRANSMISSION LINE

TITLE  
**AQUATICS SURVEY LOCATIONS - FORT FRANCES**

CONSULTANT	YYYY-MM-DD	2022-06-07
<b>wsp</b> <b>GOLDER</b>	DESIGNED	JL
	PREPARED	MM
	REVIEWED	MP
	APPROVED	CS

PROJECT NO. 20137728 CONTROL 0017 REV. 0 FIGURE 1-5

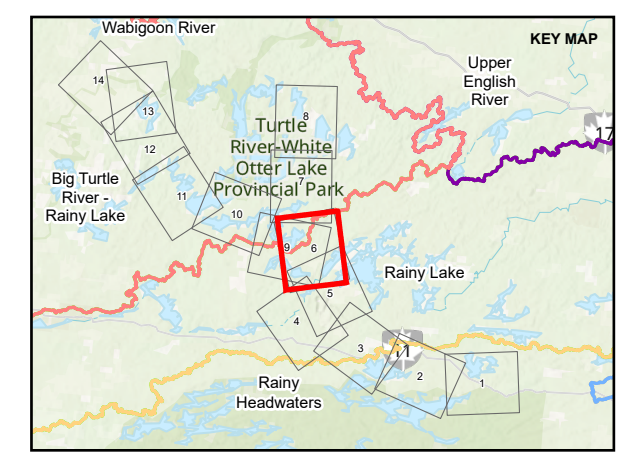
PATH: S:\Client\HydroOne\Waasigan\09\_FortFrances\20137728\017\_FortFrances\20137728\_0017\_G-0011.aprx PRINTED ON: AT: 4:49:29 PM

IF THIS MEASUREMENT DOES NOT MATCH WHAT IS SHOWN, THE SHEET SIZE HAS BEEN MODIFIED FROM: ANSI B





- LEGEND**
- AQUATICS FIELD SITE
  - ALTERNATE AQUATICS FIELD SITE
  - SURFACE WATER AND FISH HABITAT ASSESSMENT SITE
  - ALTERNATIVE ROUTE 2A
  - ALTERNATIVE ROUTE 2B
  - ALTERNATIVE ROUTE 2C
  - ALTERNATIVE ROUTE 3A
  - ALTERNATIVE ROUTE 3B
  - ALTERNATIVE ROUTE 3C
  - LOCAL ROAD
  - TRAIL
  - WATERCOURSE
  - LOCAL STUDY AREA
  - TERTIARY WATERSHED BOUNDARY
  - BIG TURTLE RIVER - RAINY LAKE
  - RAINY LAKE



**REFERENCE(S)**  
 BASE DATA COURTESY OF LAND INFORMATION ONTARIO MNR. IMAGERY COPYRIGHT © ESRI AND ITS LICENSORS. USED UNDER LICENSE, ALL RIGHTS RESERVED.  
 PROJECTION: CSRS UTM ZONE 15 DATUM: NAD 83

CLIENT  
 HYDRO ONE NETWORKS INC.

PROJECT  
 WAASIGAN TRANSMISSION LINE

TITLE  
**AQUATICS SURVEY LOCATIONS - FORT FRANCES**

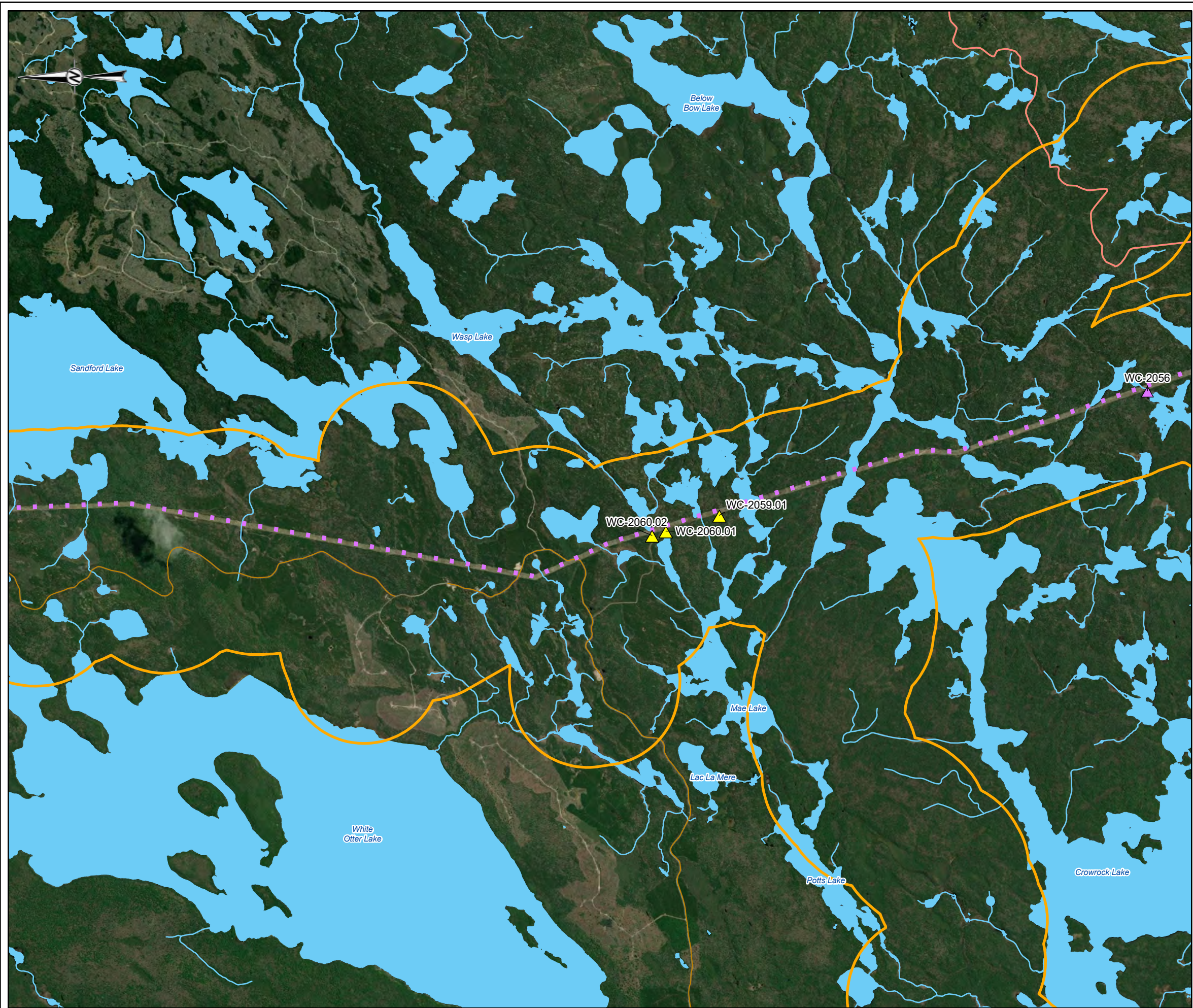
CONSULTANT	YYYY-MM-DD	2022-06-07
	DESIGNED	JL
	PREPARED	MM
	REVIEWED	MP
	APPROVED	CS

PROJECT NO. 20137728 CONTROL 0017 REV. 0 FIGURE 1-6

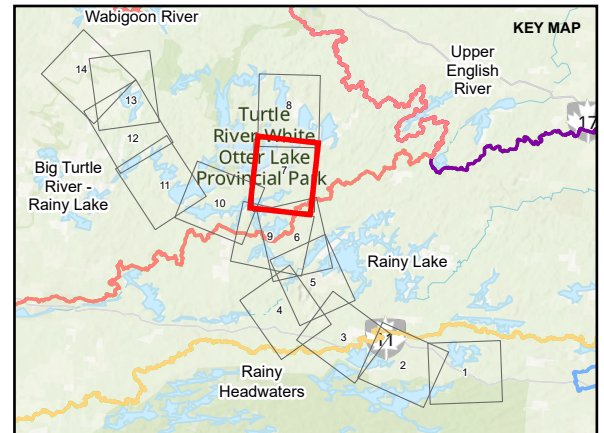
PATH: S:\Client\HydroOne\Waasigan\09\_PROD\20137728\06\_PROD\0017\_Fish\_Permit\20137728-0017-G-0011.aprx PRINTED ON: AT: 4:48:37 PM

IF THIS MEASUREMENT DOES NOT MATCH WHAT IS SHOWN, THE SHEET SIZE HAS BEEN MODIFIED FROM: ANSI B





- LEGEND**
- AQUATICS FIELD SITE
  - SURFACE WATER AND FISH HABITAT ASSESSMENT SITE
  - ALTERNATIVE ROUTE 3A
  - LOCAL ROAD
  - TRAIL
  - WATERCOURSE
  - LOCAL STUDY AREA
  - TERTIARY WATERSHED BOUNDARY
  - BIG TURTLE RIVER - RAINY LAKE
  - RAINY LAKE



**REFERENCE(S)**  
 BASE DATA COURTESY OF LAND INFORMATION ONTAIO MNR. IMAGERY COPYRIGHT © ESRI AND ITS LICENSORS. USED UNDER LICENSE, ALL RIGHTS RESERVED.  
 PROJECTION: CSRS UTM ZONE 15 DATUM: NAD 83

CLIENT  
 HYDRO ONE NETWORKS INC.

PROJECT  
 WAASIGAN TRANSMISSION LINE

TITLE  
**AQUATICS SURVEY LOCATIONS - FORT FRANCES**

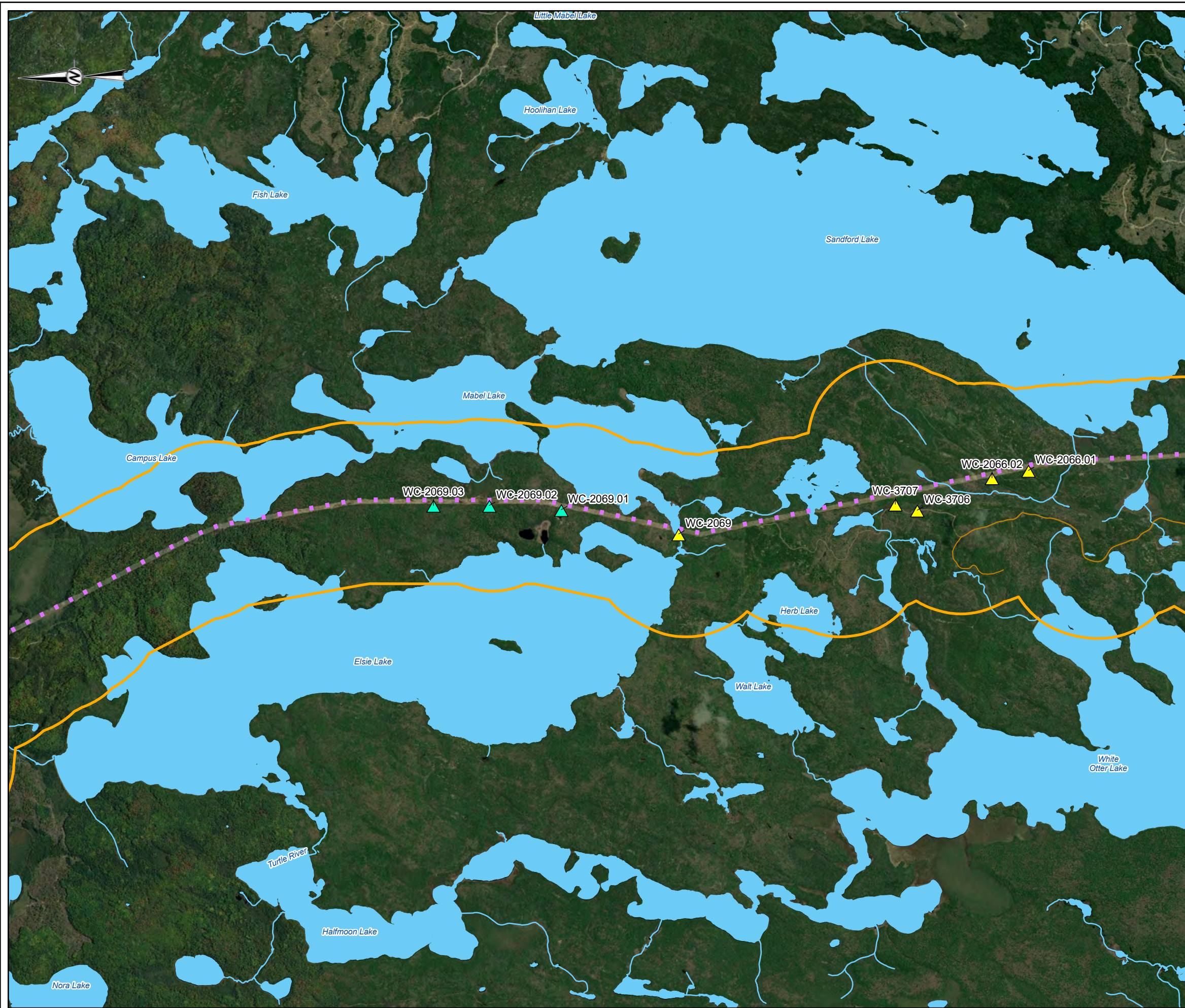
CONSULTANT	YYYY-MM-DD	2022-06-07
	DESIGNED	JL
	PREPARED	MM
	REVIEWED	MP
	APPROVED	CS

PROJECT NO. 20137728	CONTROL 0017	REV. 0	FIGURE 1-7
-------------------------	-----------------	-----------	---------------

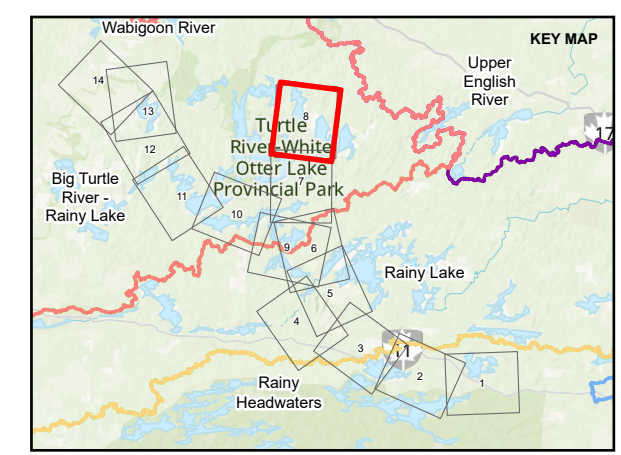
PATH: S:\Client\Hydro\Waasigan\09\_PROJ\20137728\06\_PROJ\0017\_Fish\_Permit\20137728\_0017\_G-xxx1.aprx. PRINTED ON: AT: 4:48:45 PM

IF THIS MEASUREMENT DOES NOT MATCH WHAT IS SHOWN, THE SHEET SIZE HAS BEEN MODIFIED FROM: ANSI B





- LEGEND**
- ▲ AQUATICS FIELD SITE
  - ▲ ALTERNATE AQUATICS FIELD SITE
  - - - ALTERNATIVE ROUTE 3A
  - LOCAL ROAD
  - WATERCOURSE
  - LOCAL STUDY AREA
  - TERTIARY WATERSHED BOUNDARY
  - BIG TURTLE RIVER - RAINY LAKE



**REFERENCE(S)**  
 BASE DATA COURTESY OF LAND INFORMATION ONTARIO MNR. IMAGERY COPYRIGHT © ESRI AND ITS LICENSORS. USED UNDER LICENSE, ALL RIGHTS RESERVED.  
 PROJECTION: CSRS UTM ZONE 15 DATUM: NAD 83

CLIENT  
 HYDRO ONE NETWORKS INC.

PROJECT  
 WAASIGAN TRANSMISSION LINE

TITLE  
**AQUATICS SURVEY LOCATIONS - FORT FRANCES**

CONSULTANT	YYYY-MM-DD	2022-06-07
<b>wsp GOLDER</b>	DESIGNED	JL
	PREPARED	MM
	REVIEWED	MP
	APPROVED	CS

PROJECT NO. 20137728	CONTROL 0017	REV. 0	FIGURE 1-8
-------------------------	-----------------	-----------	---------------

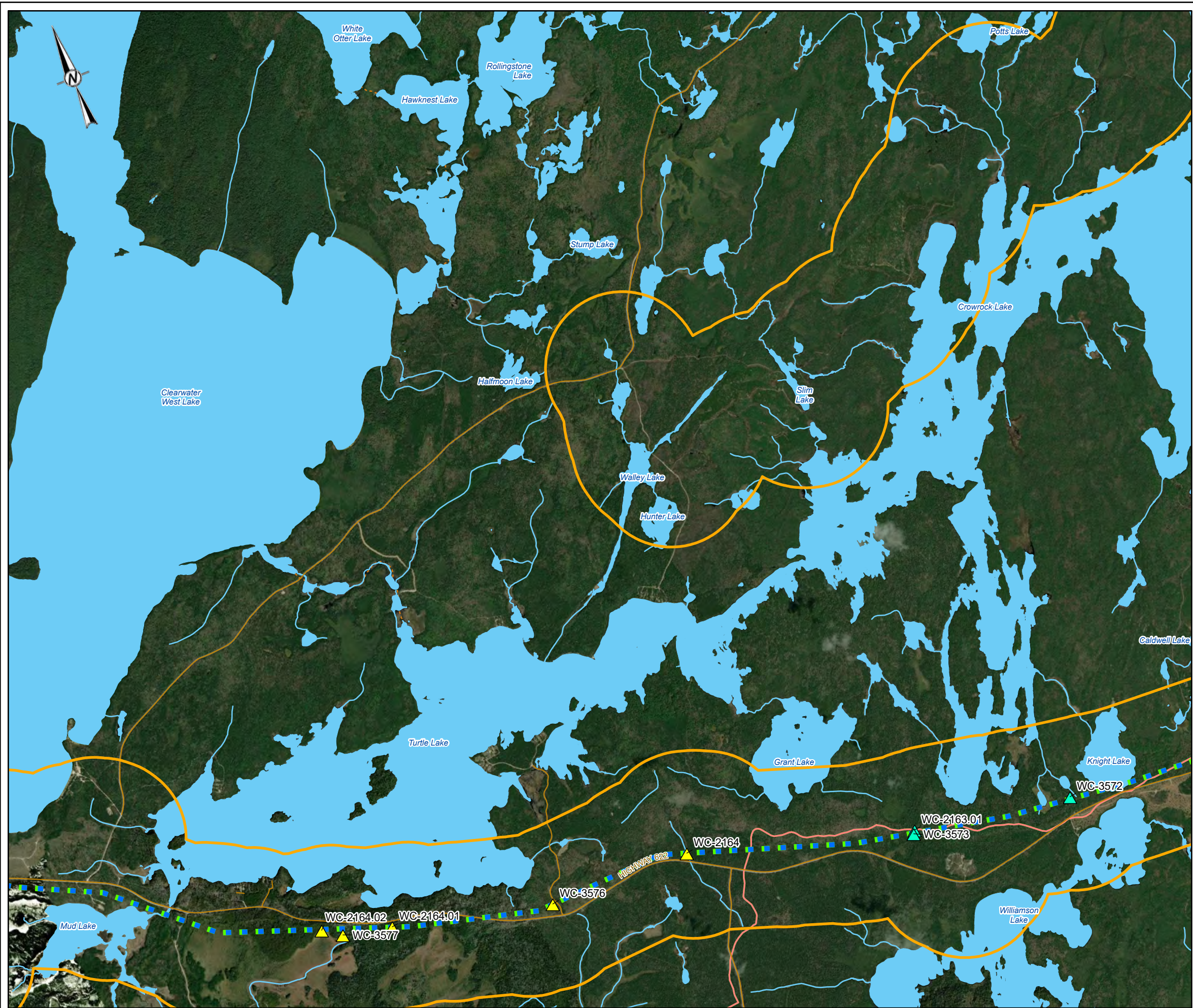
PATH: S:\Client\HydroOne\Waasigan\09\_PROJ\20137728\04\_PROJ\20137728\_0017\_G-0001.aprx PRINTED ON: AT: 4:48:52 PM

IF THIS MEASUREMENT DOES NOT MATCH WHAT IS SHOWN, THE SHEET SIZE HAS BEEN MODIFIED FROM: ANSI B

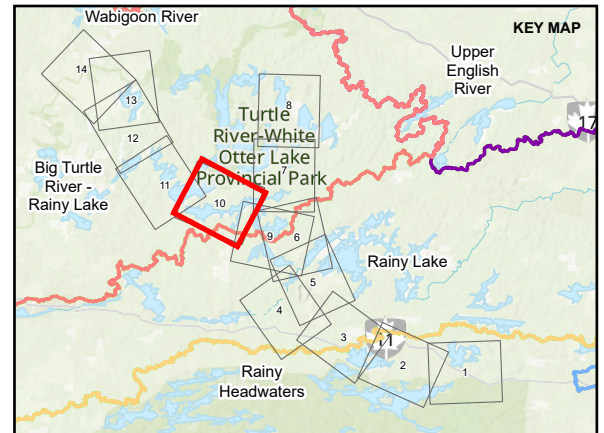








- LEGEND**
- AQUATICS FIELD SITE
  - ALTERNATE AQUATICS FIELD SITE
  - ALTERNATIVE ROUTE 3B
  - ALTERNATIVE ROUTE 3C
  - LOCAL ROAD
  - TRAIL
  - WATERCOURSE
  - LOCAL STUDY AREA
  - TERTIARY WATERSHED BOUNDARY
  - BIG TURTLE RIVER - RAINY LAKE
  - RAINY LAKE



**REFERENCE(S)**  
 BASE DATA COURTESY OF LAND INFORMATION ONTARIO MNR. IMAGERY COPYRIGHT © ESRI AND ITS LICENSORS. USED UNDER LICENSE, ALL RIGHTS RESERVED.  
 PROJECTION: CSRS UTM ZONE 15 DATUM: NAD 83

CLIENT  
 HYDRO ONE NETWORKS INC.

PROJECT  
 WAASIGAN TRANSMISSION LINE

TITLE  
**AQUATICS SURVEY LOCATIONS - FORT FRANCES**

CONSULTANT	YYYY-MM-DD	2022-06-07
	DESIGNED	JL
	PREPARED	MM
	REVIEWED	MP
	APPROVED	CS

PROJECT NO. 20137728	CONTROL 0017	REV. 0	FIGURE 1-10
-------------------------	-----------------	-----------	----------------

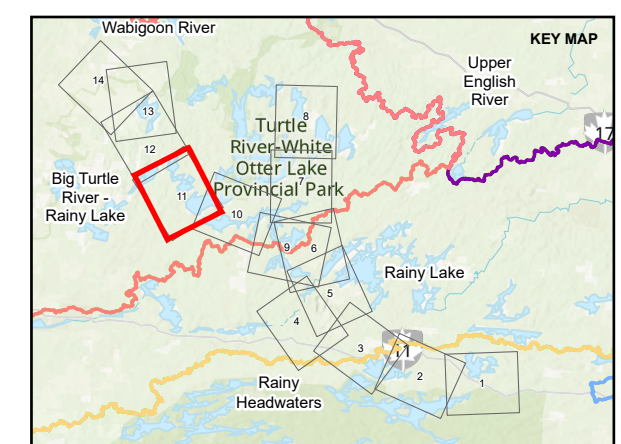
PATH: S:\Client\HydroOne\Waasigan\09\_PROJ\20137728\01\_Plan\_Pemba\20137728\_0017\_G-ssx1.aprx PRINTED ON: AT: 4:49:05 PM

IF THIS MEASUREMENT DOES NOT MATCH WHAT IS SHOWN, THE SHEET SIZE HAS BEEN MODIFIED FROM: ANSI B





- LEGEND**
- AQUATICS FIELD SITE
  - ALTERNATIVE ROUTE 3B
  - ALTERNATIVE ROUTE 3C
  - LOCAL ROAD
  - TRAIL
  - WATERCOURSE
  - LOCAL STUDY AREA
  - TERTIARY WATERSHED BOUNDARY
  - BIG TURTLE RIVER - RAINY LAKE



**REFERENCE(S)**  
 BASE DATA COURTESY OF LAND INFORMATION ONTARIO MNR. IMAGERY COPYRIGHT © ESRI AND ITS LICENSORS. USED UNDER LICENSE, ALL RIGHTS RESERVED.  
 PROJECTION: CSRS UTM ZONE 15 DATUM: NAD 83

CLIENT  
 HYDRO ONE NETWORKS INC.

PROJECT  
 WAASIGAN TRANSMISSION LINE

TITLE  
**AQUATICS SURVEY LOCATIONS - FORT FRANCES**

CONSULTANT	YYYY-MM-DD	2022-06-07
	DESIGNED	JL
	PREPARED	MM
	REVIEWED	MP
	APPROVED	CS

PROJECT NO.	CONTROL	REV.	FIGURE
20137728	0017	0	1-11

PATH: S:\Clients\Hydro One\Waasigan\09\_PROJ\20137728\06\_PROJ\20137728\_0017\_G-0001.aprx PRINTED ON: AT: 4:49:17 PM

IF THIS MEASUREMENT DOES NOT MATCH WHAT IS SHOWN, THE SHEET SIZE HAS BEEN MODIFIED FROM: ANSI B

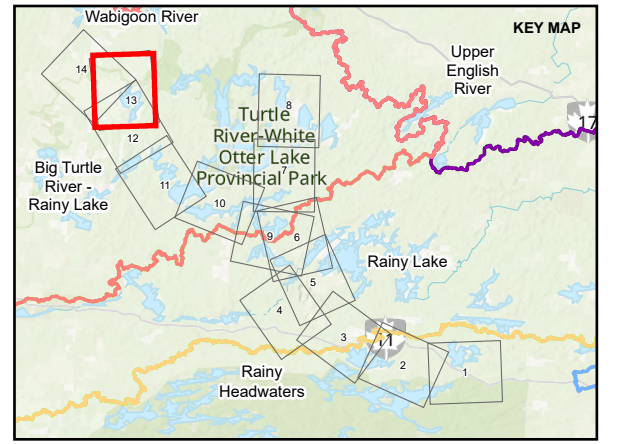








- LEGEND**
- ALTERNATE AQUATICS FIELD SITE
  - SURFACE WATER AND FISH HABITAT ASSESSMENT SITE
  - ALTERNATIVE ROUTE 3B
  - ALTERNATIVE ROUTE 3C
  - LOCAL ROAD
  - WATERCOURSE
  - LOCAL STUDY AREA
  - TERTIARY WATERSHED BOUNDARY
  - BIG TURTLE RIVER - RAINY LAKE



**REFERENCE(S)**  
 BASE DATA COURTESY OF LAND INFORMATION ONTARIO MNR. IMAGERY COPYRIGHT © ESRI AND ITS LICENSORS. USED UNDER LICENSE, ALL RIGHTS RESERVED.  
 PROJECTION: CSRS UTM ZONE 15 DATUM: NAD 83

CLIENT  
 HYDRO ONE NETWORKS INC.

PROJECT  
 WAASIGAN TRANSMISSION LINE

TITLE  
**AQUATICS SURVEY LOCATIONS - FORT FRANCES**

CONSULTANT	YYYY-MM-DD	2022-06-07
	DESIGNED	JL
	PREPARED	MM
	REVIEWED	MP
	APPROVED	CS

PROJECT NO. 20137728 CONTROL 0017 REV. 0 FIGURE 1-13

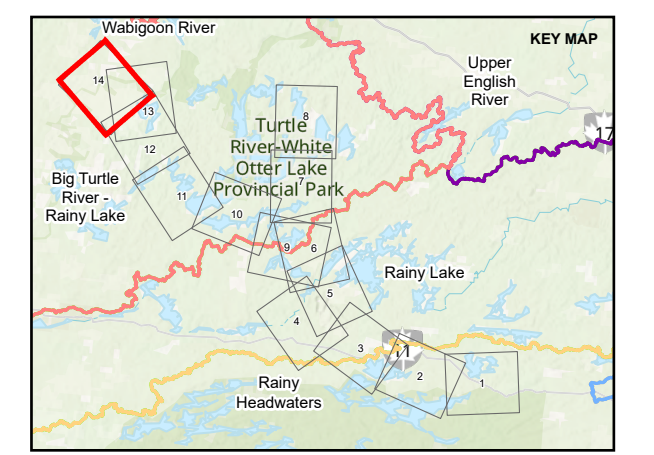
PATH: S:\Chemical\Hydro\Waasigan\999\_PROD\20137728\40\_PROD\0017\_Fish\_Permit\20137728\_0017\_G-xxv1.aprx PRINTED ON: AT: 4:49:31 PM

IF THIS MEASUREMENT DOES NOT MATCH WHAT IS SHOWN, THE SHEET SIZE HAS BEEN MODIFIED FROM: ANSI B





- LEGEND**
- ▲ ALTERNATE AQUATICS FIELD SITE
  - ▲ SURFACE WATER AND FISH HABITAT ASSESSMENT SITE
  - - - ALTERNATIVE ROUTE 3B
  - - - ALTERNATIVE ROUTE 3C
  - LOCAL ROAD
  - WATERCOURSE
  - ▭ LOCAL STUDY AREA
  - TERTIARY WATERSHED BOUNDARY
  - ▭ BIG TURTLE RIVER - RAINY LAKE



**REFERENCE(S)**  
 BASE DATA COURTESY OF LAND INFORMATION ONTARIO MNR. IMAGERY COPYRIGHT © ESRI AND ITS LICENSORS. USED UNDER LICENSE, ALL RIGHTS RESERVED.  
 PROJECTION: CSRS UTM ZONE 15 DATUM: NAD 83

CLIENT  
 HYDRO ONE NETWORKS INC.

PROJECT  
 WAASIGAN TRANSMISSION LINE

TITLE  
**AQUATICS SURVEY LOCATIONS - FORT FRANCES**

CONSULTANT	YYYY-MM-DD	2022-06-07
<b>wsp GOLDER</b>	DESIGNED	JL
	PREPARED	MM
	REVIEWED	MP
	APPROVED	CS

PROJECT NO. 20137728	CONTROL 0017	REV. 0	FIGURE 1-14
-------------------------	-----------------	-----------	----------------

PATH: S:\Client\HydroOne\Waasigan\09\_PROD\20137728\00\_PROD\0017\_Fish\_Permit\20137728\_0017\_G-0017.apr. PRINTED ON: AT: 4:49:38 PM

IF THIS MEASUREMENT DOES NOT MATCH WHAT IS SHOWN, THE SHEET SIZE HAS BEEN MODIFIED FROM: ANSI B