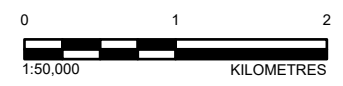
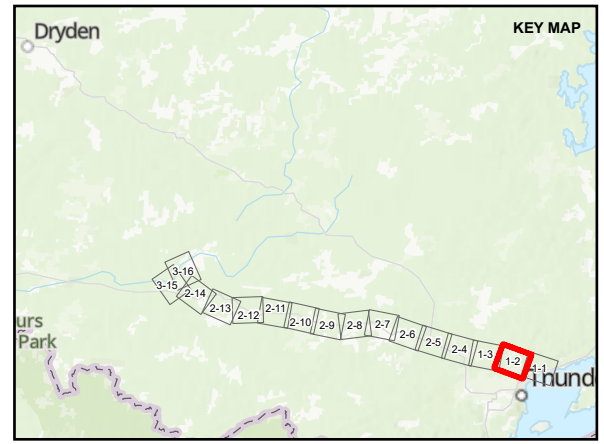


- LEGEND**
- GRAY FOX TARGETS
  - - - ALTERNATIVE ROUTE 1
  - - - ALTERNATIVE ROUTE 1A
  - · - · - ALTERNATIVE ROUTE 1B - 1
  - · - · - ALTERNATIVE ROUTE 1B - 2
  - LOCAL ROAD
  - SECONDARY HIGHWAY
  - WATERCOURSE
  - LOCAL STUDY AREA
  - WATERBODY



**DRAFT**

**REFERENCE(S)**  
 BASE DATA COURTESY OF LAND INFORMATION ONTARIO MNR. IMAGERY COPYRIGHT © ESRI AND ITS LICENSORS. USED UNDER LICENSE, ALL RIGHTS RESERVED.  
 PROJECTION: CSRS UTM ZONE 15 DATUM: NAD 83

**CLIENT**  
 HYDRO ONE NETWORKS INC.

**PROJECT**  
 WAASIGAN TRANSMISSION LINE

**TITLE**  
 GRAY FOX SURVEY LOCATIONS – THUNDER BAY

CONSULTANT	YYYY-MM-DD	2022-06-09
	DESIGNED	EG
	PREPARED	DB
	REVIEWED	
	APPROVED	

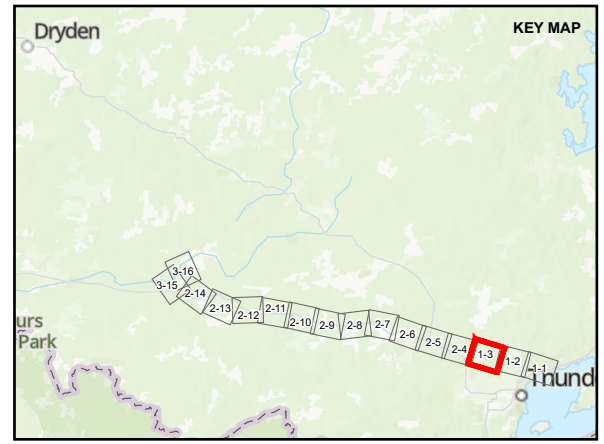
PROJECT NO. 20137728	CONTROL 0015	REV. A	FIGURE 1-2
-------------------------	-----------------	-----------	---------------

PATH: S:\Client\Hydro One\Waasigan\09\_PROJ\20137728\04\_PROJ\0015\_Public\_Engagement\GreyFox\_Map\04137728\_0015\_C-0001.aprx PRINTED ON: AT 10:00:24 AM

IF THIS MEASUREMENT DOES NOT MATCH WHAT IS SHOWN, THE SHEET SIZE HAS BEEN MODIFIED FROM: ANSI B



- LEGEND**
- GRAY FOX TARGETS
  - - - ALTERNATIVE ROUTE 1
  - - - ALTERNATIVE ROUTE 1A
  - - - ALTERNATIVE ROUTE 1B - 1
  - - - ALTERNATIVE ROUTE 1B - 2
  - ALTERNATIVE ROUTE 1C
  - LOCAL ROAD
  - SECONDARY HIGHWAY
  - + + + RAILWAY
  - WATERCOURSE
  - LOCAL STUDY AREA
  - WATERBODY



**REFERENCE(S)**  
 BASE DATA COURTESY OF LAND INFORMATION ONTARIO MNR. IMAGERY COPYRIGHT © ESRI AND ITS LICENSORS. USED UNDER LICENSE, ALL RIGHTS RESERVED.  
 PROJECTION: CSRS UTM ZONE 15 DATUM: NAD 83

**CLIENT**  
 HYDRO ONE NETWORKS INC.

**PROJECT**  
 WAASIGAN TRANSMISSION LINE

**TITLE**  
 GRAY FOX SURVEY LOCATIONS – THUNDER BAY

CONSULTANT	YYYY-MM-DD	2022-06-09
<b>wsp GOLDER</b>	DESIGNED	EG
	PREPARED	DB
	REVIEWED	
	APPROVED	

PROJECT NO. 20137728	CONTROL 0015	REV. A	FIGURE 1-3
-------------------------	-----------------	-----------	---------------

PATH: S:\Client\HydroOne\Waasigan\09\_PROJ\20137728\04\_PROJ\0015\_Public\_Engagement\GrayFox\_Map\0015\_C-0001.aprx PRINTED ON: AT 10:00:39 AM

IF THIS MEASUREMENT DOES NOT MATCH WHAT IS SHOWN, THE SHEET SIZE HAS BEEN MODIFIED FROM: ANSI B