



YOU'RE INVITED: COMMUNITY OPEN HOUSE



Hydro One is proud to serve northwestern Ontario and be a trusted community partner. As industry and communities continue to grow, so does the need for electricity. To support this growth, we are proposing to build the Waasigan Transmission Line located between Shuniah, Atikokan and Dryden. Once built, the new line will add 350 megawatts of electricity to the region – which is more than two times what it takes to power the City of Thunder Bay.

WE WANT TO HEAR FROM YOU

Hydro One is committed to ongoing, meaningful, and open engagement with residents and communities impacted by the Waasigan Transmission Line Project. Based on feedback received as part of the Environmental Assessment process from Indigenous communities, residents and communities, and data collected for the natural and socio-economic environments, including an initial archaeological assessment, we recently announced the preliminary preferred route. We are committed to ongoing consultation and would like to invite you to a community open house where we will share information, listen, and look at ways we may be able to mitigate or minimize the impacts of the proposed project.

JOIN US:

March 2, 2023
2 – 8 p.m.
Kaministiquia Community Centre

CONTACT US:

Hydro One Community Relations
1.877.345.6799
Community.Relations@HydroOne.com

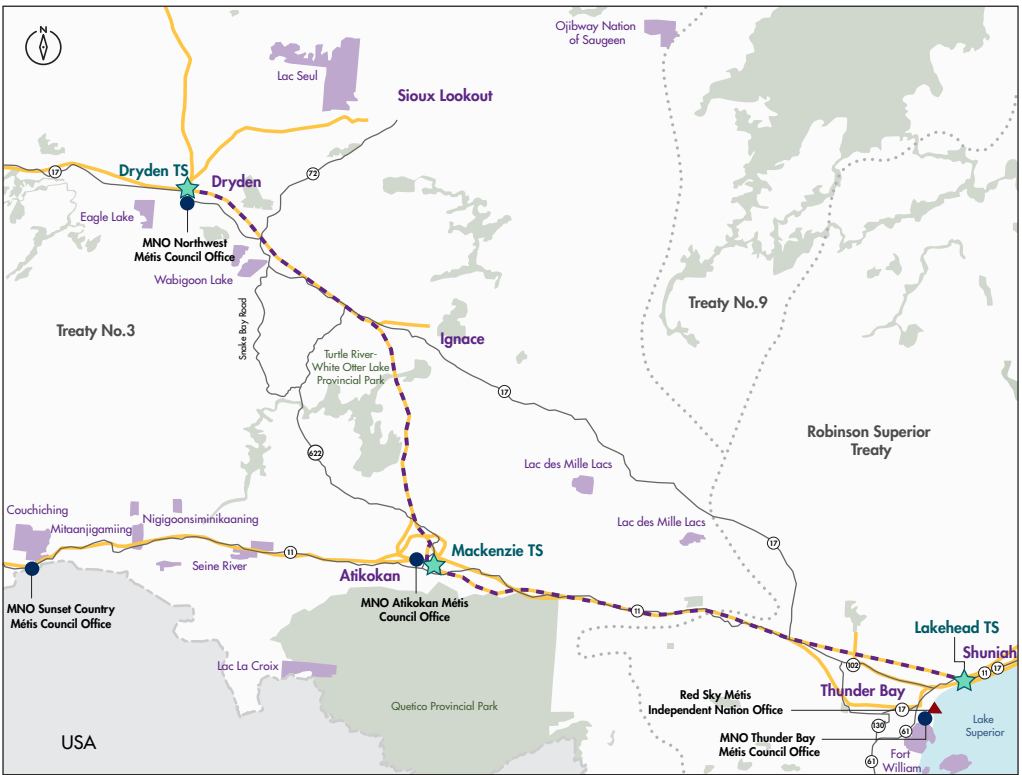
In partnership with:













ROUTE SELECTION PROCESS

The preliminary preferred route for the Waasigan Transmission Line was identified based on feedback from Indigenous communities, insight from residents and communities, and data from completed environmental studies. We examined Indigenous community values, natural and socio-economic environments, and technical and cost considerations to ensure the selected preliminary preferred route balances these considerations and reflects the community it's serving.

Your feedback is important and will help inform the draft Environmental Assessment Report being prepared under Ontario's *Environmental Assessment Act* for public review and comment. We look forward to meeting with the community and continuing to hear your comments on the Waasigan Transmission Line Project.



Map Legend

-  Existing Transformer Station (TS)
-  Preliminary Preferred Route
-  Existing Transmission Line
-  Highway
-  International Border
-  Red Sky Métis Independent Nation Office
-  Métis Nation of Ontario (MNO) Council Office
-  Treaty Boundary
-  First Nation Reserve
-  Provincial Park



For more information visit HydroOne.com/Waasigan

