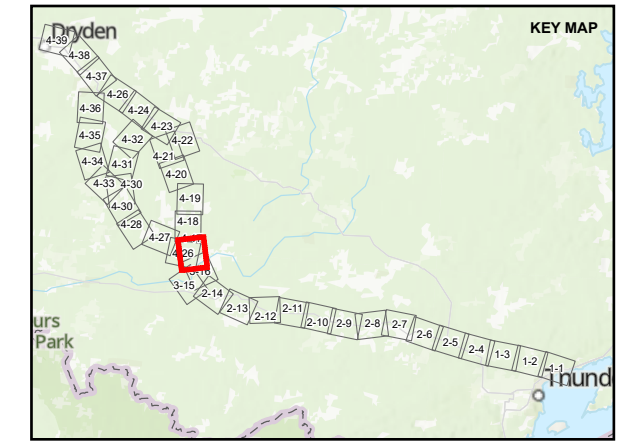




- LEGEND**
- SWH FIELD TARGETS**
- WATERFOWL STOPOVER (AQUATIC)
  - COLONIALY NESTING BIRD (GROUND)
  - COLONIALY NESTING BIRD (TREE AND SHRUB)
  - ELM
  - MAPLE
  - MARSH BIRD BREEDING
  - OPEN COUNTRY BIRD BREEDING
  - RED AND WHITE PINE
  - WATERFOWL NESTING
  - WILD RICE
- ALTERNATIVE ROUTE 2A
  - ALTERNATIVE ROUTE 2B
  - ALTERNATIVE ROUTE 2C
  - ALTERNATIVE ROUTE 3A
  - ALTERNATIVE ROUTE 3B
  - ALTERNATIVE ROUTE 3C
  - LOCAL ROAD
  - TRAIL
  - WATERCOURSE
  - LOCAL STUDY AREA



**DRAFT**

**REFERENCE(S)**  
 BASE DATA COURTESY OF LAND INFORMATION ONTARIO MNR. IMAGERY COPYRIGHT © ESRI AND ITS LICENSORS. USED UNDER LICENSE, ALL RIGHTS RESERVED.  
 PROJECTION: CSRS UTM ZONE 15 DATUM: NAD 83

**CLIENT**  
 HYDRO ONE NETWORKS INC.

**PROJECT**  
 WAASIGAN TRANSMISSION LINE

**TITLE**  
 SIGNIFICANT WILDLIFE HABITAT (SWH) SURVEY LOCATIONS –  
 ATIKOKAN TO DRYDEN

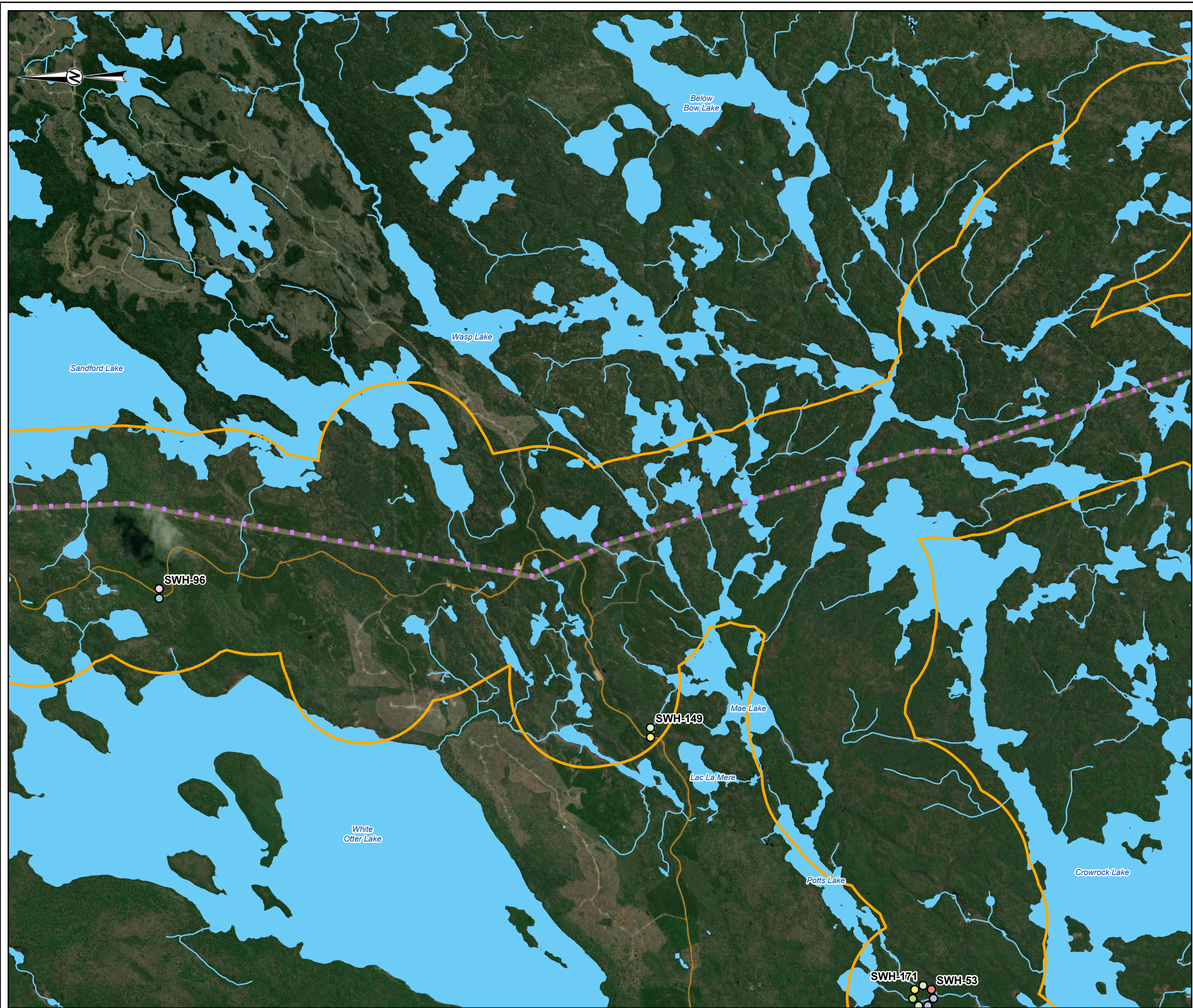
<b>CONSULTANT</b>	YYYY-MM-DD	2022-07-14
<b>DESIGNED</b>	EG	
<b>PREPARED</b>	DB	
<b>REVIEWED</b>		
<b>APPROVED</b>		

<b>PROJECT NO.</b>	<b>CONTROL</b>	<b>REV.</b>	<b>FIGURE</b>
20137728	0015	A	4-17

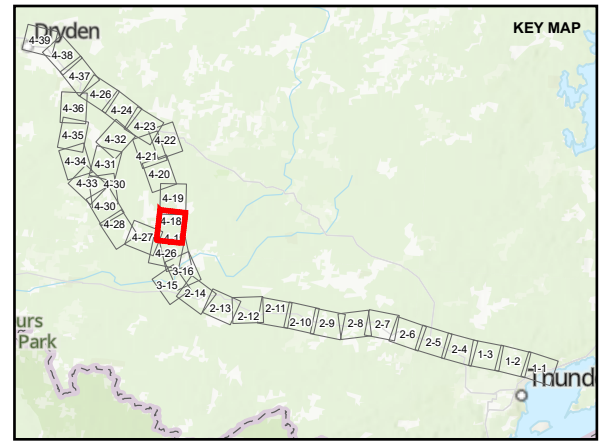
PATH: S:\Client\HydroOne\Waasigan\09\_PROD\20137728\04\_PROD\0015\_Public\_Engagement\SWH\_MapDocs\20137728\_0015-C-0001.mxd PRINTED ON: AT 10:07:56 PM

IF THIS MEASUREMENT DOES NOT MATCH WHAT IS SHOWN, THE SHEET SIZE HAS BEEN MODIFIED FROM: ANSI B





- LEGEND**
- SWH FIELD TARGETS**
- WATERFOWL STOPOVER (AQUATIC)
  - COLONIALY NESTING BIRD (GROUND)
  - COLONIALY NESTING BIRD (TREE AND SHRUB)
  - MARSH BIRD BREEDING
  - OPEN COUNTRY BIRD BREEDING
  - RED AND WHITE PINE
  - WATERFOWL NESTING
  - WILD RICE
  - ALTERNATIVE ROUTE 3A
  - LOCAL ROAD
  - - - TRAIL
  - WATERCOURSE
  - ▭ LOCAL STUDY AREA



**DRAFT**

**REFERENCE(S)**  
 BASE DATA COURTESY OF LAND INFORMATION ONTARIO MNR. IMAGERY COPYRIGHT © ESRI AND ITS LICENSORS. USED UNDER LICENSE, ALL RIGHTS RESERVED.  
 PROJECTION: CSRS UTM ZONE 15 DATUM: NAD 83

**CLIENT**  
 HYDRO ONE NETWORKS INC.

**PROJECT**  
 WAASIGAN TRANSMISSION LINE

**TITLE**  
 SIGNIFICANT WILDLIFE HABITAT (SWH) SURVEY LOCATIONS –  
 ATIKOKAN TO DRYDEN

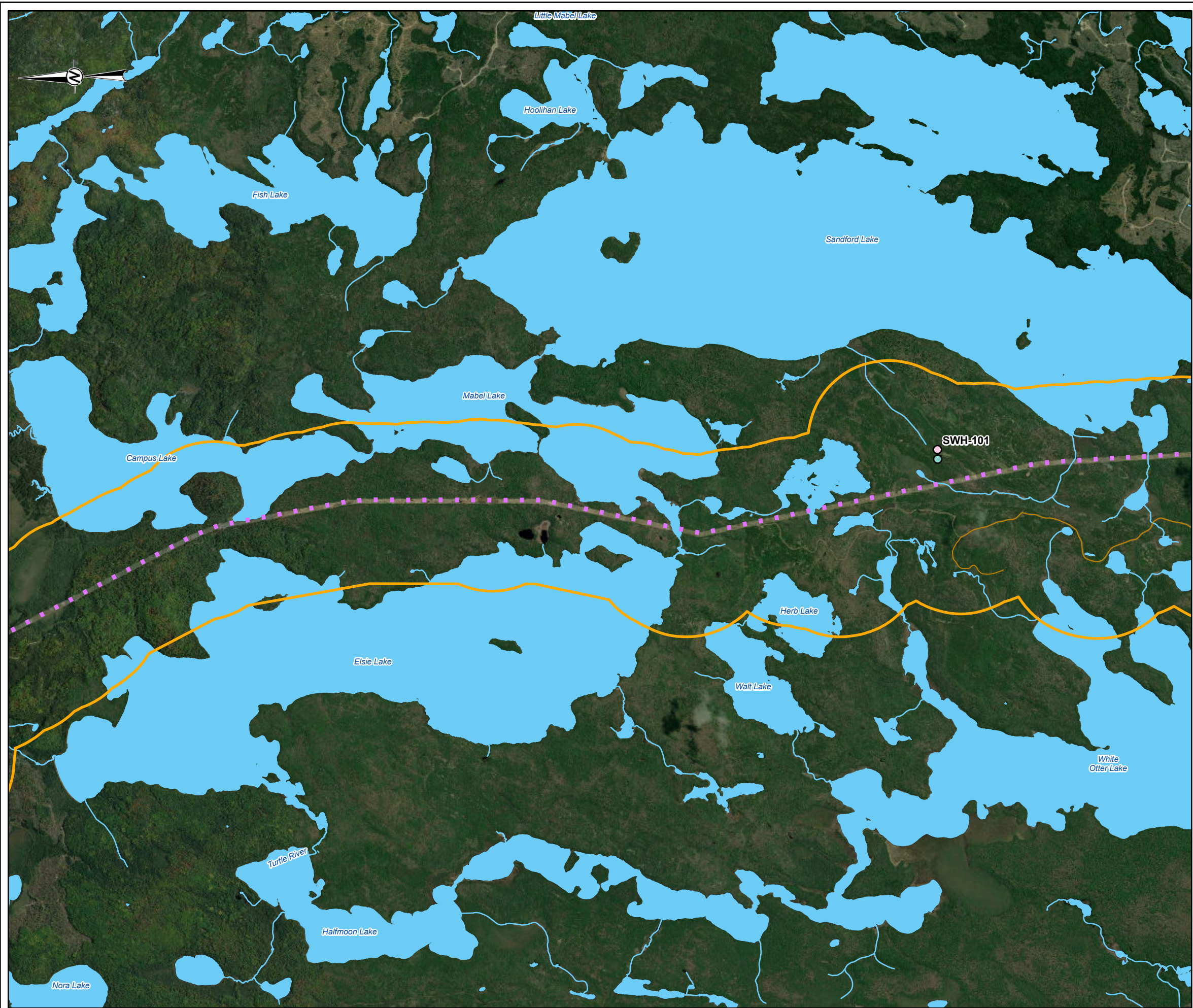
CONSULTANT	YYYY-MM-DD	2022-07-14
<b>wsp</b> GOLDER	DESIGNED	EG
	PREPARED	DB
	REVIEWED	
	APPROVED	

PROJECT NO.	CONTROL	REV.	FIGURE
20137728	0015	A	4-18

PATH: S:\Client\HydroOne\Waasigan\09\_PROJ\20137728\04\_PROJ\0015\_Public\_Engagement\SWH\_Map\0015-0001.mxd PRINTED ON: AT 9:05:01 PM

IF THIS MEASUREMENT DOES NOT MATCH WHAT IS SHOWN, THE SHEET SIZE HAS BEEN MODIFIED FROM: ANSI B

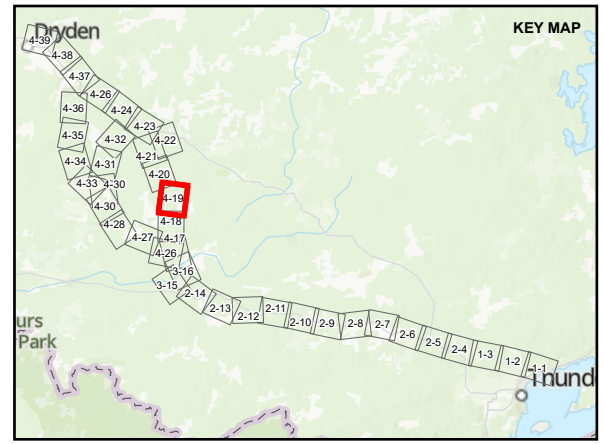




**LEGEND**

SWH FIELD TARGETS

- COLONIALY NESTING BIRD (TREE AND SHRUB)
- RED AND WHITE PINE
- - - ALTERNATIVE ROUTE 3A
- LOCAL ROAD
- WATERCOURSE
- LOCAL STUDY AREA



**DRAFT**

**REFERENCE(S)**  
 BASE DATA COURTESY OF LAND INFORMATION ONTARIO MNR. IMAGERY COPYRIGHT © ESRI AND ITS LICENSORS. USED UNDER LICENSE, ALL RIGHTS RESERVED.  
 PROJECTION: CSRS UTM ZONE 15 DATUM: NAD 83

CLIENT  
 HYDRO ONE NETWORKS INC.

PROJECT  
 WAASIGAN TRANSMISSION LINE

TITLE  
**SIGNIFICANT WILDLIFE HABITAT (SWH) SURVEY LOCATIONS – ATIKOKAN TO DRYDEN**

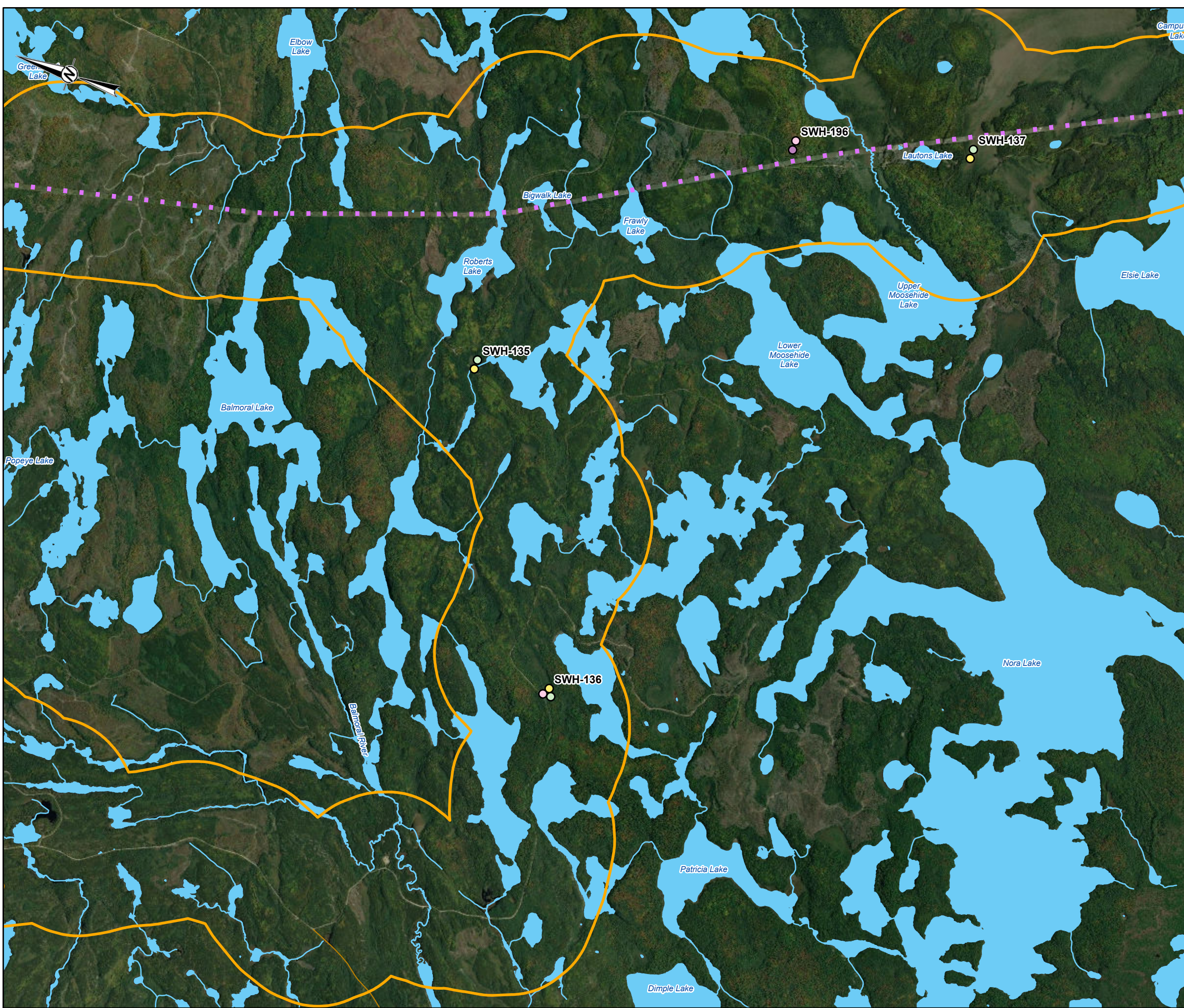
CONSULTANT	YYYY-MM-DD	2022-07-14
<b>wsp</b> <b>GOLDER</b>	DESIGNED	EG
	PREPARED	DB
	REVIEWED	
	APPROVED	

PROJECT NO.	CONTROL	REV.	FIGURE
20137728	0015	A	4-19

PATH: S:\Client\HydroOne\Waasigan\09\_PROJ\20137728\04\_Public\_Engagement\SWH\_Map\Docs\20137728\_0015-C-0001.aprx PRINTED ON: AT 5:05:05 PM

IF THIS MEASUREMENT DOES NOT MATCH WHAT IS SHOWN, THE SHEET SIZE HAS BEEN MODIFIED FROM: ANSI B

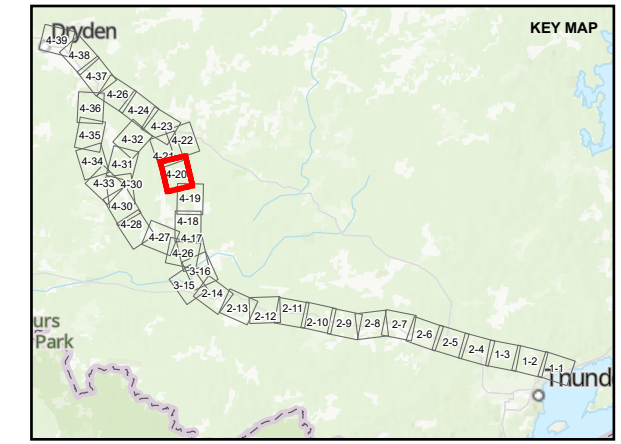




**LEGEND**

**SWH FIELD TARGETS**

- COLONIAALLY NESTING BIRD (TREE AND SHRUB)
- MAPLE
- MARSH BIRD BREEDING
- OPEN COUNTRY BIRD BREEDING
- ALTERNATIVE ROUTE 3A
- LOCAL ROAD
- WATERCOURSE
- LOCAL STUDY AREA



**DRAFT**

**REFERENCE(S)**  
 BASE DATA COURTESY OF LAND INFORMATION ONTAIRO MNR. IMAGERY COPYRIGHT © ESRI AND ITS LICENSORS. USED UNDER LICENSE, ALL RIGHTS RESERVED.  
 PROJECTION: CSRS UTM ZONE 15 DATUM: NAD 83

**CLIENT**  
 HYDRO ONE NETWORKS INC.

**PROJECT**  
 WAASIGAN TRANSMISSION LINE

**TITLE**  
 SIGNIFICANT WILDLIFE HABITAT (SWH) SURVEY LOCATIONS –  
 ATIKOKAN TO DRYDEN

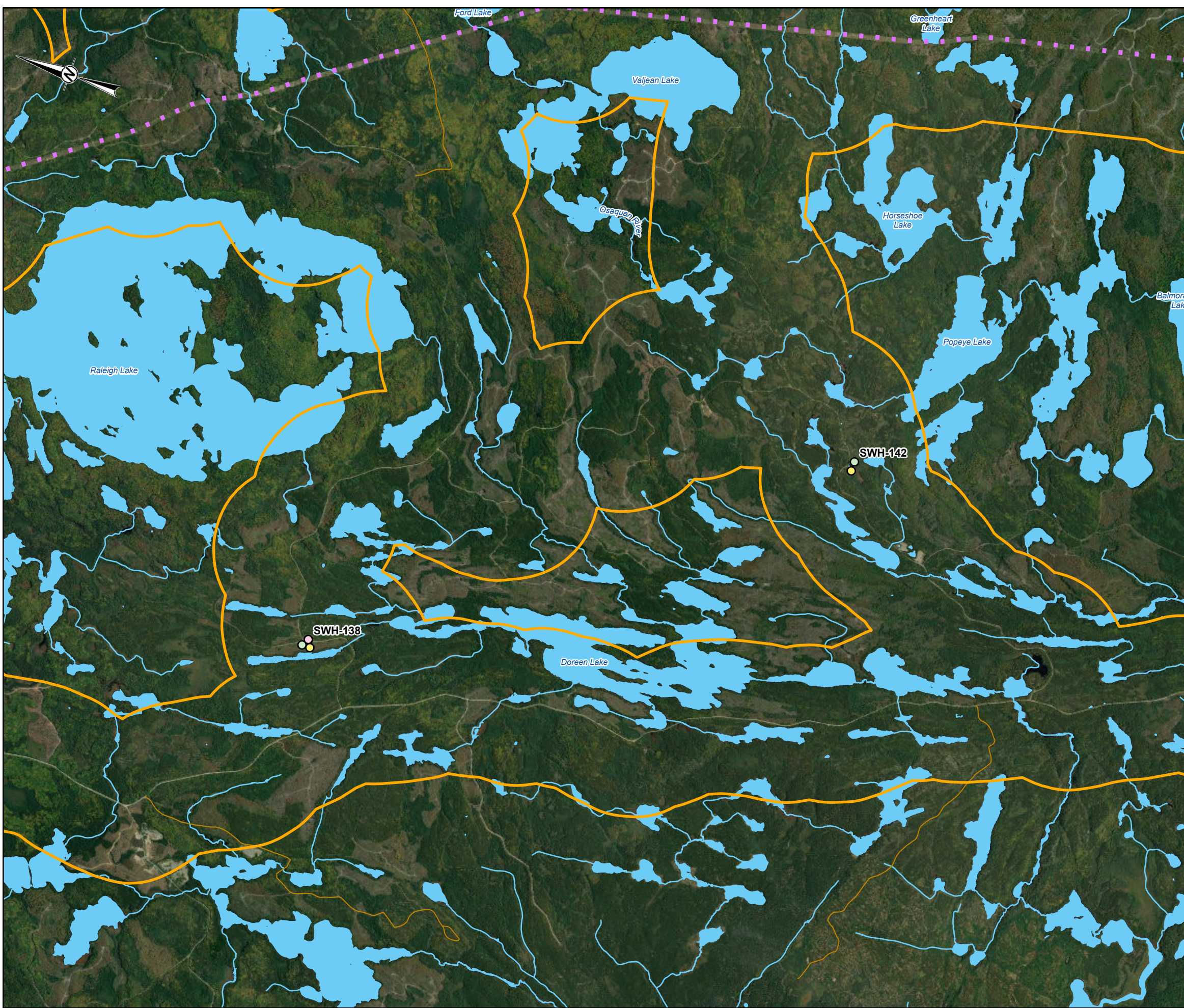
CONSULTANT	YYYY-MM-DD	2022-07-14
DESIGNED	EG	
PREPARED	DB	
REVIEWED		
APPROVED		

PROJECT NO.	CONTROL	REV.	FIGURE
20137728	0015	A	4-20

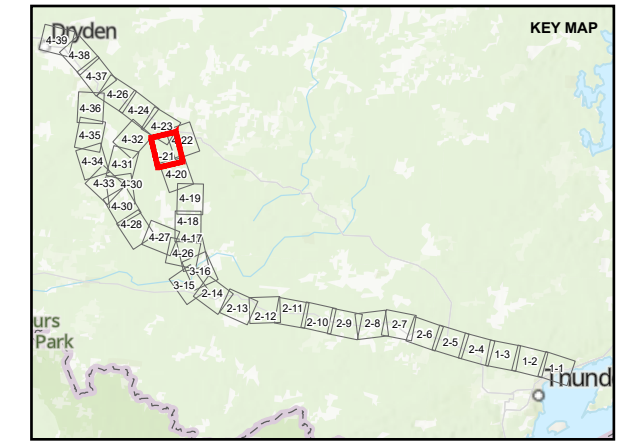
PATH: S:\Client\HydroOne\Waasigan\09\_PROJ\20137728\04\_Public\_Engagement\SWH\_MapDocs\20137728\_0015\_C-0001.mxd PRINTED ON: AT 9:05:12 PM

IF THIS MEASUREMENT DOES NOT MATCH WHAT IS SHOWN, THE SHEET SIZE HAS BEEN MODIFIED FROM: ANSI B





- LEGEND**
- SWH FIELD TARGETS**
- COLONIALY NESTING BIRD (TREE AND SHRUB)
  - MARSH BIRD BREEDING
  - OPEN COUNTRY BIRD BREEDING
  - - - ALTERNATIVE ROUTE 3A
  - LOCAL ROAD
  - WATERCOURSE
  - LOCAL STUDY AREA



**DRAFT**

**REFERENCE(S)**  
 BASE DATA COURTESY OF LAND INFORMATION ONTARIO MNR. IMAGERY COPYRIGHT © ESRI AND ITS LICENSORS. USED UNDER LICENSE, ALL RIGHTS RESERVED.  
 PROJECTION: CSRS UTM ZONE 15 DATUM: NAD 83

**CLIENT**  
 HYDRO ONE NETWORKS INC.

**PROJECT**  
 WAASIGAN TRANSMISSION LINE

**TITLE**  
 SIGNIFICANT WILDLIFE HABITAT (SWH) SURVEY LOCATIONS –  
 ATIKOKAN TO DRYDEN

<b>CONSULTANT</b>	YYYY-MM-DD	2022-07-14
<b>DESIGNED</b>	EG	
<b>PREPARED</b>	DB	
<b>REVIEWED</b>		
<b>APPROVED</b>		

<b>PROJECT NO.</b>	<b>CONTROL</b>	<b>REV.</b>	<b>FIGURE</b>
20137728	0015	A	4-21

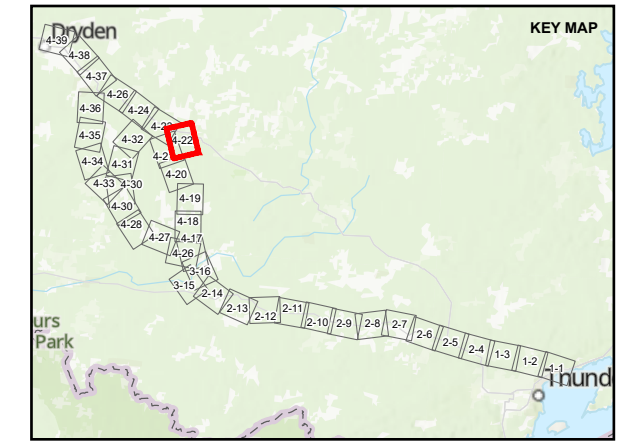
PATH: S:\Client\HydroOne\Waasigan\09\_PROJ\20137728\04\_PROJ\0015\_Public\_Engagement\SWH\_MapDocs\20137728\_0015\_C-0001.mxd PRINTED ON: AT 5:05:17 PM

IF THIS MEASUREMENT DOES NOT MATCH WHAT IS SHOWN, THE SHEET SIZE HAS BEEN MODIFIED FROM: ANSI B





- LEGEND**
- MARSH BIRD BREEDING
  - OPEN COUNTRY BIRD BREEDING
  - ALTERNATIVE ROUTE 3A
  - LOCAL ROAD
  - SECONDARY HIGHWAY
  - RAILWAY
  - WATERCOURSE
  - ▭ LOCAL STUDY AREA



**DRAFT**

**REFERENCE(S)**  
 BASE DATA COURTESY OF LAND INFORMATION ONTARIO MNR. IMAGERY COPYRIGHT © ESRI AND ITS LICENSORS. USED UNDER LICENSE, ALL RIGHTS RESERVED.  
 PROJECTION: CSRS UTM ZONE 15 DATUM: NAD 83

**CLIENT**  
 HYDRO ONE NETWORKS INC.

**PROJECT**  
 WAASIGAN TRANSMISSION LINE

**TITLE**  
 SIGNIFICANT WILDLIFE HABITAT (SWH) SURVEY LOCATIONS –  
 ATIKOKAN TO DRYDEN


CONSULTANT	YYYY-MM-DD	2022-07-14
<b>wsp</b> <b>GOLDER</b>	DESIGNED	EG
	PREPARED	DB
	REVIEWED	
	APPROVED	

PROJECT NO.	CONTROL	REV.	FIGURE
20137728	0015	A	4-22

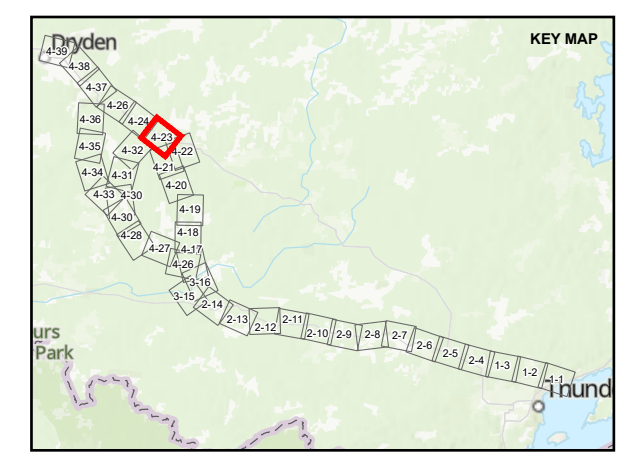
PATH: S:\Client\HydroOne\Waasigan\09\_PROJ\20137728\04\_Public\_Engagement\SWH\_MapDocs\20137728\_0015-C-0001.mxd PRINTED ON: AT 5:08:22 PM

IF THIS MEASUREMENT DOES NOT MATCH WHAT IS SHOWN, THE SHEET SIZE HAS BEEN MODIFIED FROM: ANSI B





- LEGEND**
- SWH FIELD TARGETS**
- WATERFOWL STOPOVER (AQUATIC)
  - COLONIALY NESTING BIRD (GROUND)
  - MARSH BIRD BREEDING
  - WATERFOWL NESTING
  - WILD RICE
  - ALTERNATIVE ROUTE 3A
  - ALTERNATIVE ROUTE 3C
  - LOCAL ROAD
  - SECONDARY HIGHWAY
  - RAILWAY
  - WATERCOURSE
  - LOCAL STUDY AREA



**DRAFT**

**REFERENCE(S)**  
 BASE DATA COURTESY OF LAND INFORMATION ONTARIO MNR. IMAGERY COPYRIGHT © ESRI AND ITS LICENSORS. USED UNDER LICENSE, ALL RIGHTS RESERVED.  
 PROJECTION: CSRS UTM ZONE 15 DATUM: NAD 83

**CLIENT**  
 HYDRO ONE NETWORKS INC.

**PROJECT**  
 WAASIGAN TRANSMISSION LINE

**TITLE**  
 SIGNIFICANT WILDLIFE HABITAT (SWH) SURVEY LOCATIONS –  
 ATIKOKAN TO DRYDEN

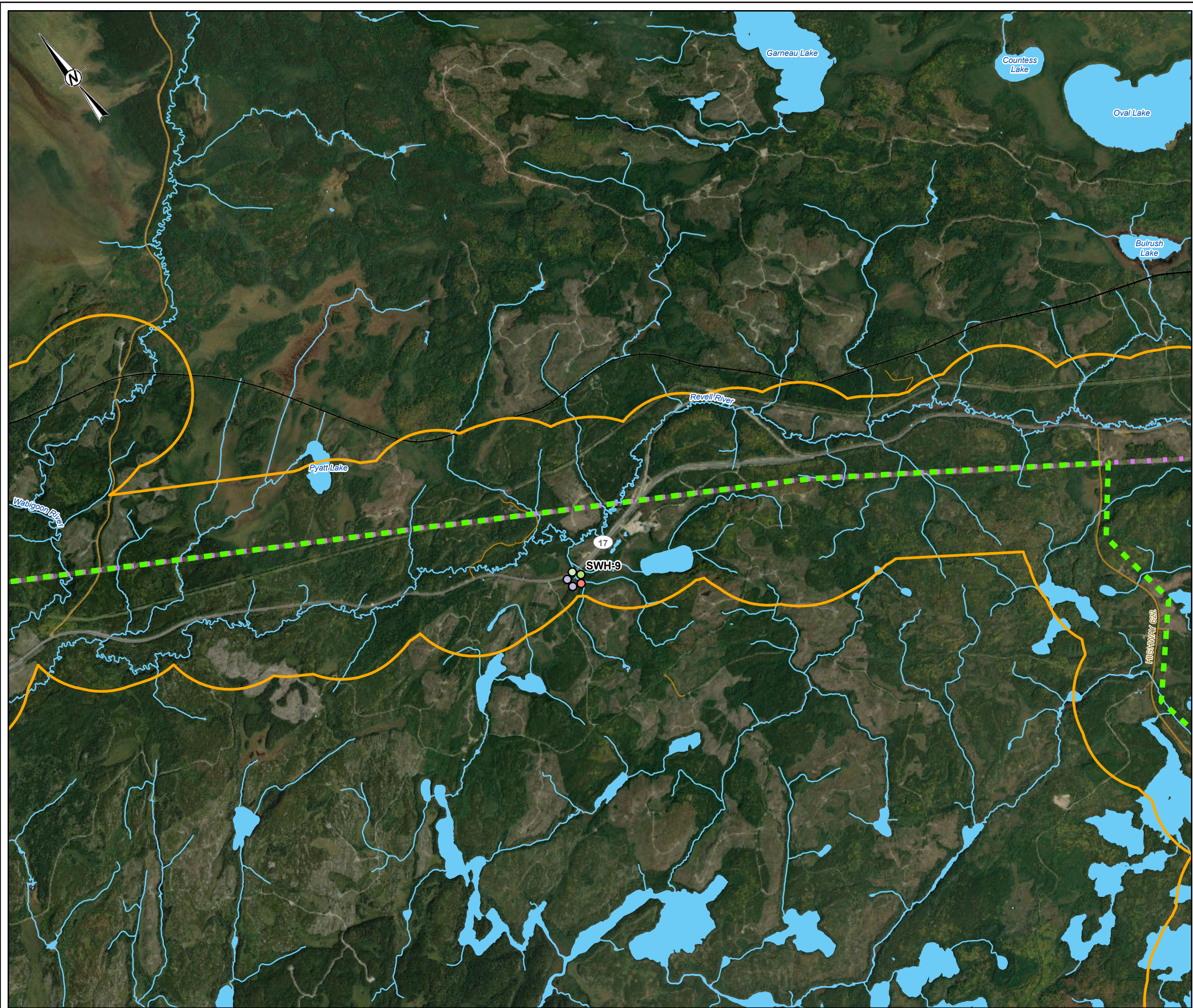
<b>CONSULTANT</b>	YYYY-MM-DD	2022-07-14
<b>DESIGNED</b>	EG	
<b>PREPARED</b>	DB	
<b>REVIEWED</b>		
<b>APPROVED</b>		

<b>PROJECT NO.</b>	<b>CONTROL</b>	<b>REV.</b>	<b>FIGURE</b>
20137728	0015	A	4-23

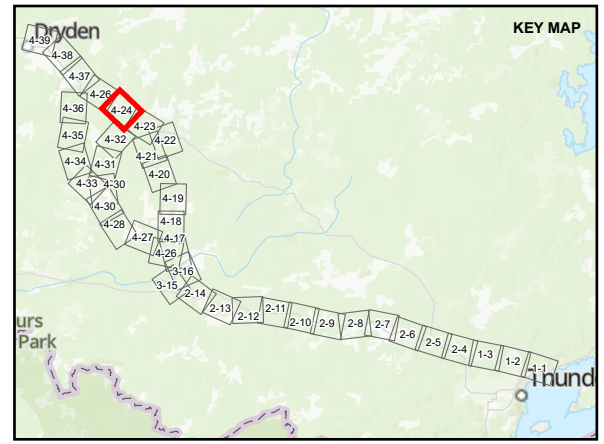
PATH: S:\Client\HydroOne\Waasigan\09\_PROJ\20137728\04\_Proj\Eng\Environment\SWH\_MapDocs\20137728\_0015\_C-0001.mxd PRINTED ON: AT 9:09:27 PM

IF THIS MEASUREMENT DOES NOT MATCH WHAT IS SHOWN, THE SHEET SIZE HAS BEEN MODIFIED FROM: ANSI B





- LEGEND**
- SWH FIELD TARGETS**
- WATERFOWL STOPOVER (AQUATIC)
  - COLONIALY NESTING BIRD (GROUND)
  - MARSH BIRD BREEDING
  - WATERFOWL NESTING
  - WILD RICE
  - ALTERNATIVE ROUTE 3A
  - ALTERNATIVE ROUTE 3C
  - LOCAL ROAD
  - SECONDARY HIGHWAY
  - RAILWAY
  - WATERCOURSE
  - LOCAL STUDY AREA



**DRAFT**

**REFERENCE(S)**  
 BASE DATA COURTESY OF LAND INFORMATION ONTARIO MNR. IMAGERY COPYRIGHT © ESRI AND ITS LICENSORS. USED UNDER LICENSE, ALL RIGHTS RESERVED.  
 PROJECTION: CSRS UTM ZONE 15 DATUM: NAD 83

**CLIENT**  
 HYDRO ONE NETWORKS INC.

**PROJECT**  
 WAASIGAN TRANSMISSION LINE

**TITLE**  
 SIGNIFICANT WILDLIFE HABITAT (SWH) SURVEY LOCATIONS –  
 ATIKOKAN TO DRYDEN

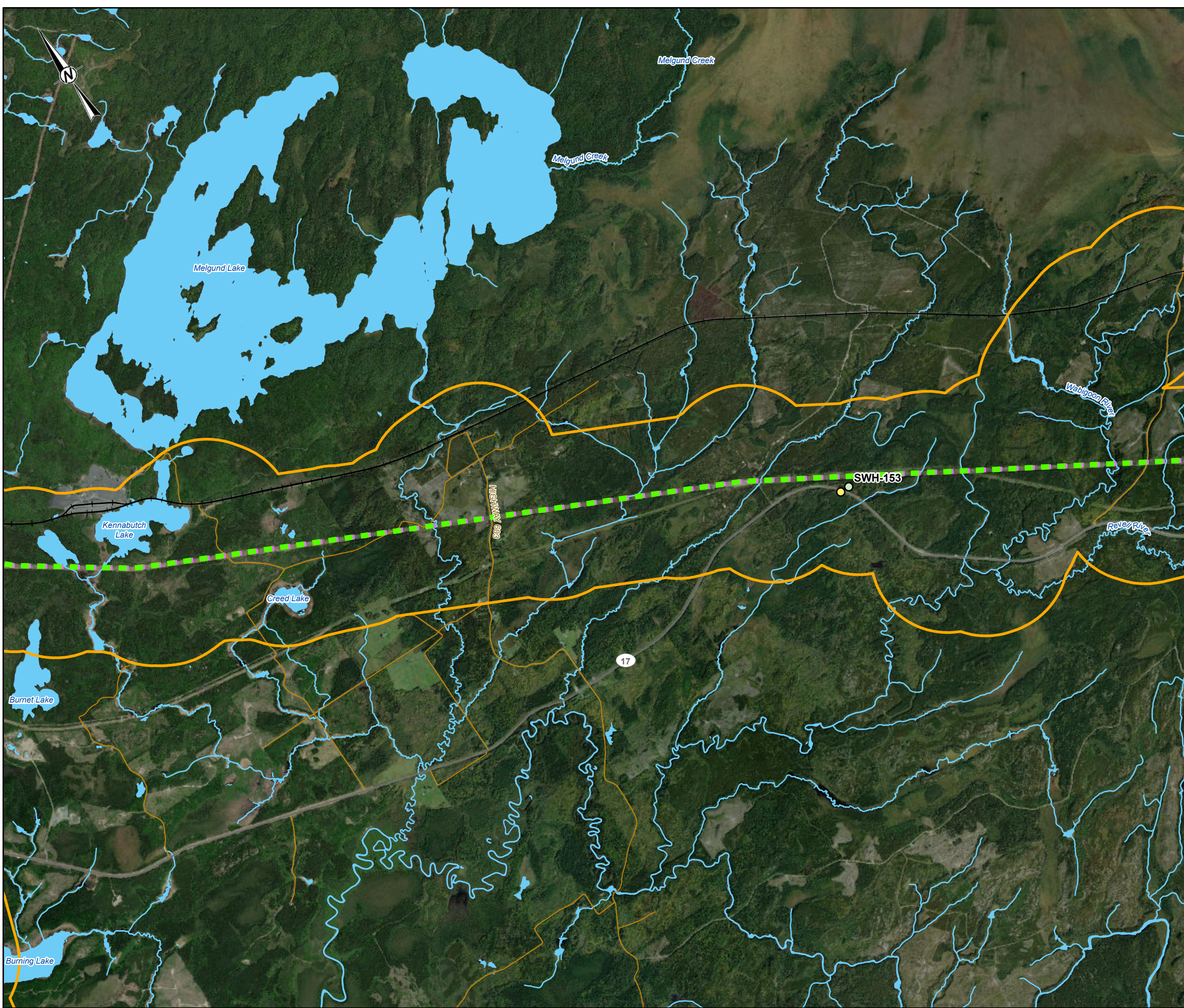
<b>CONSULTANT</b>	YYYY-MM-DD	2022-07-14
<b>DESIGNED</b>	EG	
<b>PREPARED</b>	DB	
<b>REVIEWED</b>		
<b>APPROVED</b>		

<b>PROJECT NO.</b>	<b>CONTROL</b>	<b>REV.</b>	<b>FIGURE</b>
20137728	0015	A	4-24

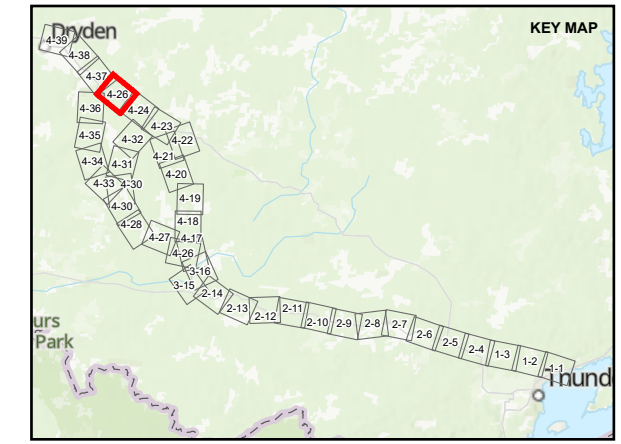
PATH: S:\Client\HydroOne\Waasigan\09\_PROJ\20137728\04\_Proj\Eng\Environment\SWH\_Map\0415\_Public\_Engagement\SWH\_Map\0415-C-0001.mxd PRINTED ON: AT 5:05:32 PM

IF THIS MEASUREMENT DOES NOT MATCH WHAT IS SHOWN, THE SHEET SIZE HAS BEEN MODIFIED FROM: ANSI B





- LEGEND**
- SWH FIELD TARGETS**
- MARSH BIRD BREEDING
  - OPEN COUNTRY BIRD BREEDING
  - ALTERNATIVE ROUTE 3A
  - ALTERNATIVE ROUTE 3C
  - LOCAL ROAD
  - SECONDARY HIGHWAY
  - + RAILWAY
  - WATERCOURSE
  - LOCAL STUDY AREA



**DRAFT**

**REFERENCE(S)**  
 BASE DATA COURTESY OF LAND INFORMATION ONTARIO MNR. IMAGERY COPYRIGHT © ESRI AND ITS LICENSORS. USED UNDER LICENSE, ALL RIGHTS RESERVED.  
 PROJECTION: CSRS UTM ZONE 15 DATUM: NAD 83

**CLIENT**  
 HYDRO ONE NETWORKS INC.

**PROJECT**  
 WAASIGAN TRANSMISSION LINE

**TITLE**  
 SIGNIFICANT WILDLIFE HABITAT (SWH) SURVEY LOCATIONS –  
 ATIKOKAN TO DRYDEN

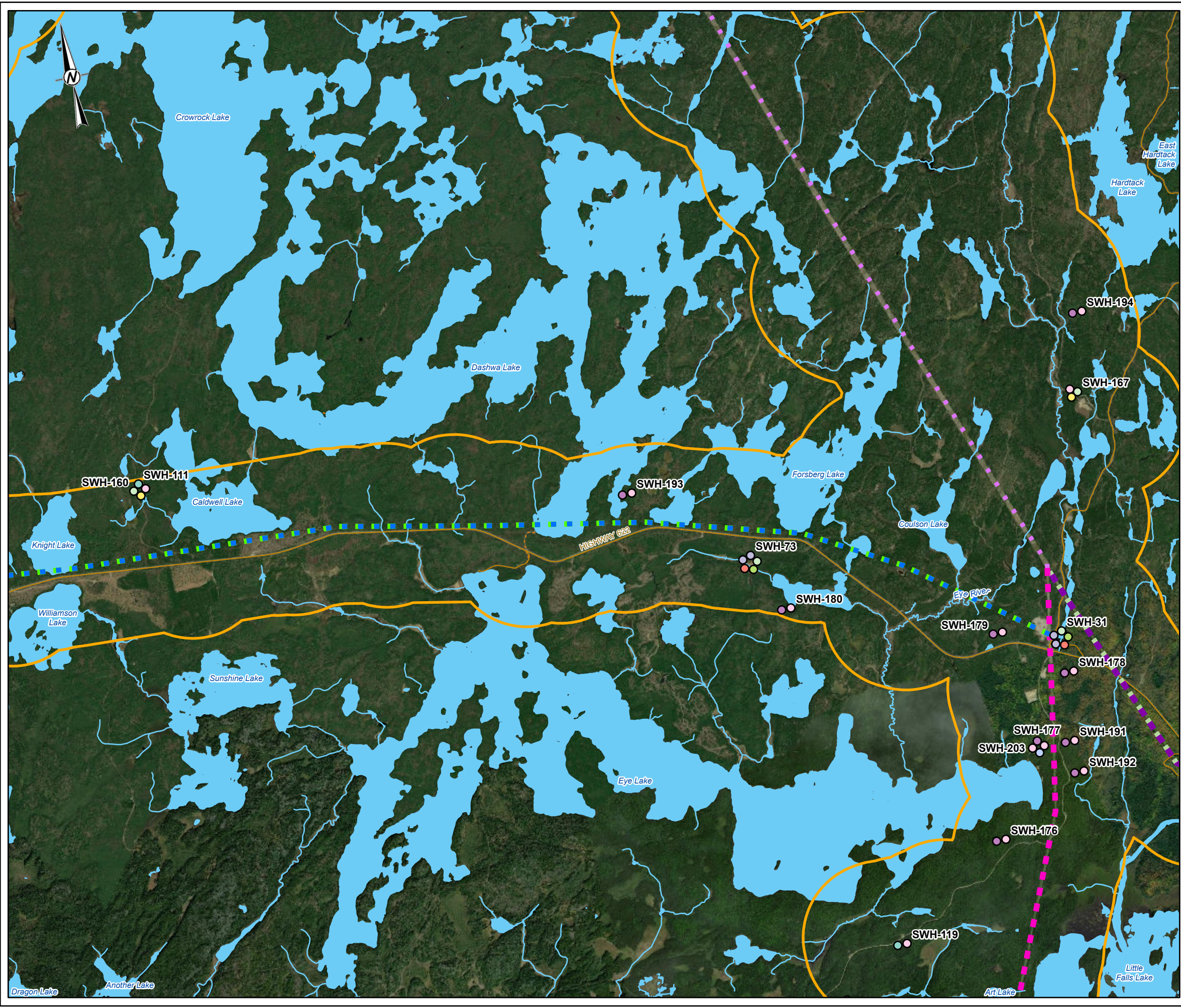
CONSULTANT	YYYY-MM-DD	2022-07-14
<b>wsp</b> GOLDER	DESIGNED	EG
	PREPARED	DB
	REVIEWED	
	APPROVED	

PROJECT NO. 20137728	CONTROL 0015	REV. A	FIGURE 4-25
-------------------------	-----------------	-----------	----------------

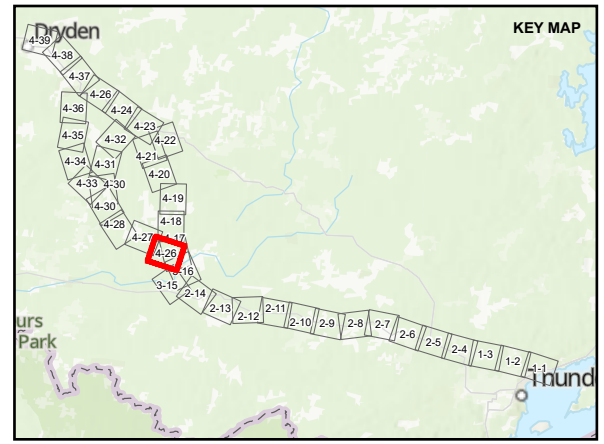
PATH: S:\Client\HydroOne\Waasigan\09\_PROJ\20137728\04\_Proj\Eng\Environment\SWH\_MapDocs\20137728\_0015-C-0001.mxd PRINTED ON: AT 5:05:38 PM

IF THIS MEASUREMENT DOES NOT MATCH WHAT IS SHOWN, THE SHEET SIZE HAS BEEN MODIFIED FROM: ANSI B





- LEGEND**
- SWH FIELD TARGETS**
- WATERFOWL STOPOVER (AQUATIC)
  - COLONIALY NESTING BIRD (GROUND)
  - COLONIALY NESTING BIRD (TREE AND SHRUB)
  - ELM
  - MAPLE
  - MARSH BIRD BREEDING
  - OPEN COUNTRY BIRD BREEDING
  - RED AND WHITE PINE
  - WATERFOWL NESTING
  - WILD RICE
- ALTERNATIVE ROUTE 2A
  - ALTERNATIVE ROUTE 2B
  - ALTERNATIVE ROUTE 2C
  - ALTERNATIVE ROUTE 3A
  - ALTERNATIVE ROUTE 3B
  - ALTERNATIVE ROUTE 3C
  - LOCAL ROAD
  - TRAIL
  - WATERCOURSE
  - LOCAL STUDY AREA



**DRAFT**

**REFERENCE(S)**  
 BASE DATA COURTESY OF LAND INFORMATION ONTARIO MNR. IMAGERY COPYRIGHT © ESRI AND ITS LICENSORS. USED UNDER LICENSE, ALL RIGHTS RESERVED.  
 PROJECTION: CSRS UTM ZONE 15 DATUM: NAD 83

**CLIENT**  
 HYDRO ONE NETWORKS INC.

**PROJECT**  
 WAASIGAN TRANSMISSION LINE

**TITLE**  
 SIGNIFICANT WILDLIFE HABITAT (SWH) SURVEY LOCATIONS – ATIKOKAN TO DRYDEN

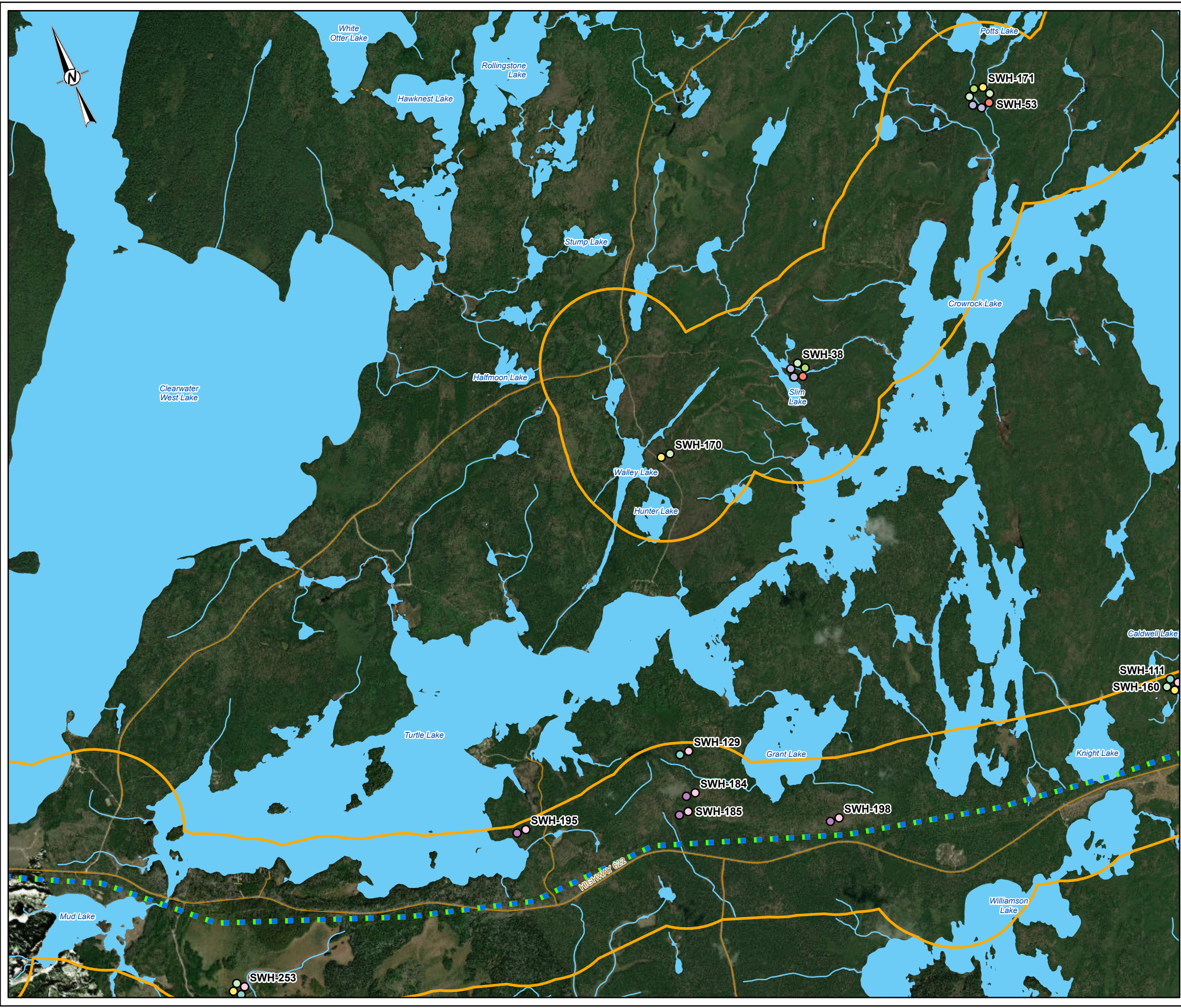
<b>CONSULTANT</b>	YYYY-MM-DD	2022-07-14
<b>DESIGNED</b>	EG	
<b>PREPARED</b>	DB	
<b>REVIEWED</b>		
<b>APPROVED</b>		

<b>PROJECT NO.</b>	<b>CONTROL</b>	<b>REV.</b>	<b>FIGURE</b>
20137728	0015	A	4-26

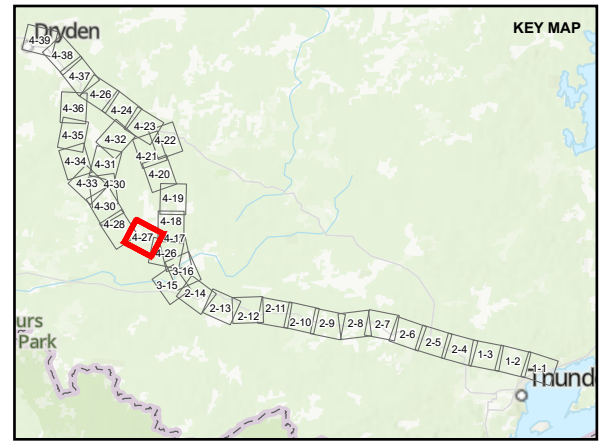
PATH: S:\Client\HydroOne\Waasigan\09\_PROJ\20137728\00\_PUBLIC\_Engagement\SWH\_MapDocs\20137728\_0015\_C-0001.mxd PRINTED ON: AT 5:08:42 PM

IF THIS MEASUREMENT DOES NOT MATCH WHAT IS SHOWN, THE SHEET SIZE HAS BEEN MODIFIED FROM: ANSI B





- LEGEND**
- SWH FIELD TARGETS**
- SHARP TAIL GROUSE LEKS
  - WATERFOWL STOPOVER (AQUATIC)
  - COLONIALY NESTING BIRD (GROUND)
  - COLONIALY NESTING BIRD (TREE AND SHRUB)
  - MAPLE
  - MARSH BIRD BREEDING
  - OPEN COUNTRY BIRD BREEDING
  - RED AND WHITE PINE
  - WATERFOWL NESTING
  - WILD RICE
- ALTERNATIVE ROUTE 3B
  - ALTERNATIVE ROUTE 3C
  - LOCAL ROAD
  - TRAIL
  - WATERCOURSE
  - ▭ LOCAL STUDY AREA



**DRAFT**

**REFERENCE(S)**  
 BASE DATA COURTESY OF LAND INFORMATION ONTARIO MNR. IMAGERY COPYRIGHT © ESRI AND ITS LICENSORS. USED UNDER LICENSE, ALL RIGHTS RESERVED.  
 PROJECTION: CSRS UTM ZONE 15 DATUM: NAD 83

**CLIENT**  
 HYDRO ONE NETWORKS INC.

**PROJECT**  
 WAASIGAN TRANSMISSION LINE

**TITLE**  
 SIGNIFICANT WILDLIFE HABITAT (SWH) SURVEY LOCATIONS –  
 ATIKOKAN TO DRYDEN

<b>CONSULTANT</b>	YYYY-MM-DD	2022-07-14
	DESIGNED	EG
	PREPARED	DB
	REVIEWED	
	APPROVED	

<b>PROJECT NO.</b>	<b>CONTROL</b>	<b>REV.</b>	<b>FIGURE</b>
20137728	0015	A	4-27

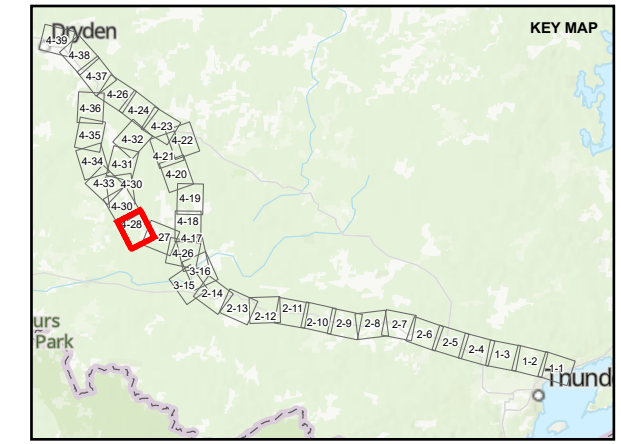
PATH: S:\Client\HydroOne\Waasigan\09\_PROJ\20137728\04\_PROJ\0015\_Public\_Engagement\SWH\_MapDocs\20137728\_0015\_C-001.aprx PRINTED ON: AT 5:08:47 PM

IF THIS MEASUREMENT DOES NOT MATCH WHAT IS SHOWN, THE SHEET SIZE HAS BEEN MODIFIED FROM: ANSI B





- LEGEND**
- ALTERNATIVE ROUTE 3B
  - ALTERNATIVE ROUTE 3C
  - LOCAL ROAD
  - - - TRAIL
  - WATERCOURSE
  - LOCAL STUDY AREA



**DRAFT**

**REFERENCE(S)**  
 BASE DATA COURTESY OF LAND INFORMATION ONTARIO MNR. IMAGERY COPYRIGHT © ESRI AND ITS LICENSORS. USED UNDER LICENSE, ALL RIGHTS RESERVED.  
 PROJECTION: CSRS UTM ZONE 15 DATUM: NAD 83

CLIENT  
 HYDRO ONE NETWORKS INC.

PROJECT  
 WAASIGAN TRANSMISSION LINE

TITLE  
**SIGNIFICANT WILDLIFE HABITAT (SWH) SURVEY LOCATIONS –  
 ATIKOKAN TO DRYDEN**

CONSULTANT	YYYY-MM-DD	2022-07-14
<b>wsp</b> GOLDER	DESIGNED	EG
	PREPARED	DB
	REVIEWED	
	APPROVED	

PROJECT NO. 20137728	CONTROL 0015	REV. A	FIGURE 4-28
-------------------------	-----------------	-----------	----------------

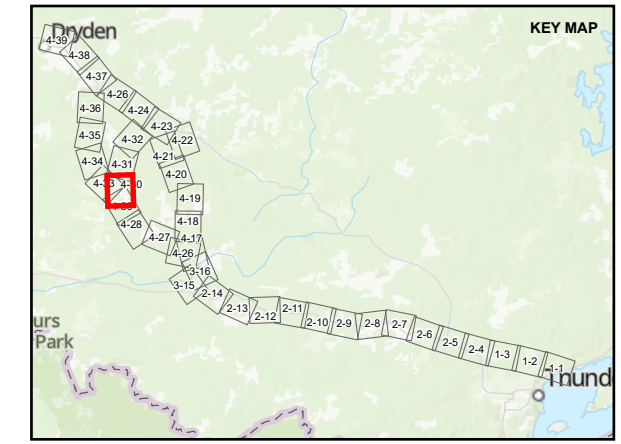
PATH: S:\Client\HydroOne\Waasigan\00\_PRC\20137728\00\_Pub\Eng\Environment\SWH\_MapDocs\20137728\_0015-C-0001.aprx PRINTED ON: AT 9:05:53 PM

IF THIS MEASUREMENT DOES NOT MATCH WHAT IS SHOWN, THE SHEET SIZE HAS BEEN MODIFIED FROM: ANSI B





- LEGEND**
- SWH FIELD TARGETS**
- SHOREBIRD STOPOVER
  - WATERFOWL STOPOVER (AQUATIC)
  - COLONIALY NESTING BIRD (GROUND)
  - COLONIALY NESTING BIRD (TREE AND SHRUB)
  - MARSH BIRD BREEDING
  - OPEN COUNTRY BIRD BREEDING
  - WATERFOWL NESTING
  - WILD RICE
- ALTERNATIVE ROUTE 3B
  - ALTERNATIVE ROUTE 3C
  - LOCAL ROAD
  - WATERCOURSE
  - LOCAL STUDY AREA



**DRAFT**

**REFERENCE(S)**  
 BASE DATA COURTESY OF LAND INFORMATION ONTARIO MNR. IMAGERY COPYRIGHT © ESRI AND ITS LICENSORS. USED UNDER LICENSE, ALL RIGHTS RESERVED.  
 PROJECTION: CSRS UTM ZONE 15 DATUM: NAD 83

**CLIENT**  
 HYDRO ONE NETWORKS INC.

**PROJECT**  
 WAASIGAN TRANSMISSION LINE

**TITLE**  
 SIGNIFICANT WILDLIFE HABITAT (SWH) SURVEY LOCATIONS –  
 ATIKOKAN TO DRYDEN

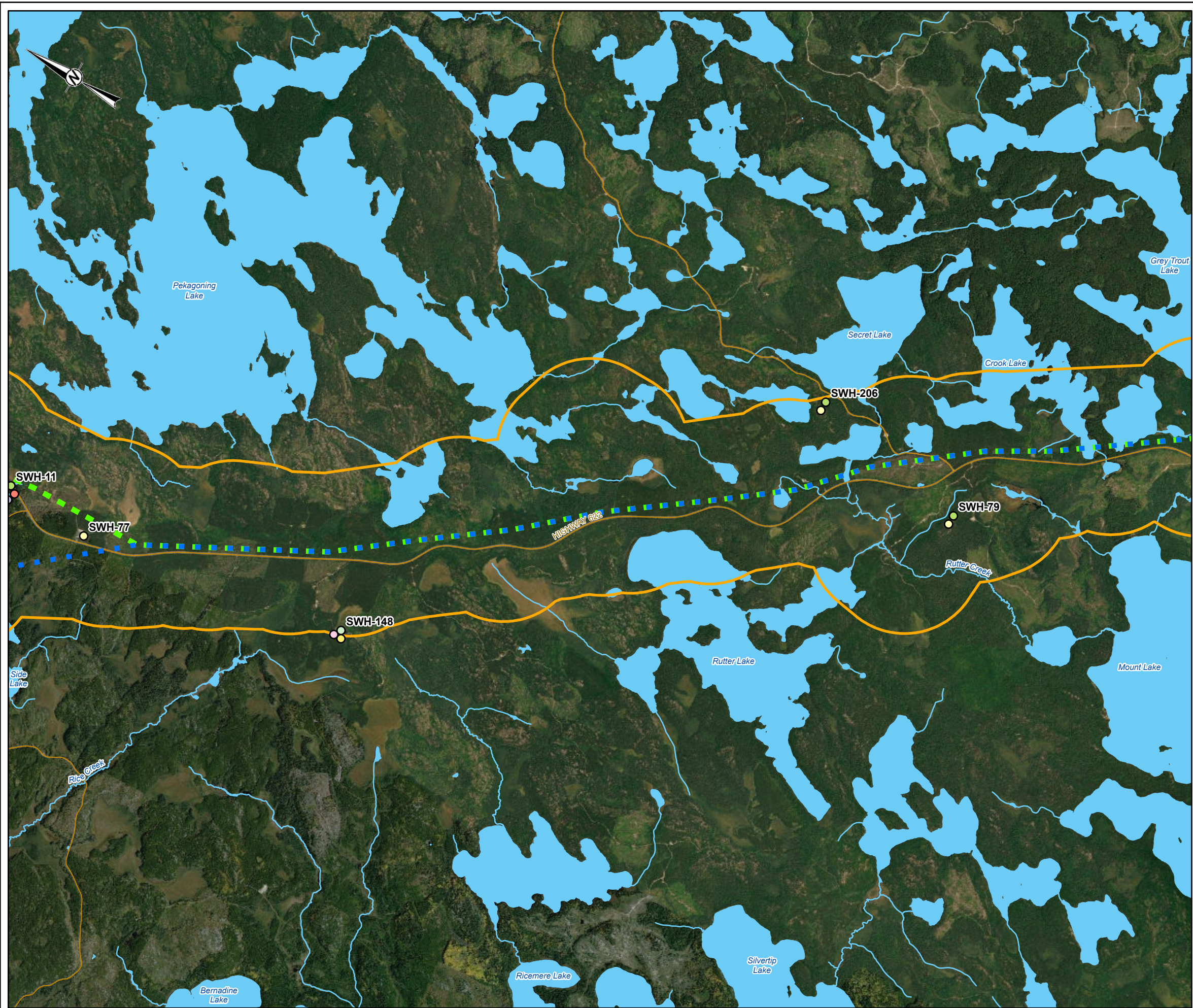
<b>CONSULTANT</b>	YYYY-MM-DD	2022-07-14
<b>DESIGNED</b>	EG	
<b>PREPARED</b>	DB	
<b>REVIEWED</b>		
<b>APPROVED</b>		

<b>PROJECT NO.</b>	<b>CONTROL</b>	<b>REV.</b>	<b>FIGURE</b>
20137728	0015	A	4-29

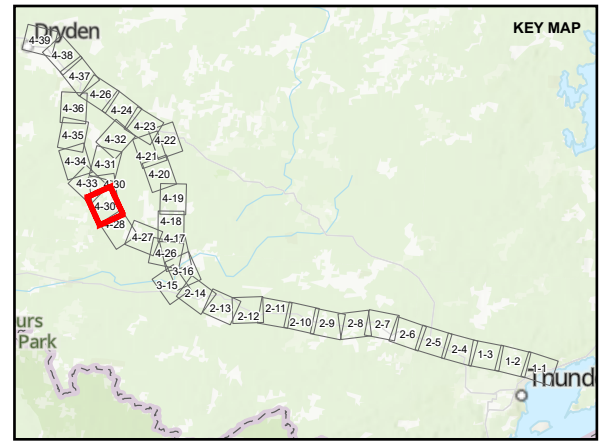
PATH: S:\Chemical\Hydro\Waasigan\09\_PROJ\20137728\04\_Proj\Eng\Environment\SWH\_MapDocs\20137728\_0015\_C-0001.mxd PRINTED ON: AT 9:05:58 PM

IF THIS MEASUREMENT DOES NOT MATCH WHAT IS SHOWN, THE SHEET SIZE HAS BEEN MODIFIED FROM: ANSI B





- LEGEND**
- SWH FIELD TARGETS**
- SHOREBIRD STOPOVER
  - WATERFOWL STOPOVER (AQUATIC)
  - COLONIALY NESTING BIRD (GROUND)
  - COLONIALY NESTING BIRD (TREE AND SHRUB)
  - MARSH BIRD BREEDING
  - OPEN COUNTRY BIRD BREEDING
  - ROCK BARREN
  - WILD RICE
- ALTERNATIVE ROUTE 3B
  - ALTERNATIVE ROUTE 3C
  - LOCAL ROAD
  - WATERCOURSE
  - LOCAL STUDY AREA



**DRAFT**

**REFERENCE(S)**  
 BASE DATA COURTESY OF LAND INFORMATION ONTARIO MNR. IMAGERY COPYRIGHT © ESRI AND ITS LICENSORS. USED UNDER LICENSE, ALL RIGHTS RESERVED.  
 PROJECTION: CSRS UTM ZONE 15 DATUM: NAD 83

**CLIENT**  
 HYDRO ONE NETWORKS INC.

**PROJECT**  
 WAASIGAN TRANSMISSION LINE

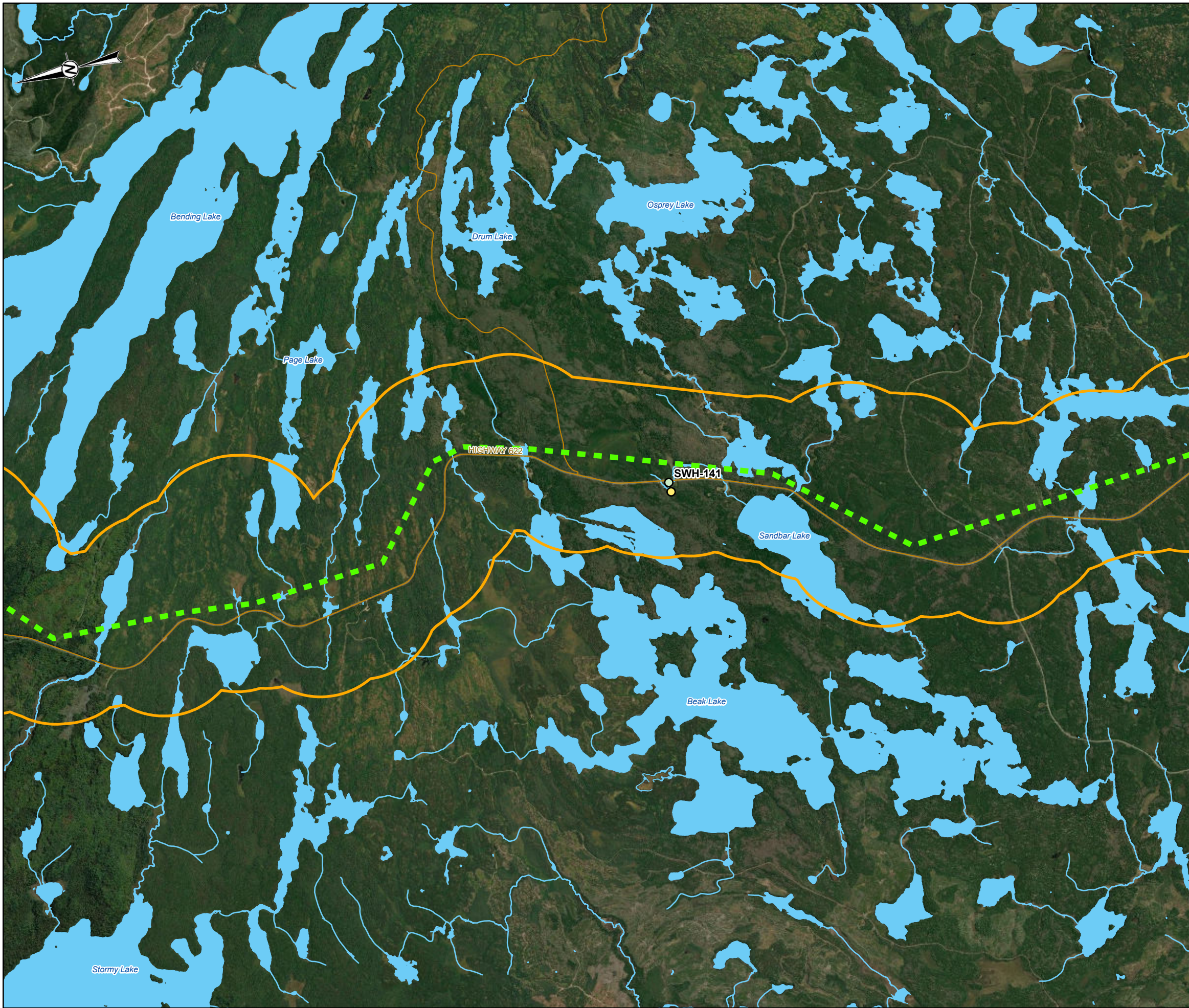
**TITLE**  
 SIGNIFICANT WILDLIFE HABITAT (SWH) SURVEY LOCATIONS –  
 ATIKOKAN TO DRYDEN

<b>CONSULTANT</b>	YYYY-MM-DD	2022-07-14
<b>DESIGNED</b>	EG	
<b>PREPARED</b>	DB	
<b>REVIEWED</b>		
<b>APPROVED</b>		

<b>PROJECT NO.</b>	<b>CONTROL</b>	<b>REV.</b>	<b>FIGURE</b>
20137728	0015	A	4-30

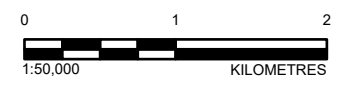
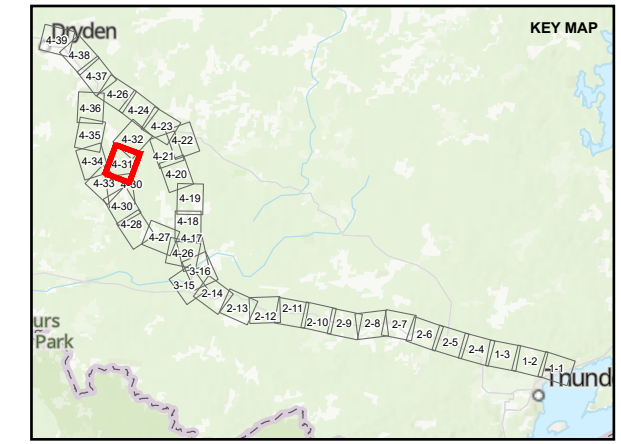
PATH: S:\Chemical\Hydro\Waasigan\09\_PROJ\20137728\04\_Public\_Engagement\SWH\_MapDocs\20137728\_0015-C-0001.aprx PRINTED ON: AT 9:09:03 PM  
 IF THIS MEASUREMENT DOES NOT MATCH WHAT IS SHOWN, THE SHEET SIZE HAS BEEN MODIFIED FROM: ANSI B





**LEGEND**

- SWH FIELD TARGETS**
- MARSH BIRD BREEDING
  - OPEN COUNTRY BIRD BREEDING
  - - - ALTERNATIVE ROUTE 3C
  - LOCAL ROAD
  - - - TRAIL
  - WATERCOURSE
  - ▭ LOCAL STUDY AREA



**DRAFT**

**REFERENCE(S)**  
 BASE DATA COURTESY OF LAND INFORMATION ONTARIO MNR. IMAGERY COPYRIGHT © ESRI AND ITS LICENSORS. USED UNDER LICENSE, ALL RIGHTS RESERVED.  
 PROJECTION: CSRS UTM ZONE 15 DATUM: NAD 83

**CLIENT**  
 HYDRO ONE NETWORKS INC.

**PROJECT**  
 WAASIGAN TRANSMISSION LINE

**TITLE**  
 SIGNIFICANT WILDLIFE HABITAT (SWH) SURVEY LOCATIONS –  
 ATIKOKAN TO DRYDEN

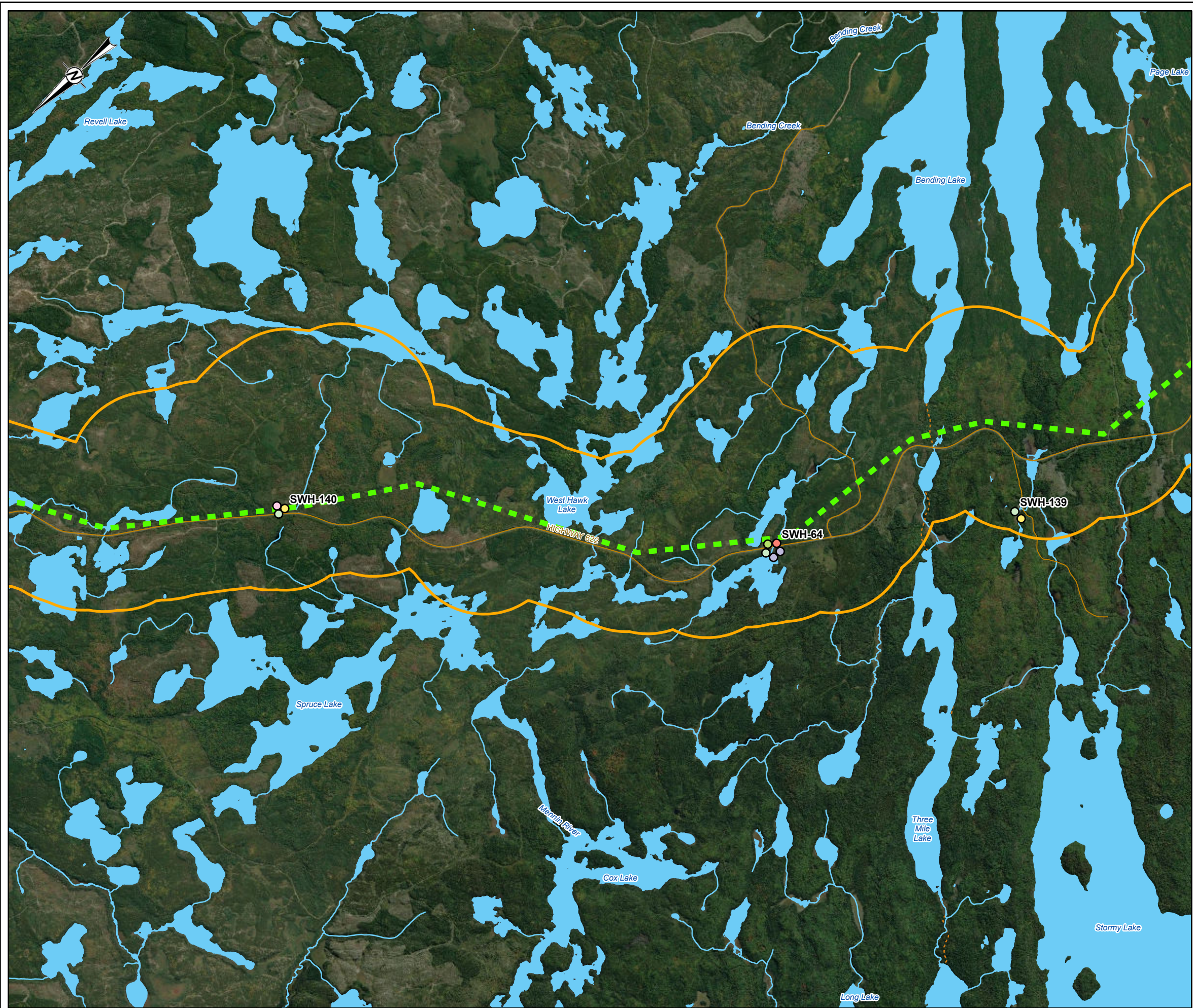
CONSULTANT	YYYY-MM-DD	2022-07-14
<b>wsp</b> <b>GOLDER</b>	DESIGNED	EG
	PREPARED	DB
	REVIEWED	
	APPROVED	

PROJECT NO. 20137728	CONTROL 0015	REV. A	FIGURE 4-31
-------------------------	-----------------	-----------	----------------

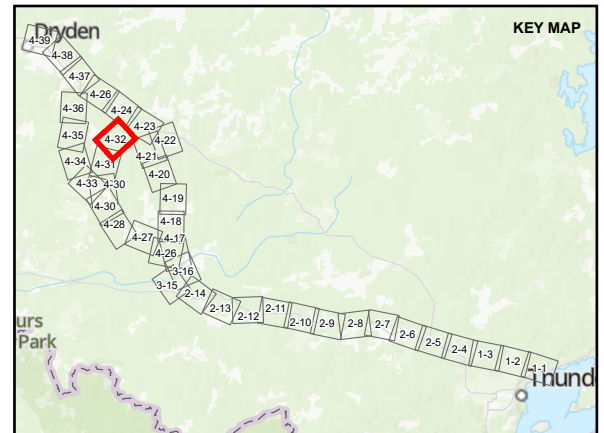
PATH: S:\Client\HydroOne\Waasigan\09\_PROJ\20137728\04\_PROJ\0015\_Public\_Engagement\SWH\_MapDocs\20137728\_0015\_C-0001.aprx PRINTED ON: AT 5:09:07 PM

IF THIS MEASUREMENT DOES NOT MATCH WHAT IS SHOWN, THE SHEET SIZE HAS BEEN MODIFIED FROM: ANSI B





- LEGEND**
- SWH FIELD TARGETS**
- WATERFOWL STOPOVER (AQUATIC)
  - COLONIALY NESTING BIRD (GROUND)
  - COLONIALY NESTING BIRD (TREE AND SHRUB)
  - MARSH BIRD BREEDING
  - OPEN COUNTRY BIRD BREEDING
  - WATERFOWL NESTING
  - WILD RICE
- ALTERNATIVE ROUTE 3C
  - LOCAL ROAD
  - TRAIL
  - WATERCOURSE
  - ▭ LOCAL STUDY AREA



**DRAFT**

**REFERENCE(S)**  
 BASE DATA COURTESY OF LAND INFORMATION ONTARIO MNR. IMAGERY COPYRIGHT © ESRI AND ITS LICENSORS. USED UNDER LICENSE, ALL RIGHTS RESERVED.  
 PROJECTION: CSRS UTM ZONE 15 DATUM: NAD 83

**CLIENT**  
 HYDRO ONE NETWORKS INC.

**PROJECT**  
 WAASIGAN TRANSMISSION LINE

**TITLE**  
 SIGNIFICANT WILDLIFE HABITAT (SWH) SURVEY LOCATIONS –  
 ATIKOKAN TO DRYDEN

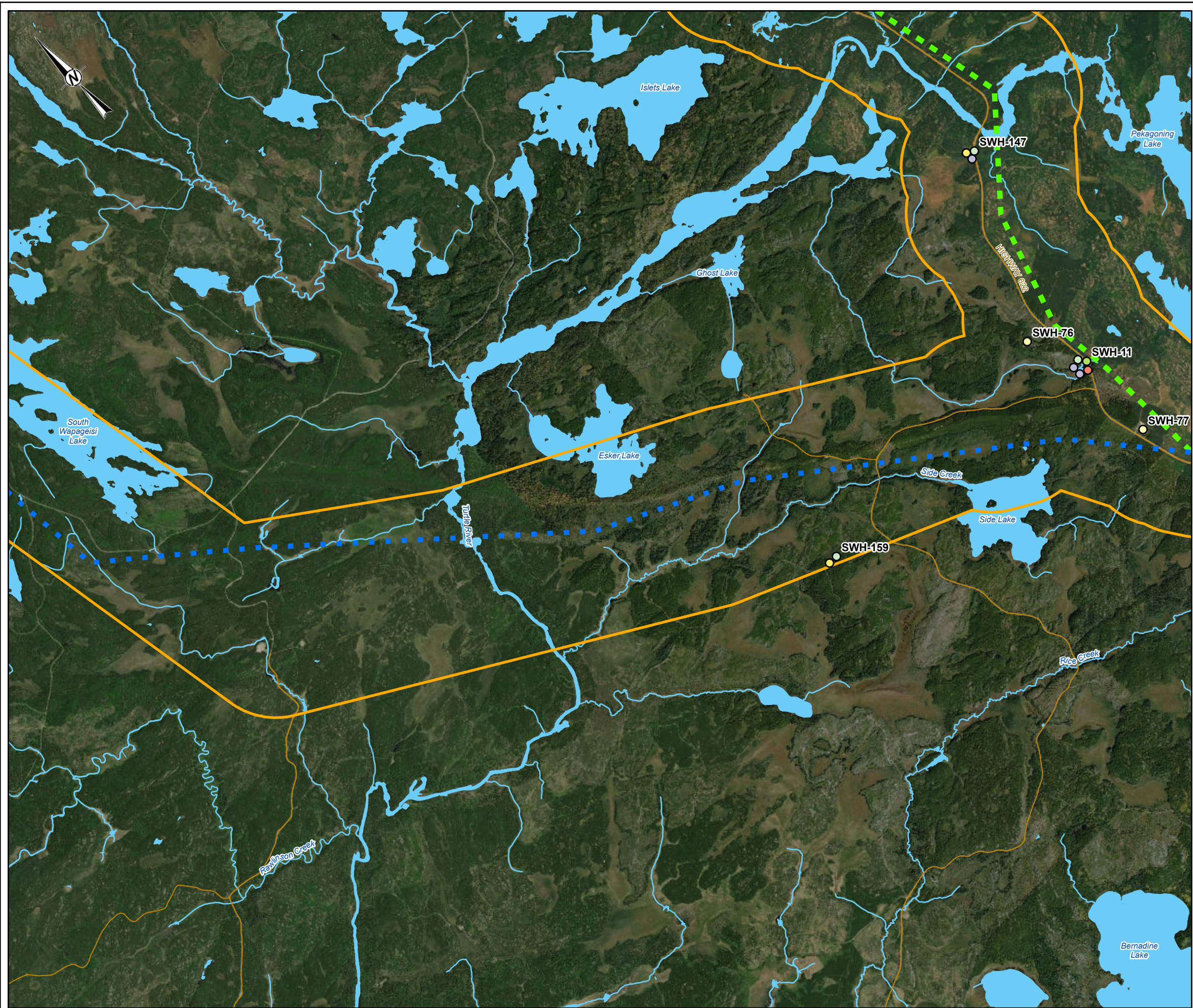
<b>CONSULTANT</b>	YYYY-MM-DD	2022-07-14
	DESIGNED	EG
	PREPARED	DB
	REVIEWED	
	APPROVED	

<b>PROJECT NO.</b>	<b>CONTROL</b>	<b>REV.</b>	<b>FIGURE</b>
20137728	0015	A	4-32

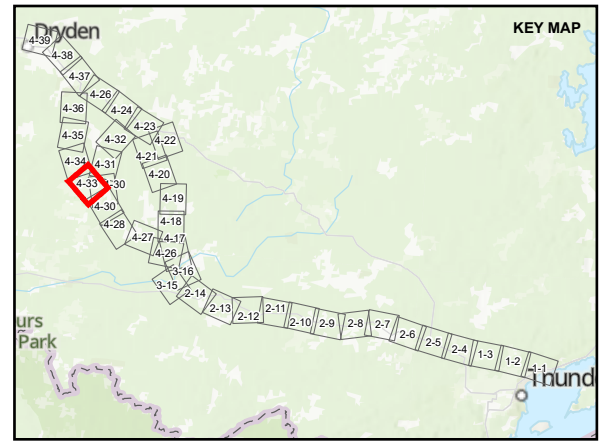
PATH: S:\Client\HydroOne\Waasigan\09\_PROJ\20137728\040\_PROD\0015\_Public\_Engagement\SWH\_MapDocs\20137728\_0015\_C-0001.mxd PRINTED ON: AT 5:09:12 PM

IF THIS MEASUREMENT DOES NOT MATCH WHAT IS SHOWN, THE SHEET SIZE HAS BEEN MODIFIED FROM: ANSI B





- LEGEND**
- SWH FIELD TARGETS**
- SHOREBIRD STOPOVER
  - WATERFOWL STOPOVER (AQUATIC)
  - COLONIAL NESTING BIRD (GROUND)
  - MARSH BIRD BREEDING
  - OPEN COUNTRY BIRD BREEDING
  - WATERFOWL NESTING
  - WILD RICE
  - ALTERNATIVE ROUTE 3B
  - ALTERNATIVE ROUTE 3C
  - LOCAL ROAD
  - WATERCOURSE
  - LOCAL STUDY AREA



**DRAFT**

**REFERENCE(S)**  
 BASE DATA COURTESY OF LAND INFORMATION ONTARIO MNR. IMAGERY COPYRIGHT © ESRI AND ITS LICENSORS. USED UNDER LICENSE, ALL RIGHTS RESERVED.  
 PROJECTION: CSRS UTM ZONE 15 DATUM: NAD 83

**CLIENT**  
 HYDRO ONE NETWORKS INC.

**PROJECT**  
 WAASIGAN TRANSMISSION LINE

**TITLE**  
 SIGNIFICANT WILDLIFE HABITAT (SWH) SURVEY LOCATIONS –  
 ATIKOKAN TO DRYDEN

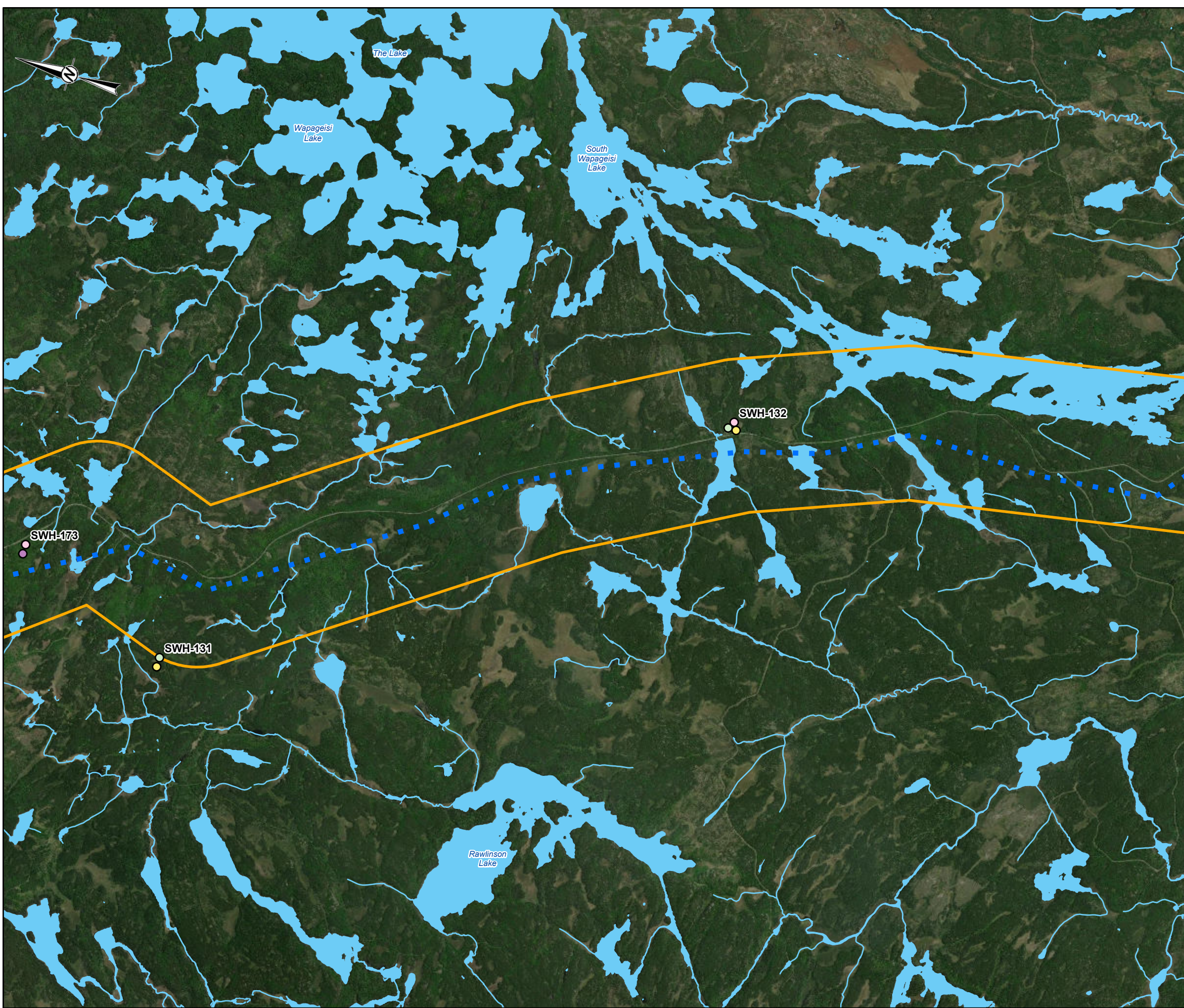
CONSULTANT	YYYY-MM-DD	2022-07-14
<b>wsp</b> GOLDER	DESIGNED	EG
	PREPARED	DB
	REVIEWED	
	APPROVED	

PROJECT NO. 20137728	CONTROL 0015	REV. A	FIGURE 4-33
-------------------------	-----------------	-----------	----------------

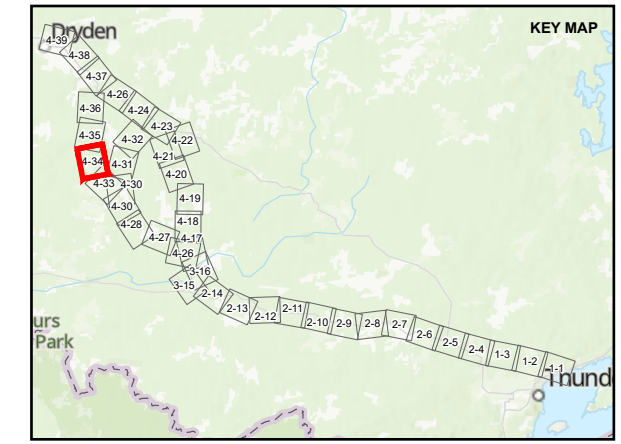
PATH: S:\Client\HydroOne\Waasigan\09\_PROJ\20137728\04\_Proj\Engagement\SWH\_MapDocs\20137728\_0015\_C-0001.mxd PRINTED ON: AT 5:05:17 PM

IF THIS MEASUREMENT DOES NOT MATCH WHAT IS SHOWN, THE SHEET SIZE HAS BEEN MODIFIED FROM: ANSI B





- LEGEND**
- SWH FIELD TARGETS**
- COLONIALY NESTING BIRD (TREE AND SHRUB)
  - MAPLE
  - MARSH BIRD BREEDING
  - OPEN COUNTRY BIRD BREEDING
  - ALTERNATIVE ROUTE 3B
  - WATERCOURSE
  - ▭ LOCAL STUDY AREA



0 1 2  
1:50,000 KILOMETRES

**DRAFT**

**REFERENCE(S)**  
 BASE DATA COURTESY OF LAND INFORMATION ONTARIO MNR. IMAGERY COPYRIGHT © ESRI AND ITS LICENSORS. USED UNDER LICENSE, ALL RIGHTS RESERVED.  
 PROJECTION: CSRS UTM ZONE 15 DATUM: NAD 83

CLIENT  
 HYDRO ONE NETWORKS INC.

PROJECT  
 WAASIGAN TRANSMISSION LINE

TITLE  
**SIGNIFICANT WILDLIFE HABITAT (SWH) SURVEY LOCATIONS –  
 ATIKOKAN TO DRYDEN**

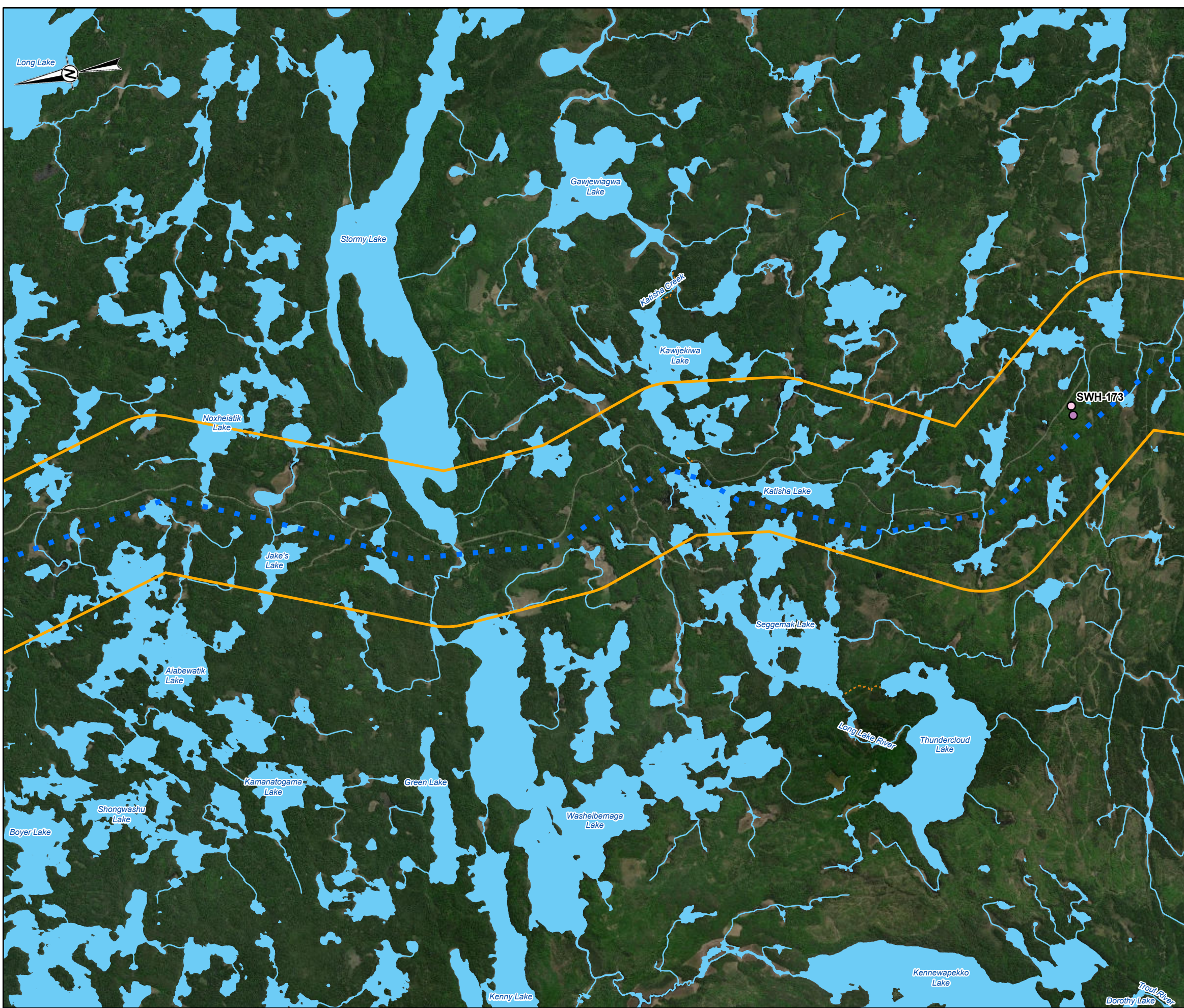
CONSULTANT	YYYY-MM-DD	2022-07-14
<b>wsp</b> <b>GOLDER</b>	DESIGNED	EG
	PREPARED	DB
	REVIEWED	
	APPROVED	

PROJECT NO.	CONTROL	REV.	FIGURE
20137728	0015	A	4-34

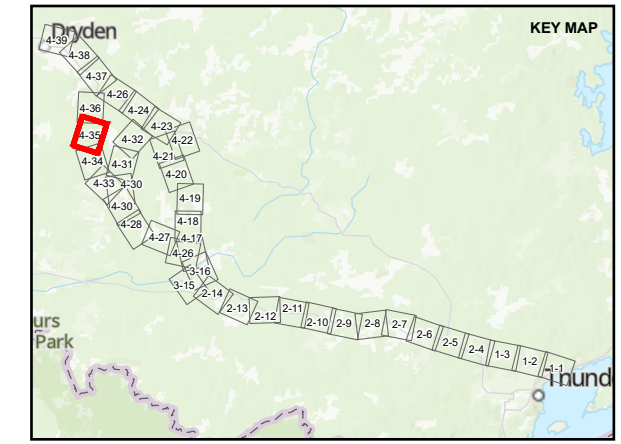
PATH: S:\Client\HydroOne\Waasigan\PROJ\20137728\40\_Proc\Eng\Environment\SWH\_Map\Box\20137728\0015-C-0001.aprx PRINTED ON: AT 5:09:27 PM

IF THIS MEASUREMENT DOES NOT MATCH WHAT IS SHOWN, THE SHEET SIZE HAS BEEN MODIFIED FROM: ANSI B





- LEGEND**
- SWH FIELD TARGETS**
- COLONIALY NESTING BIRD (TREE AND SHRUB)
  - MAPLE
  - ALTERNATIVE ROUTE 3B
  - LOCAL ROAD
  - - - TRAIL
  - WATERCOURSE
  - ▭ LOCAL STUDY AREA



0 1 2  
1:50,000 KILOMETRES

**DRAFT**

**REFERENCE(S)**  
 BASE DATA COURTESY OF LAND INFORMATION ONTARIO MNR. IMAGERY COPYRIGHT © ESRI AND ITS LICENSORS. USED UNDER LICENSE, ALL RIGHTS RESERVED.  
 PROJECTION: CSRS UTM ZONE 15 DATUM: NAD 83

**CLIENT**  
 HYDRO ONE NETWORKS INC.

**PROJECT**  
 WAASIGAN TRANSMISSION LINE

**TITLE**  
 SIGNIFICANT WILDLIFE HABITAT (SWH) SURVEY LOCATIONS –  
 ATIKOKAN TO DRYDEN

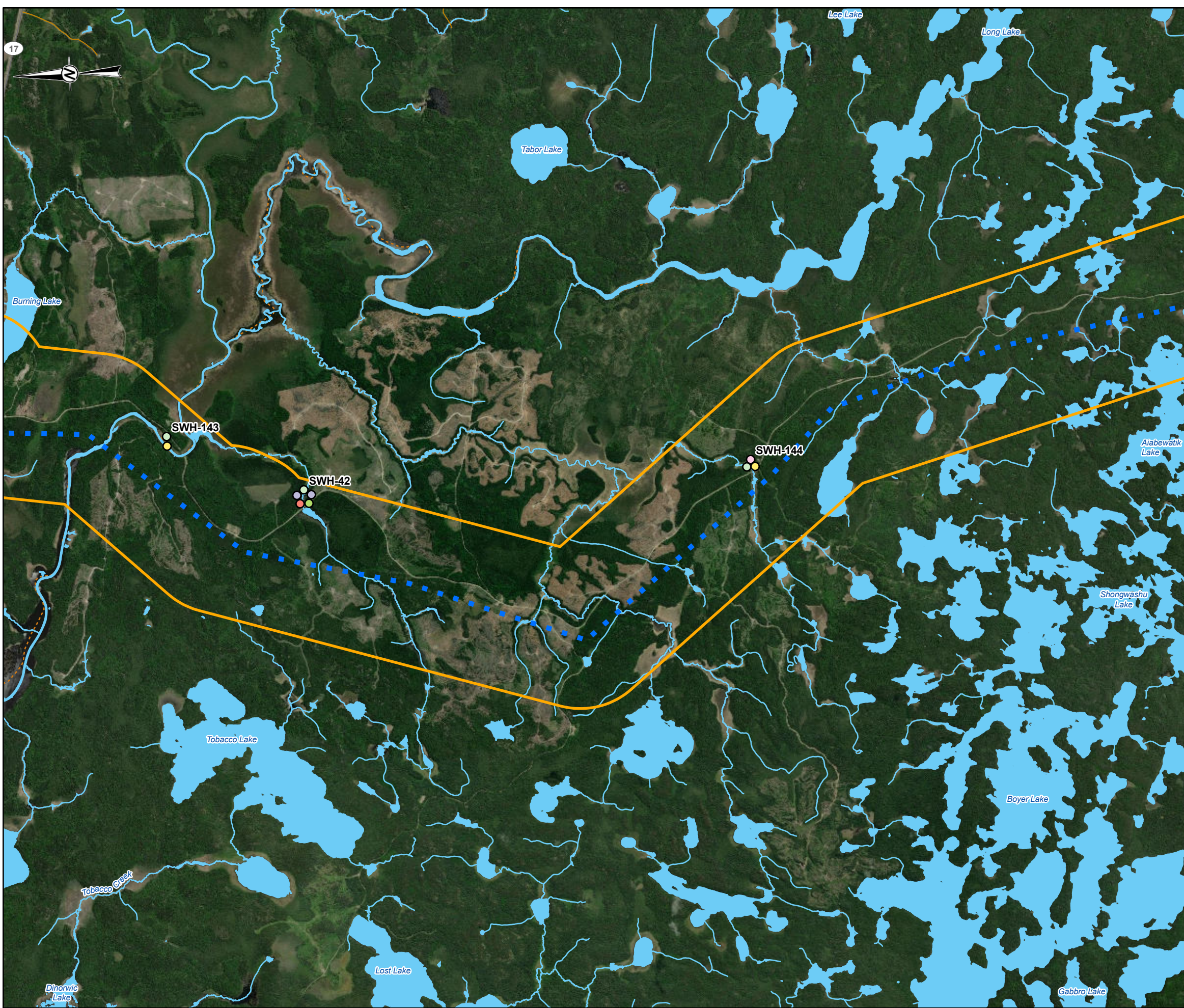
<b>CONSULTANT</b>	YYYY-MM-DD	2022-07-14
<b>DESIGNED</b>	EG	
<b>PREPARED</b>	DB	
<b>REVIEWED</b>		
<b>APPROVED</b>		

<b>PROJECT NO.</b>	<b>CONTROL</b>	<b>REV.</b>	<b>FIGURE</b>
20137728	0015	A	4-35

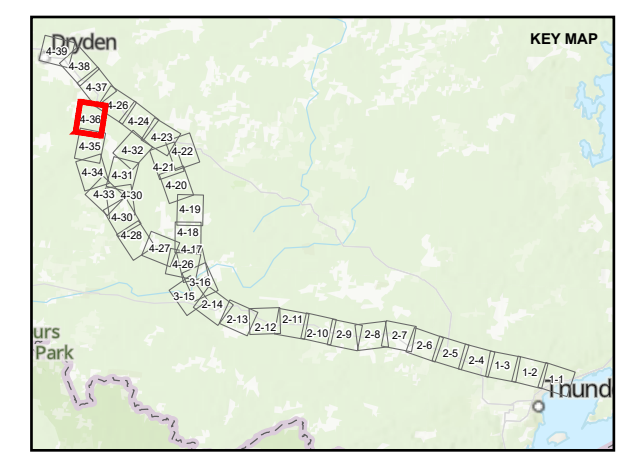
PATH: S:\Chemical\Chrom\Waasigan\09\_PROJ\20137728\04\_PROJ\0015\_Pub\Eng\m\SWH\_Map\0415\_C-0015.mxd PRINTED ON: AT 5:09:32 PM

IF THIS MEASUREMENT DOES NOT MATCH WHAT IS SHOWN, THE SHEET SIZE HAS BEEN MODIFIED FROM: ANSI B





- LEGEND**
- SWH FIELD TARGETS**
- WATERFOWL STOPOVER (AQUATIC)
  - COLONIALY NESTING BIRD (GROUND)
  - COLONIALY NESTING BIRD (TREE AND SHRUB)
  - MARSH BIRD BREEDING
  - OPEN COUNTRY BIRD BREEDING
  - WATERFOWL NESTING
  - WILD RICE
- ALTERNATIVE ROUTE 3B
  - LOCAL ROAD
  - SECONDARY HIGHWAY
  - TRAIL
  - WATERCOURSE
  - LOCAL STUDY AREA



**DRAFT**

**REFERENCE(S)**  
 BASE DATA COURTESY OF LAND INFORMATION ONTARIO MNR. IMAGERY COPYRIGHT © ESRI AND ITS LICENSORS. USED UNDER LICENSE, ALL RIGHTS RESERVED.  
 PROJECTION: CSRS UTM ZONE 15 DATUM: NAD 83

**CLIENT**  
 HYDRO ONE NETWORKS INC.

**PROJECT**  
 WAASIGAN TRANSMISSION LINE

**TITLE**  
 SIGNIFICANT WILDLIFE HABITAT (SWH) SURVEY LOCATIONS –  
 ATIKOKAN TO DRYDEN

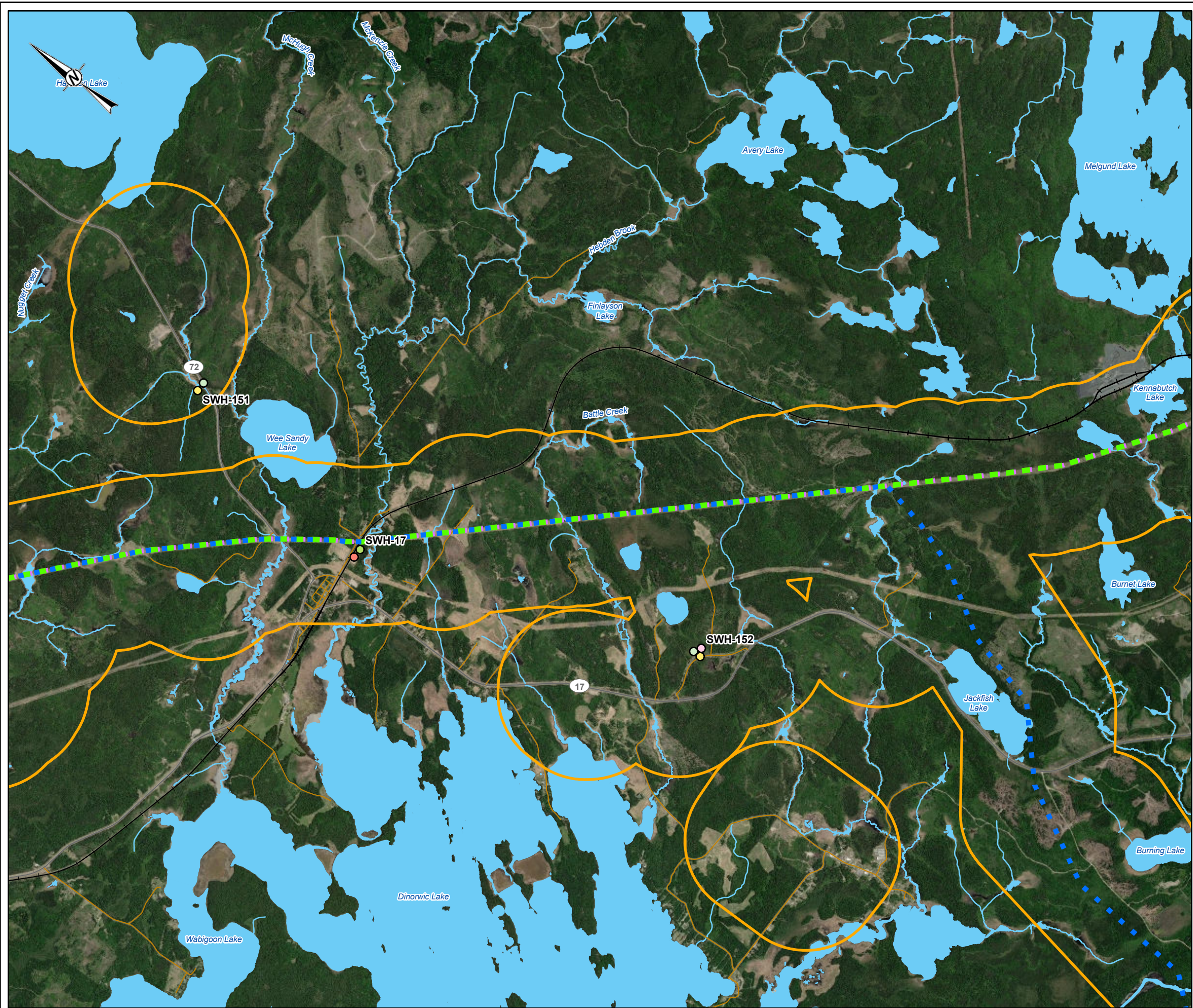
<b>CONSULTANT</b>	YYYY-MM-DD	2022-07-14
	DESIGNED	EG
	PREPARED	DB
	REVIEWED	
	APPROVED	

<b>PROJECT NO.</b>	<b>CONTROL</b>	<b>REV.</b>	<b>FIGURE</b>
20137728	0015	A	4-36

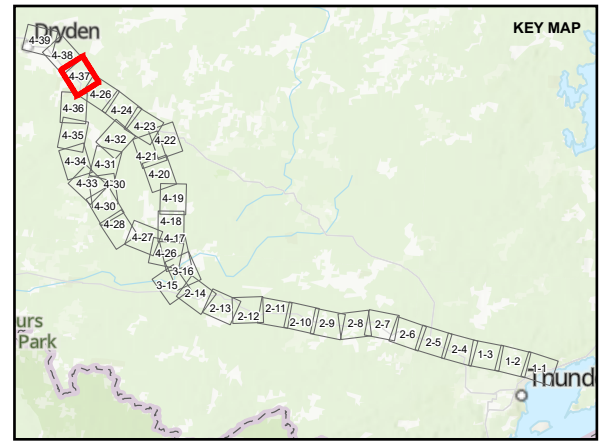
PATH: S:\Client\HydroOne\Waasigan\09\_PROJ\20137728\04\_Public\_Engagement\SWH\_MapDocs\20137728\_0015-C-0001.mxd PRINTED ON: AT 5:09:41 PM

IF THIS MEASUREMENT DOES NOT MATCH WHAT IS SHOWN, THE SHEET SIZE HAS BEEN MODIFIED FROM: ANSI B





- LEGEND**
- SWH FIELD TARGETS**
- WATERFOWL STOPOVER (TERRESTRIAL)
  - COLONIALY NESTING BIRD (GROUND)
  - COLONIALY NESTING BIRD (TREE AND SHRUB)
  - MARSH BIRD BREEDING
  - OPEN COUNTRY BIRD BREEDING
  - ALTERNATIVE ROUTE 3A
  - ALTERNATIVE ROUTE 3B
  - ALTERNATIVE ROUTE 3C
  - LOCAL ROAD
  - SECONDARY HIGHWAY
  - RAILWAY
  - TRAIL
  - WATERCOURSE
  - LOCAL STUDY AREA



0 1 2  
1:50,000 KILOMETRES

**DRAFT**

**REFERENCE(S)**  
 BASE DATA COURTESY OF LAND INFORMATION ONTARIO MNR. IMAGERY COPYRIGHT © ESRI AND ITS LICENSORS. USED UNDER LICENSE, ALL RIGHTS RESERVED.  
 PROJECTION: CSRS UTM ZONE 15 DATUM: NAD 83

**CLIENT**  
 HYDRO ONE NETWORKS INC.

**PROJECT**  
 WAASIGAN TRANSMISSION LINE

**TITLE**  
 SIGNIFICANT WILDLIFE HABITAT (SWH) SURVEY LOCATIONS –  
 ATIKOKAN TO DRYDEN

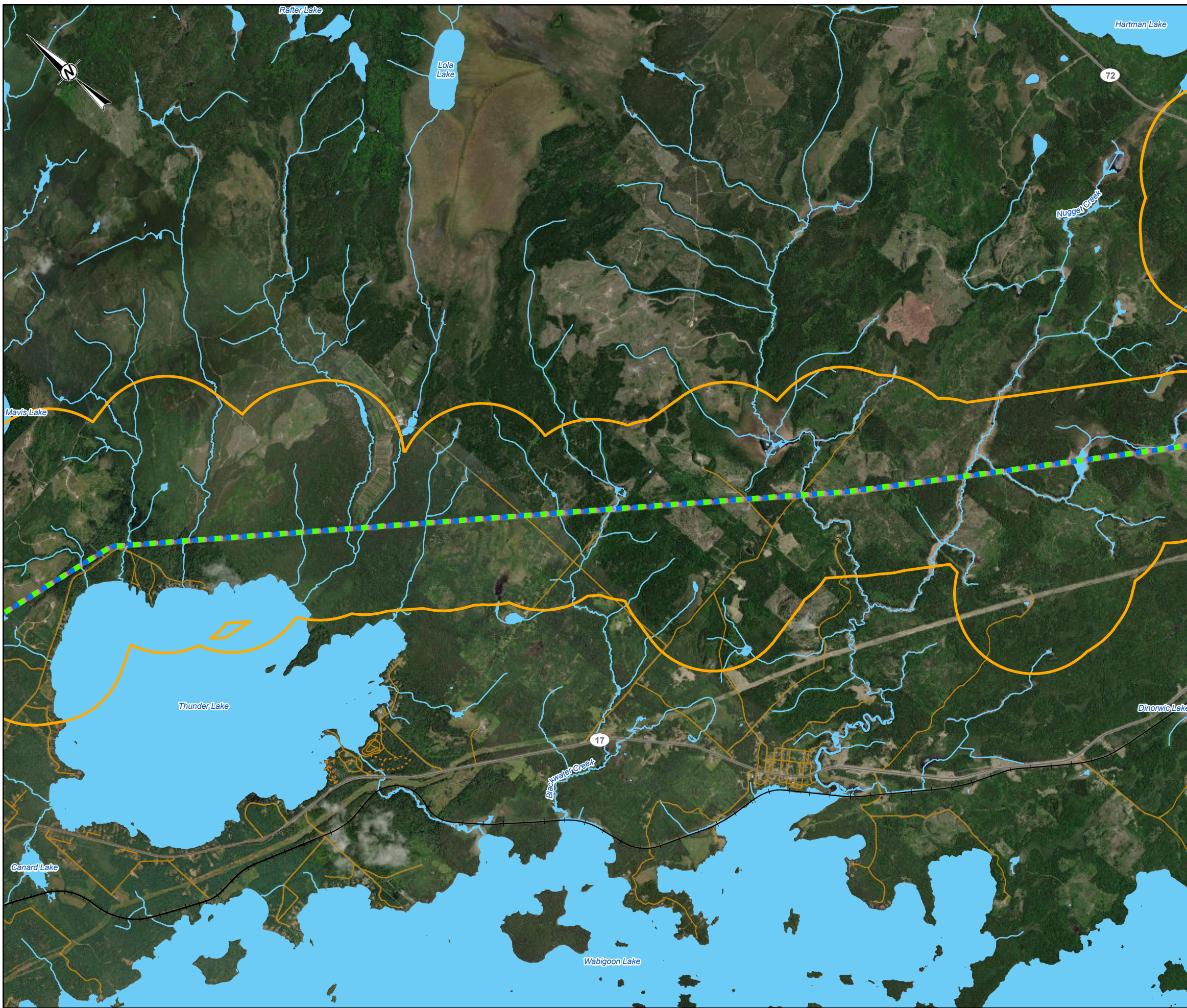
<b>CONSULTANT</b>	YYYY-MM-DD	2022-07-14
<b>DESIGNED</b>	EG	
<b>PREPARED</b>	DB	
<b>REVIEWED</b>		
<b>APPROVED</b>		

<b>PROJECT NO.</b>	<b>CONTROL</b>	<b>REV.</b>	<b>FIGURE</b>
20137728	0015	A	4-37

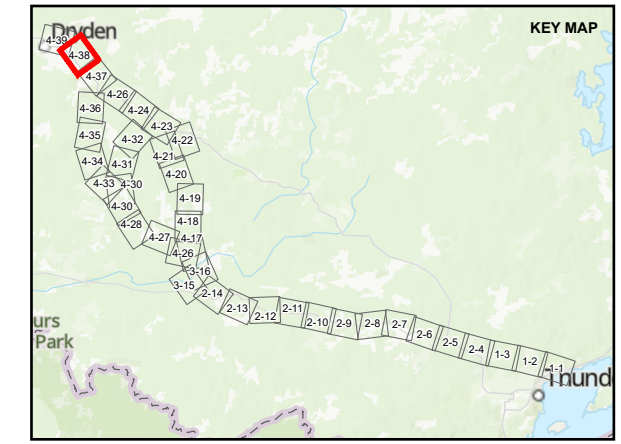
PATH: S:\Client\HydroOne\Waasigan\09\_PROJ\20137728\00\_Public\_Engagement\SWH\_Map\0015\_Public\_Engagement\SWH\_Map\0015-0001.mxd PRINTED ON: AT 5:09:57 PM

IF THIS MEASUREMENT DOES NOT MATCH WHAT IS SHOWN, THE SHEET SIZE HAS BEEN MODIFIED FROM: ANSI B





- LEGEND**
- ALTERNATIVE ROUTE 3A
  - ALTERNATIVE ROUTE 3B
  - ALTERNATIVE ROUTE 3C
  - LOCAL ROAD
  - SECONDARY HIGHWAY
  - + RAILWAY
  - TRAIL
  - WATERCOURSE
  - LOCAL STUDY AREA



**DRAFT**

**REFERENCE(S)**  
 BASE DATA COURTESY OF LAND INFORMATION ONTARIO MNR. IMAGERY COPYRIGHT © ESRI AND ITS LICENSORS. USED UNDER LICENSE, ALL RIGHTS RESERVED.  
 PROJECTION: CSRS UTM ZONE 15 DATUM: NAD 83

CLIENT  
 HYDRO ONE NETWORKS INC.

PROJECT  
 WAASIGAN TRANSMISSION LINE

TITLE  
**SIGNIFICANT WILDLIFE HABITAT (SWH) SURVEY LOCATIONS –  
 ATIKOKAN TO DRYDEN**

CONSULTANT	YYYY-MM-DD	2022-07-14
<b>wsp GOLDER</b>	DESIGNED	EG
	PREPARED	DB
	REVIEWED	
	APPROVED	

PROJECT NO.	CONTROL	REV.	FIGURE
20137728	0015	A	4-38

PATH: S:\Client\HydroOne\Waasigan\09\_PROJ\20137728\04\_Proj\Eng\Eng\SWH\_Map\0415\_Public\_Engagement\SWH\_Map\0415\_C-0001.aprx PRINTED ON: AT 10:10:10 PM

IF THIS MEASUREMENT DOES NOT MATCH WHAT IS SHOWN, THE SHEET SIZE HAS BEEN MODIFIED FROM: ANSI B

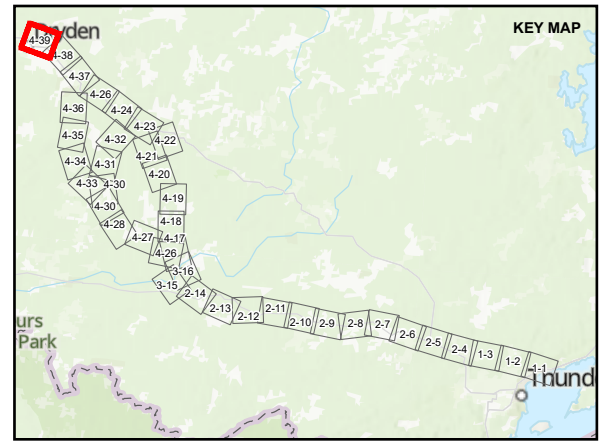




**LEGEND**

**SWH FIELD TARGETS**

- WATERFOWL STOPOVER (TERRESTRIAL)
- COLONIALY NESTING BIRD (GROUND)
- ALTERNATIVE ROUTE 3A
- ALTERNATIVE ROUTE 3B
- ALTERNATIVE ROUTE 3C
- LOCAL ROAD
- SECONDARY HIGHWAY
- RAILWAY
- TRAIL
- WATERCOURSE
- LOCAL STUDY AREA



**DRAFT**

**REFERENCE(S)**  
 BASE DATA COURTESY OF LAND INFORMATION ONTARIO MNR. IMAGERY COPYRIGHT © ESRI AND ITS LICENSORS. USED UNDER LICENSE, ALL RIGHTS RESERVED.  
 PROJECTION: CSRS UTM ZONE 15 DATUM: NAD 83

**CLIENT**  
 HYDRO ONE NETWORKS INC.

**PROJECT**  
 WAASIGAN TRANSMISSION LINE

**TITLE**  
 SIGNIFICANT WILDLIFE HABITAT (SWH) SURVEY LOCATIONS –  
 ATIKOKAN TO DRYDEN

<b>CONSULTANT</b>	YYYY-MM-DD	2022-07-14
<b>DESIGNED</b>	EG	
<b>PREPARED</b>	DB	
<b>REVIEWED</b>		
<b>APPROVED</b>		

<b>PROJECT NO.</b>	<b>CONTROL</b>	<b>REV.</b>	<b>FIGURE</b>
20137728	0015	A	4-39

PATH: S:\Client\HydroOne\Waasigan\09\_PROJ\20137728\04\_PROJ\03015\_Public\_Engagement\SWH\_MapDocs\20137728-0015-C-0001.mxd PRINTED ON: AT 9:10:31 PM

IF THIS MEASUREMENT DOES NOT MATCH WHAT IS SHOWN, THE SHEET SIZE HAS BEEN MODIFIED FROM: ANSI B