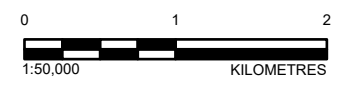
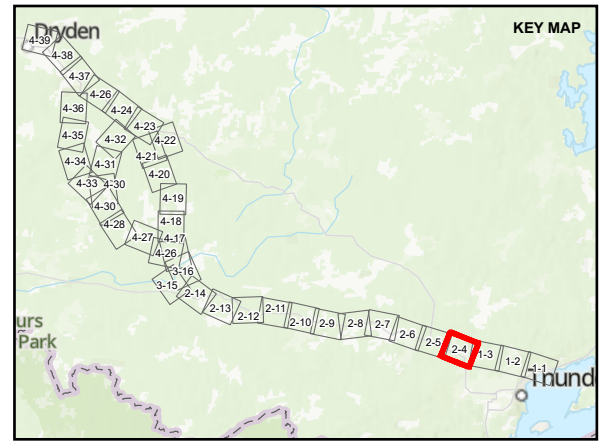


- LEGEND**
- SWH FIELD TARGETS**
- WATERFOWL STOPOVER (AQUATIC)
 - COLONIALY NESTING BIRD (GROUND)
 - MARSH BIRD BREEDING
 - ROCK BARREN
 - WATERFOWL NESTING
 - WILD RICE
- ALTERNATIVE ROUTE 1
 - ALTERNATIVE ROUTE 1A
 - ALTERNATIVE ROUTE 1B - 1
 - ALTERNATIVE ROUTE 1B - 2
 - ALTERNATIVE ROUTE 1C
 - LOCAL ROAD
 - SECONDARY HIGHWAY
 - RAILWAY
 - WATERCOURSE
 - LOCAL STUDY AREA



DRAFT

REFERENCE(S)
 BASE DATA COURTESY OF LAND INFORMATION ONTARIO MNR. IMAGERY COPYRIGHT © ESRI AND ITS LICENSORS. USED UNDER LICENSE, ALL RIGHTS RESERVED.
 PROJECTION: CSRS UTM ZONE 15 DATUM: NAD 83

CLIENT
 HYDRO ONE NETWORKS INC.

PROJECT
 WAASIGAN TRANSMISSION LINE

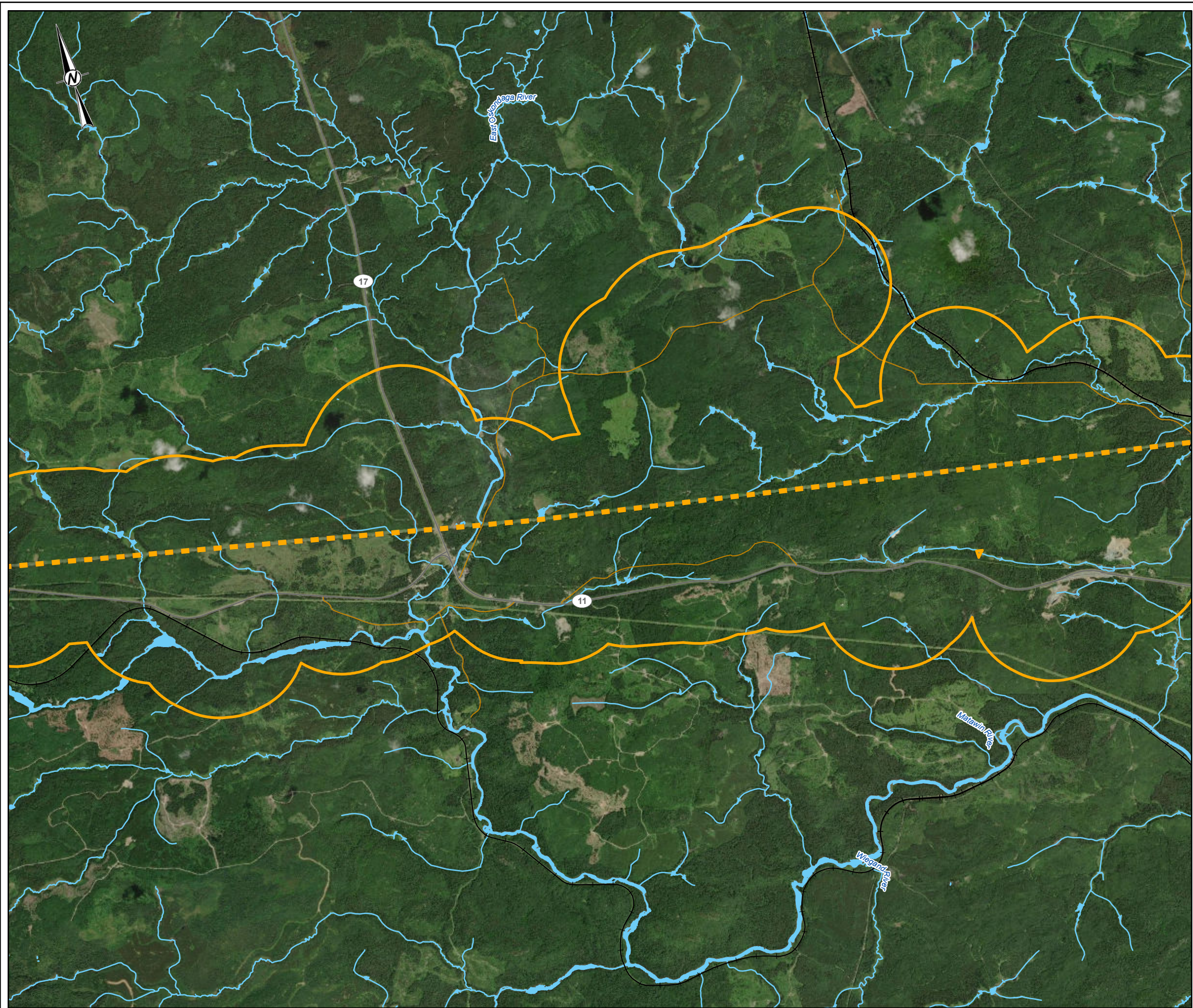
TITLE
SIGNIFICANT WILDLIFE HABITAT (SWH) SURVEY LOCATIONS – THUNDER BAY TO ATIKOKAN

CONSULTANT	YYYY-MM-DD	2022-07-14
	DESIGNED	EG
	PREPARED	DB
	REVIEWED	
	APPROVED	

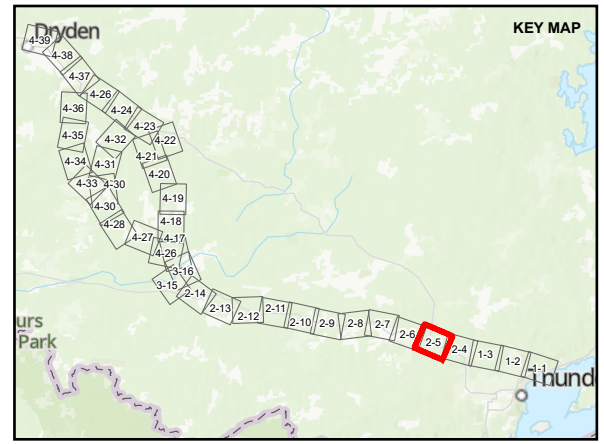
PROJECT NO. 20137728	CONTROL 0015	REV. A	FIGURE 2-4
-------------------------	-----------------	-----------	---------------

PATH: S:\Client\HydroOne\Waasigan\09_PROJ\20137728\04_Public_Engagement\SWH_MapDocs\20137728-0015-C-0001.aprx PRINTED ON: AT 5:05:43 PM

IF THIS MEASUREMENT DOES NOT MATCH WHAT IS SHOWN, THE SHEET SIZE HAS BEEN MODIFIED FROM: ANSI B



- LEGEND**
- MARSH BIRD BREEDING
 - ALTERNATIVE ROUTE 1
 - ALTERNATIVE ROUTE 1C
 - LOCAL ROAD
 - SECONDARY HIGHWAY
 - RAILWAY
 - WATERCOURSE
 - LOCAL STUDY AREA



DRAFT

REFERENCE(S)
 BASE DATA COURTESY OF LAND INFORMATION ONTARIO MNR. IMAGERY COPYRIGHT © ESRI AND ITS LICENSORS. USED UNDER LICENSE, ALL RIGHTS RESERVED.
 PROJECTION: CSRS UTM ZONE 15 DATUM: NAD 83

CLIENT
 HYDRO ONE NETWORKS INC.

PROJECT
 WAASIGAN TRANSMISSION LINE

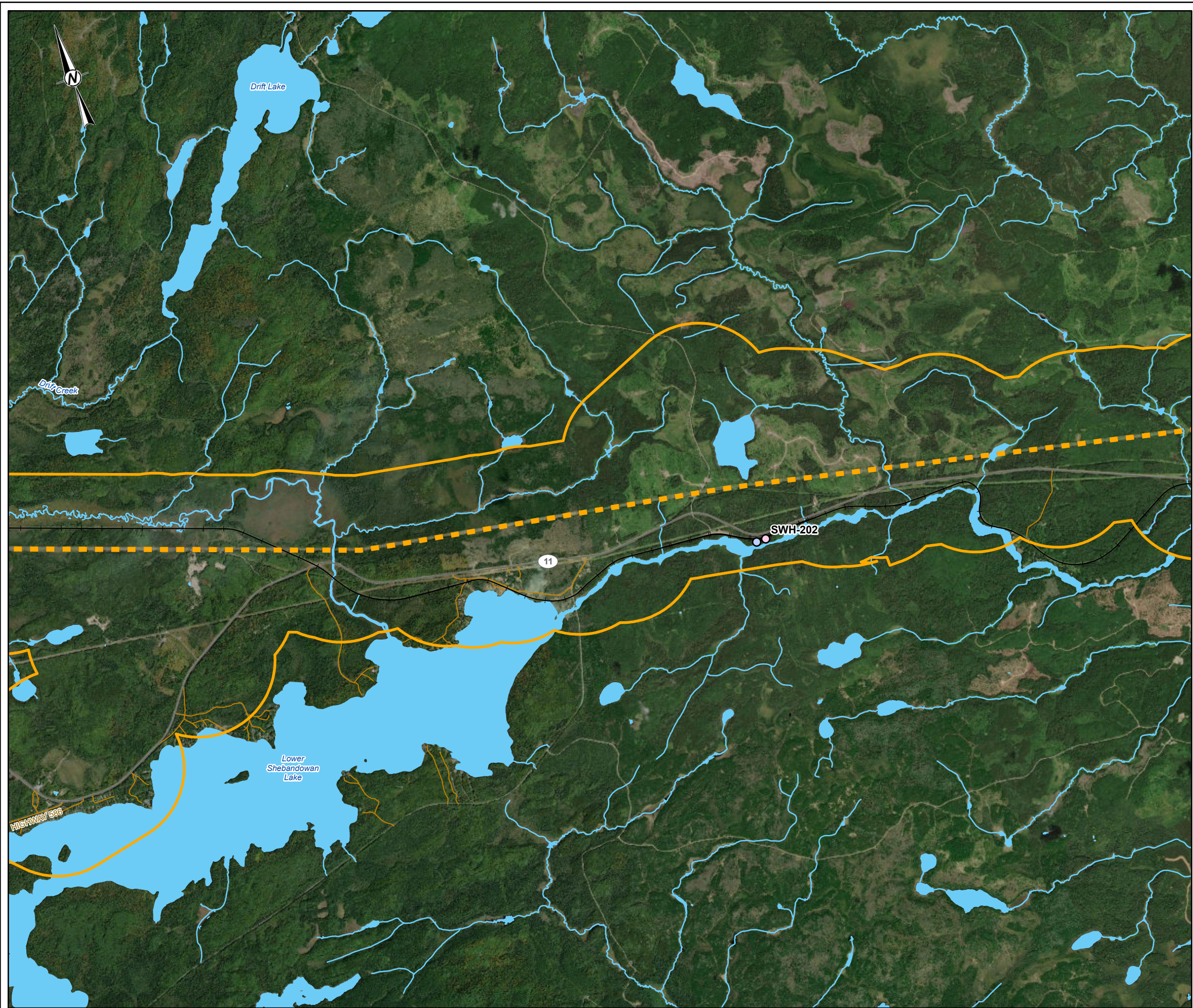
TITLE
 SIGNIFICANT WILDLIFE HABITAT (SWH) SURVEY LOCATIONS – THUNDER BAY TO ATIKOKAN

CONSULTANT	YYYY-MM-DD	2022-07-14
wsp GOLDER	DESIGNED	EG
	PREPARED	DB
	REVIEWED	
	APPROVED	

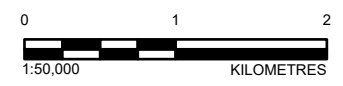
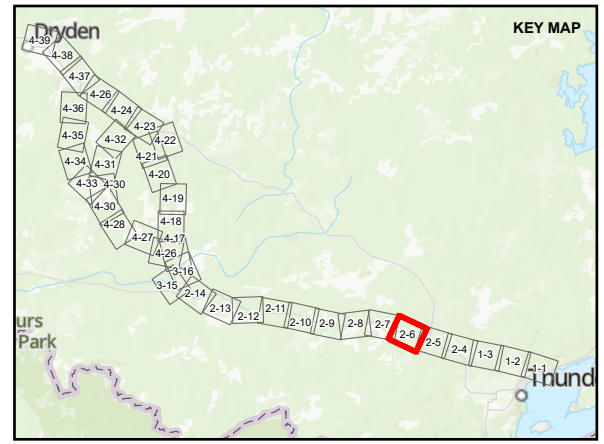
PROJECT NO. 20137728	CONTROL 0015	REV. A	FIGURE 2-5
-------------------------	-----------------	-----------	---------------

PATH: S:\Client\HydroOne\Waasigan\09_PROJ\20137728\00_Planis_Engagement\SWH_Map\0015_Planis_Engagement\SWH_Map\0015_C-0001.aprx PRINTED ON: AT 5:05:47 PM

IF THIS MEASUREMENT DOES NOT MATCH WHAT IS SHOWN, THE SHEET SIZE HAS BEEN MODIFIED FROM: ANSI B



- LEGEND**
- SWH FIELD TARGETS**
- COLONIALY NESTING BIRD (TREE AND SHRUB)
 - ELM
 - ALTERNATIVE ROUTE 1
 - - - ALTERNATIVE ROUTE 1C
 - LOCAL ROAD
 - SECONDARY HIGHWAY
 - RAILWAY
 - WATERCOURSE
 - LOCAL STUDY AREA



DRAFT

REFERENCE(S)
 BASE DATA COURTESY OF LAND INFORMATION ONTARIO MNR. IMAGERY COPYRIGHT © ESRI AND ITS LICENSORS. USED UNDER LICENSE, ALL RIGHTS RESERVED.
 PROJECTION: CSRS UTM ZONE 15 DATUM: NAD 83

CLIENT
 HYDRO ONE NETWORKS INC.

PROJECT
 WAASIGAN TRANSMISSION LINE

TITLE
 SIGNIFICANT WILDLIFE HABITAT (SWH) SURVEY LOCATIONS – THUNDER BAY TO ATIKOKAN

CONSULTANT	YYYY-MM-DD	2022-07-14
wsp GOLDER	DESIGNED	EG
	PREPARED	DB
	REVIEWED	
	APPROVED	

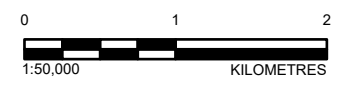
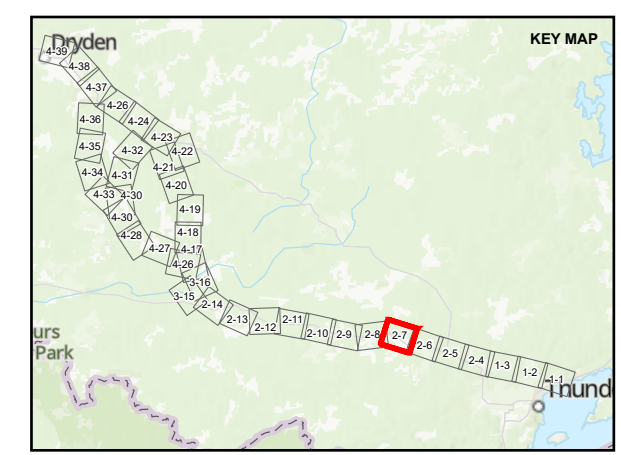
PROJECT NO.	CONTROL	REV.	FIGURE
20137728	0015	A	2-6

PATH: S:\Client\HydroOne\Waasigan\09_PROJ\20137728\04_Public_Engagement\SWH_Map\0415_Public_Engagement\SWH_Map\0415-C-0001.aprx PRINTED ON: AT 5:05:52 PM

IF THIS MEASUREMENT DOES NOT MATCH WHAT IS SHOWN, THE SHEET SIZE HAS BEEN MODIFIED FROM: ANSI B



- LEGEND**
- SWH FIELD TARGETS**
- WATERFOWL STOPOVER (AQUATIC)
 - COLONIALY NESTING BIRD (GROUND)
 - COLONIALY NESTING BIRD (TREE AND SHRUB)
 - MARSH BIRD BREEDING
 - OPEN COUNTRY BIRD BREEDING
 - RED AND WHITE PINE
 - ROCK BARREN
 - WATERFOWL NESTING
 - WILD RICE
- ALTERNATIVE ROUTE 1
 - ALTERNATIVE ROUTE 1C
 - LOCAL ROAD
 - SECONDARY HIGHWAY
 - RAILWAY
 - WATERCOURSE
 - LOCAL STUDY AREA



DRAFT

REFERENCE(S)
 BASE DATA COURTESY OF LAND INFORMATION ONTARIO MNR. IMAGERY COPYRIGHT © ESRI AND ITS LICENSORS. USED UNDER LICENSE, ALL RIGHTS RESERVED.
 PROJECTION: CSRS UTM ZONE 15 DATUM: NAD 83

CLIENT
 HYDRO ONE NETWORKS INC.

PROJECT
 WAASIGAN TRANSMISSION LINE

TITLE
 SIGNIFICANT WILDLIFE HABITAT (SWH) SURVEY LOCATIONS – THUNDER BAY TO ATIKOKAN

CONSULTANT	YYYY-MM-DD	2022-07-14
	DESIGNED	EG
	PREPARED	DB
	REVIEWED	
	APPROVED	

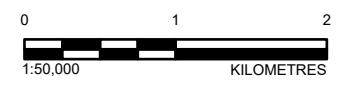
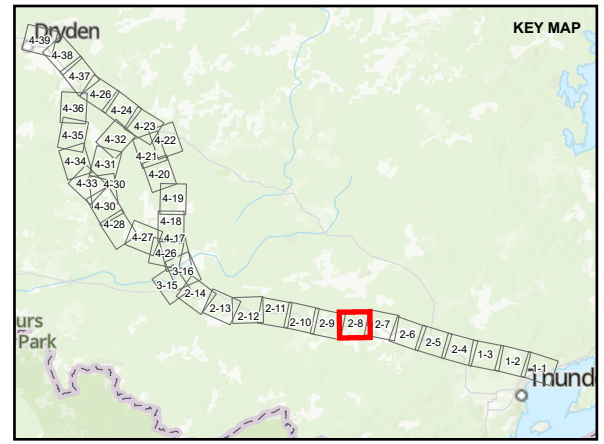
PROJECT NO.	CONTROL	REV.	FIGURE
20137728	0015	A	2-7

PATH: S:\Client\HydroOne\Waasigan\09_PROJ\20137728\04_Planis_Engagement\SWH_MapDocs\20137728_0015-C-0001.mxd PRINTED ON: AT 5:05:58 PM

IF THIS MEASUREMENT DOES NOT MATCH WHAT IS SHOWN, THE SHEET SIZE HAS BEEN MODIFIED FROM: ANSI B



- LEGEND**
- SWH FIELD TARGETS**
- WATERFOWL STOPOVER (AQUATIC)
 - COLONIALY NESTING BIRD (GROUND)
 - MARSH BIRD BREEDING
 - OPEN COUNTRY BIRD BREEDING
 - ROCK BARREN
 - WATERFOWL NESTING
 - WILD RICE
 - - - ALTERNATIVE ROUTE 1
 - - - ALTERNATIVE ROUTE 1C
 - LOCAL ROAD
 - SECONDARY HIGHWAY
 - + RAILWAY
 - WATERCOURSE
 - LOCAL STUDY AREA



DRAFT

REFERENCE(S)
 BASE DATA COURTESY OF LAND INFORMATION ONTARIO MNR. IMAGERY COPYRIGHT © ESRI AND ITS LICENSORS. USED UNDER LICENSE, ALL RIGHTS RESERVED.
 PROJECTION: CSRS UTM ZONE 15 DATUM: NAD 83

CLIENT
 HYDRO ONE NETWORKS INC.

PROJECT
 WAASIGAN TRANSMISSION LINE

TITLE
 SIGNIFICANT WILDLIFE HABITAT (SWH) SURVEY LOCATIONS – THUNDER BAY TO ATIKOKAN

CONSULTANT	YYYY-MM-DD	2022-07-14
DESIGNED	EG	
PREPARED	DB	
REVIEWED		
APPROVED		

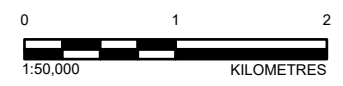
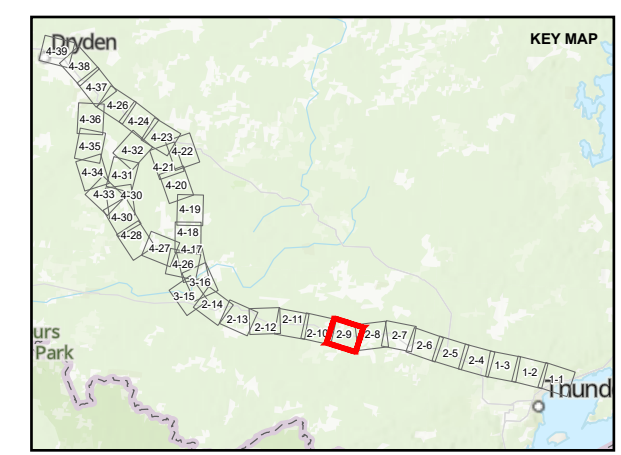
PROJECT NO.	CONTROL	REV.	FIGURE
20137728	0015	A	2-8

PATH: S:\Client\HydroOne\Waasigan\09_PROJ\20137728\00_PUBLIC_Engagement\SWH_MapDocs\20137728_0015_C-0001.mxd PRINTED ON: AT 5:06:05 PM

IF THIS MEASUREMENT DOES NOT MATCH WHAT IS SHOWN, THE SHEET SIZE HAS BEEN MODIFIED FROM: ANSI B



- LEGEND**
- SWH FIELD TARGETS**
- WATERFOWL STOPOVER (AQUATIC)
 - COLONIALY NESTING BIRD (GROUND)
 - MARSH BIRD BREEDING
 - OPEN COUNTRY BIRD BREEDING
 - WATERFOWL NESTING
 - WILD RICE
 - ALTERNATIVE ROUTE 1
 - ALTERNATIVE ROUTE 1C
 - LOCAL ROAD
 - SECONDARY HIGHWAY
 - + RAILWAY
 - WATERCOURSE
 - LOCAL STUDY AREA



DRAFT

REFERENCE(S)
 BASE DATA COURTESY OF LAND INFORMATION ONTARIO MNR. IMAGERY COPYRIGHT © ESRI AND ITS LICENSORS. USED UNDER LICENSE, ALL RIGHTS RESERVED.
 PROJECTION: CSRS UTM ZONE 15 DATUM: NAD 83

CLIENT
 HYDRO ONE NETWORKS INC.

PROJECT
 WAASIGAN TRANSMISSION LINE

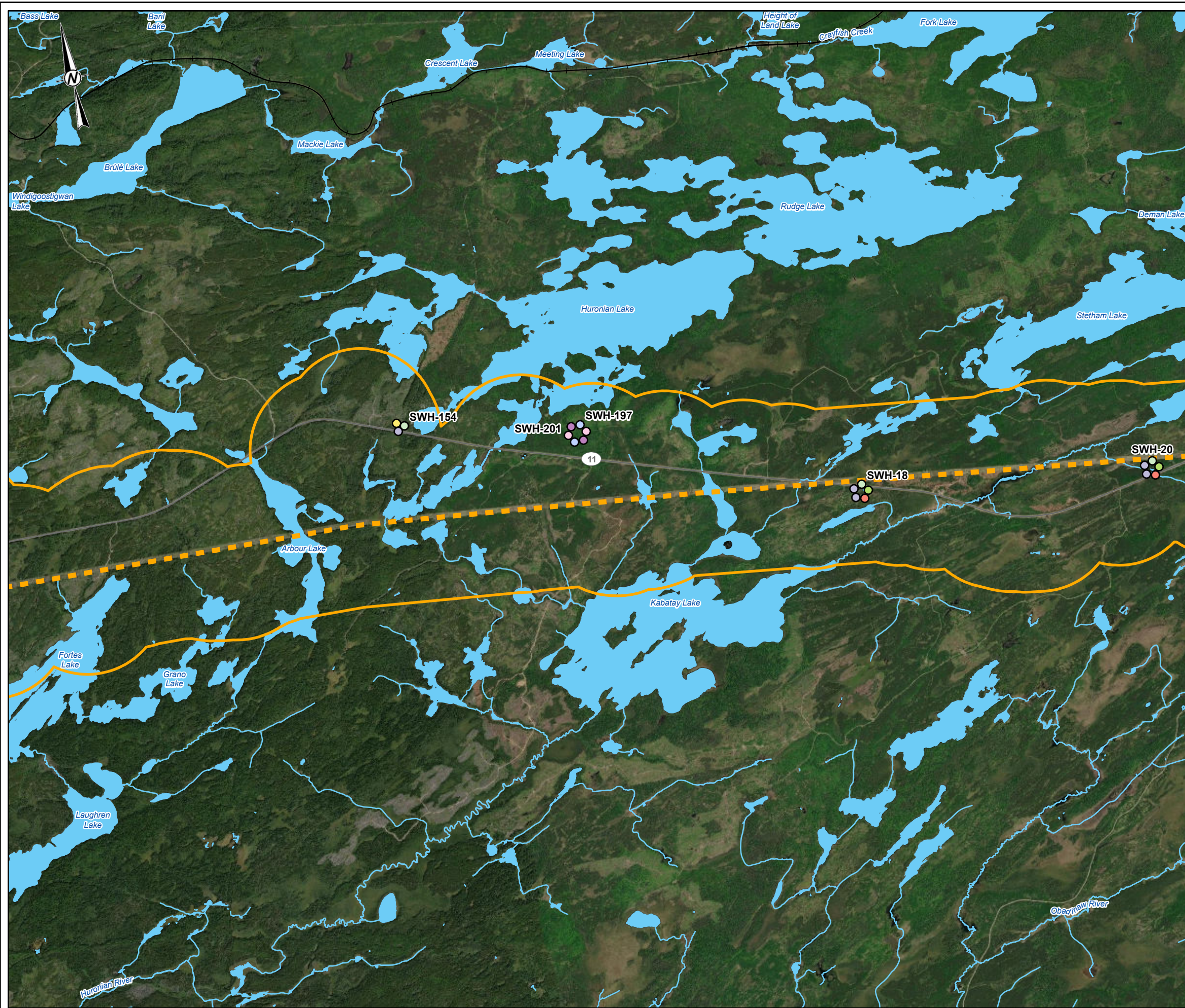
TITLE
 SIGNIFICANT WILDLIFE HABITAT (SWH) SURVEY LOCATIONS – THUNDER BAY TO ATIKOKAN

CONSULTANT	YYYY-MM-DD	2022-07-14
	DESIGNED	EG
	PREPARED	DB
	REVIEWED	
	APPROVED	

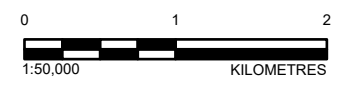
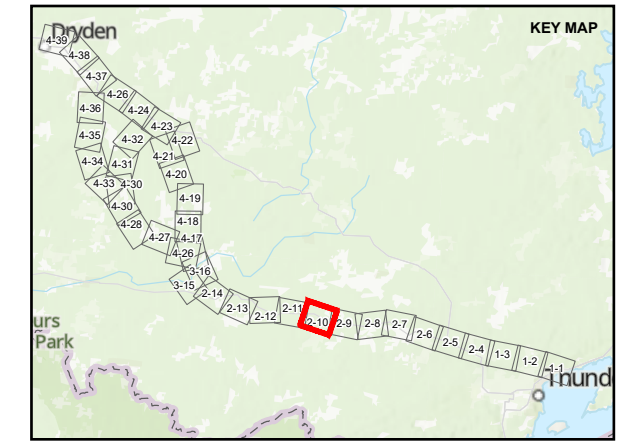
PROJECT NO. 20137728	CONTROL 0015	REV. A	FIGURE 2-9
-------------------------	-----------------	-----------	---------------

PATH: S:\Client\HydroOne\Waasigan\09_PROD\20137728\00_Planis_Engagement\SWH_MapDocs\20137728_0015_C-0001.aprx PRINTED ON: AT 5:05:10 PM

IF THIS MEASUREMENT DOES NOT MATCH WHAT IS SHOWN, THE SHEET SIZE HAS BEEN MODIFIED FROM: ANSI B



- LEGEND**
- SWH FIELD TARGETS**
- WATERFOWL STOPOVER (AQUATIC)
 - COLONIALY NESTING BIRD (GROUND)
 - COLONIALY NESTING BIRD (TREE AND SHRUB)
 - ELM
 - MAPLE
 - MARSH BIRD BREEDING
 - OPEN COUNTRY BIRD BREEDING
 - WATERFOWL NESTING
 - WILD RICE
- ALTERNATIVE ROUTE 1
 - - ALTERNATIVE ROUTE 1C
 - SECONDARY HIGHWAY
 - RAILWAY
 - WATERCOURSE
 - ▭ LOCAL STUDY AREA



DRAFT

REFERENCE(S)
 BASE DATA COURTESY OF LAND INFORMATION ONTARIO MNR. IMAGERY COPYRIGHT © ESRI AND ITS LICENSORS. USED UNDER LICENSE, ALL RIGHTS RESERVED.
 PROJECTION: CSRS UTM ZONE 15 DATUM: NAD 83

CLIENT
 HYDRO ONE NETWORKS INC.

PROJECT
 WAASIGAN TRANSMISSION LINE

TITLE
SIGNIFICANT WILDLIFE HABITAT (SWH) SURVEY LOCATIONS – THUNDER BAY TO ATIKOKAN

CONSULTANT	YYYY-MM-DD	2022-07-14
	DESIGNED	EG
	PREPARED	DB
	REVIEWED	
	APPROVED	

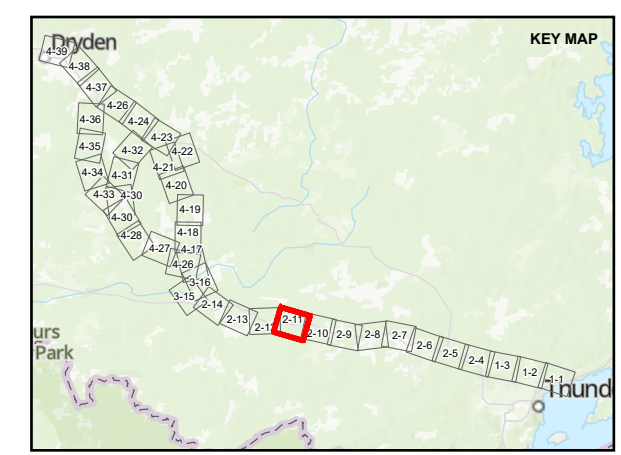
PROJECT NO.	CONTROL	REV.	FIGURE
20137728	0015	A	2-10

PATH: S:\Client\HydroOne\Waasigan\09_PROJ\20137728\00_Planis_Engagement\SWH_MapDocs\20137728_0015-C-0001.mxd PRINTED ON: AT 5:05:14 PM

IF THIS MEASUREMENT DOES NOT MATCH WHAT IS SHOWN, THE SHEET SIZE HAS BEEN MODIFIED FROM: ANSI B



- LEGEND**
- SWH FIELD TARGETS**
- WATERFOWL STOPOVER (AQUATIC)
 - COLONIALY NESTING BIRD (GROUND)
 - MARSH BIRD BREEDING
 - OPEN COUNTRY BIRD BREEDING
 - WATERFOWL NESTING
 - WILD RICE
 - ALTERNATIVE ROUTE 1
 - ALTERNATIVE ROUTE 1C
 - SECONDARY HIGHWAY
 - RAILWAY
 - WATERCOURSE
 - LOCAL STUDY AREA



DRAFT

REFERENCE(S)
 BASE DATA COURTESY OF LAND INFORMATION ONTARIO MNR. IMAGERY COPYRIGHT © ESRI AND ITS LICENSORS. USED UNDER LICENSE, ALL RIGHTS RESERVED.
 PROJECTION: CSRS UTM ZONE 15 DATUM: NAD 83

CLIENT
 HYDRO ONE NETWORKS INC.

PROJECT
 WAASIGAN TRANSMISSION LINE

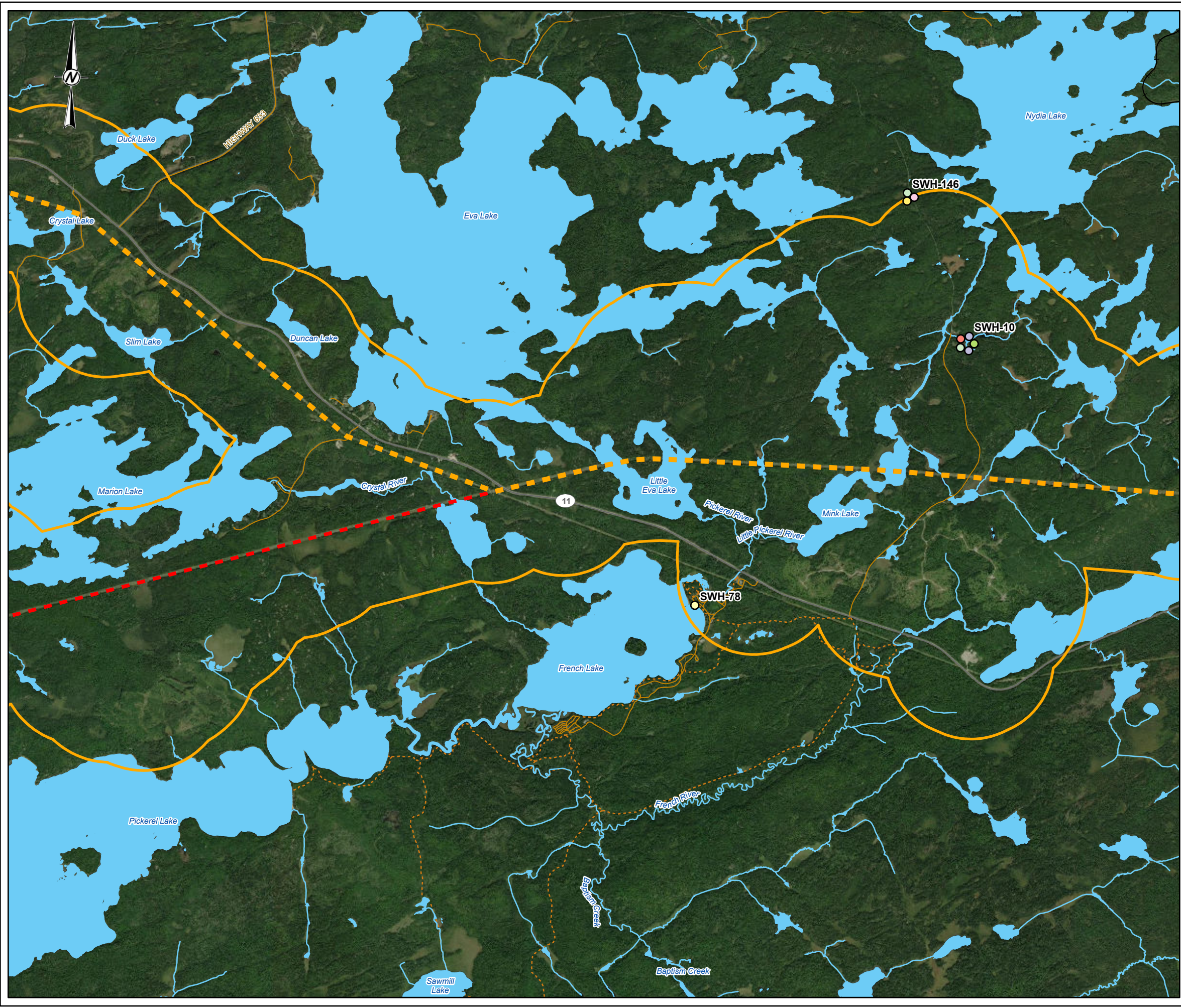
TITLE
 SIGNIFICANT WILDLIFE HABITAT (SWH) SURVEY LOCATIONS – THUNDER BAY TO ATIKOKAN

CONSULTANT	YYYY-MM-DD	2022-07-14
DESIGNED	EG	
PREPARED	DB	
REVIEWED		
APPROVED		

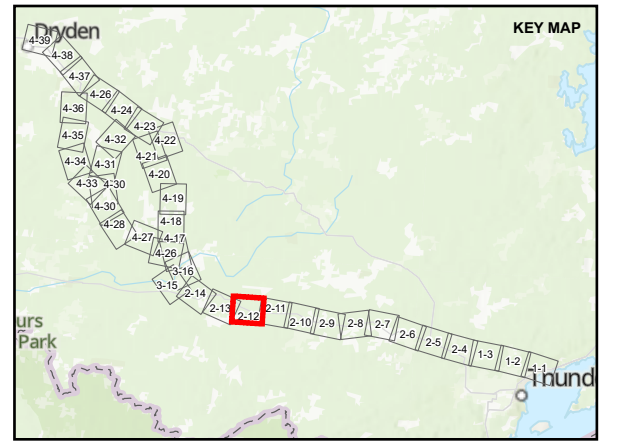
PROJECT NO.	CONTROL	REV.	FIGURE
20137728	0015	A	2-11

P:\14 - S:\Client\Hydro One\Waasigan\1409_PROD\20137728\1409_PROD\0015_Public_Engagement\SWH_MapDocs\20137728_0015-C-0001.mxd PRINTED ON: AT 5:05:10 PM

IF THIS MEASUREMENT DOES NOT MATCH WHAT IS SHOWN, THE SHEET SIZE HAS BEEN MODIFIED FROM: ANSI B



- LEGEND**
- SWH FIELD TARGETS**
- SHOREBIRD STOPOVER
 - WATERFOWL STOPOVER (AQUATIC)
 - COLONIALY NESTING BIRD (GROUND)
 - COLONIALY NESTING BIRD (TREE AND SHRUB)
 - MARSH BIRD BREEDING
 - OPEN COUNTRY BIRD BREEDING
 - WATERFOWL NESTING
 - WILD RICE
 - ALTERNATIVE ROUTE 1
 - ALTERNATIVE ROUTE 1C
 - LOCAL ROAD
 - SECONDARY HIGHWAY
 - RAILWAY
 - TRAIL
 - WATERCOURSE
 - LOCAL STUDY AREA



DRAFT

REFERENCE(S)
 BASE DATA COURTESY OF LAND INFORMATION ONTARIO MNR. IMAGERY COPYRIGHT © ESRI AND ITS LICENSORS. USED UNDER LICENSE, ALL RIGHTS RESERVED.
 PROJECTION: CSRS UTM ZONE 15 DATUM: NAD 83

CLIENT
 HYDRO ONE NETWORKS INC.

PROJECT
 WAASIGAN TRANSMISSION LINE

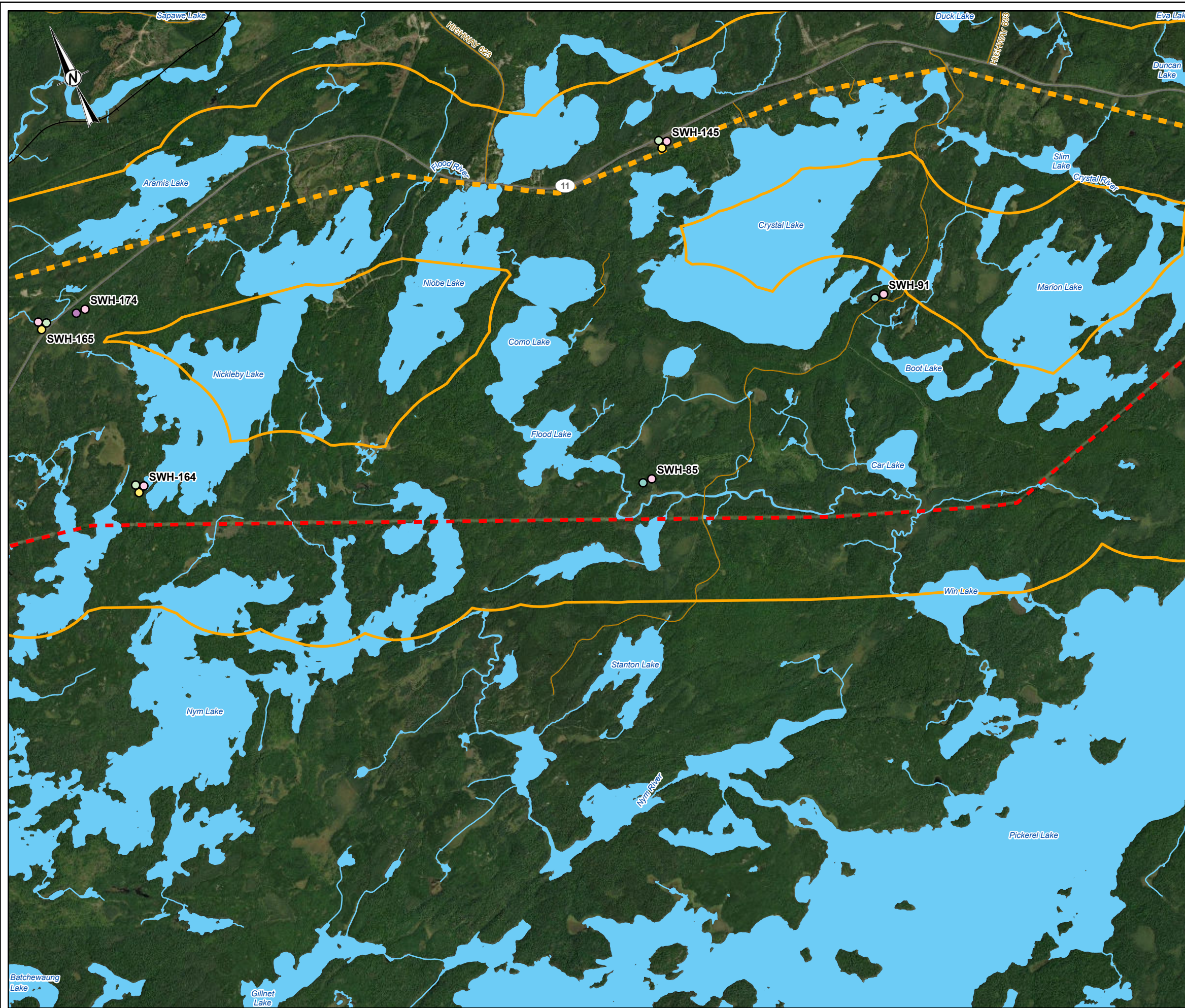
TITLE
 SIGNIFICANT WILDLIFE HABITAT (SWH) SURVEY LOCATIONS – THUNDER BAY TO ATIKOKAN

CONSULTANT	YYYY-MM-DD	2022-07-14
wsp GOLDER	DESIGNED	EG
	PREPARED	DB
	REVIEWED	
	APPROVED	

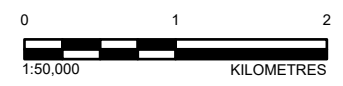
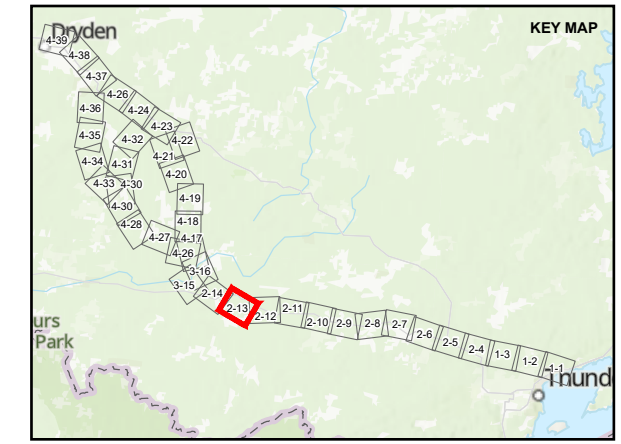
PROJECT NO. 20137728	CONTROL 0015	REV. A	FIGURE 2-12
-------------------------	-----------------	-----------	----------------

PATH: S:\Client\HydroOne\Waasigan\09_PROJ\20137728\00_Public_Engagement\SWH_MapDocs\20137728_0015-C-0001.mxd PRINTED ON: AT 5:05:24 PM

IF THIS MEASUREMENT DOES NOT MATCH WHAT IS SHOWN, THE SHEET SIZE HAS BEEN MODIFIED FROM: ANSI B



- LEGEND**
- COLONIAALLY NESTING BIRD (TREE AND SHRUB)
 - MAPLE
 - MARSH BIRD BREEDING
 - OPEN COUNTRY BIRD BREEDING
 - RED AND WHITE PINE
 - ALTERNATIVE ROUTE 1
 - ALTERNATIVE ROUTE 1C
 - LOCAL ROAD
 - SECONDARY HIGHWAY
 - RAILWAY
 - TRAIL
 - WATERCOURSE
 - LOCAL STUDY AREA



DRAFT

REFERENCE(S)
 BASE DATA COURTESY OF LAND INFORMATION ONTAIRO MNR. IMAGERY COPYRIGHT © ESRI AND ITS LICENSORS. USED UNDER LICENSE, ALL RIGHTS RESERVED.
 PROJECTION: CSRS UTM ZONE 15 DATUM: NAD 83

CLIENT
 HYDRO ONE NETWORKS INC.

PROJECT
 WAASIGAN TRANSMISSION LINE

TITLE
 SIGNIFICANT WILDLIFE HABITAT (SWH) SURVEY LOCATIONS – THUNDER BAY TO ATIKOKAN

CONSULTANT	YYYY-MM-DD	2022-07-14
DESIGNED	EG	
PREPARED	DB	
REVIEWED		
APPROVED		

PROJECT NO.	CONTROL	REV.	FIGURE
20137728	0015	A	2-13

PATH: S:\Client\HydroOne\Waasigan\09_PROD\20137728\00_PROD\0015_Public_Engagement\SWH_MapDocs\20137728_0015_C-0001.mxd PRINTED ON: AT 5:06:30 PM

IF THIS MEASUREMENT DOES NOT MATCH WHAT IS SHOWN, THE SHEET SIZE HAS BEEN MODIFIED FROM: ANSI B

