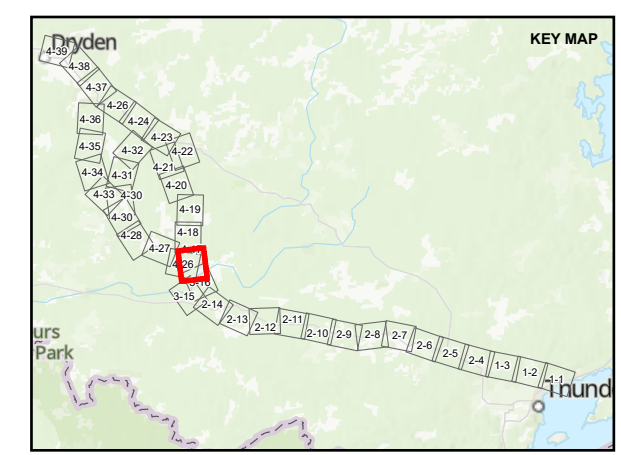


- LEGEND**
- TURTLE STATION
  - ALTERNATIVE ROUTE 2A
  - ALTERNATIVE ROUTE 2B
  - ALTERNATIVE ROUTE 2C
  - ALTERNATIVE ROUTE 3A
  - ALTERNATIVE ROUTE 3B
  - ALTERNATIVE ROUTE 3C
  - LOCAL ROAD
  - TRAIL
  - WATERCOURSE
  - WATERBODY



**DRAFT**

**REFERENCE(S)**  
 BASE DATA COURTESY OF LAND INFORMATION ONTARIO MNR. IMAGERY COPYRIGHT © ESRI AND ITS LICENSORS. USED UNDER LICENSE, ALL RIGHTS RESERVED.  
 PROJECTION: CSRS UTM ZONE 15 DATUM: NAD 83

CLIENT  
 HYDRO ONE NETWORKS INC.

PROJECT  
 WAASIGAN TRANSMISSION LINE

TITLE  
**TURTLE SURVEY LOCATIONS – ATIKOKAN TO DRYDEN**

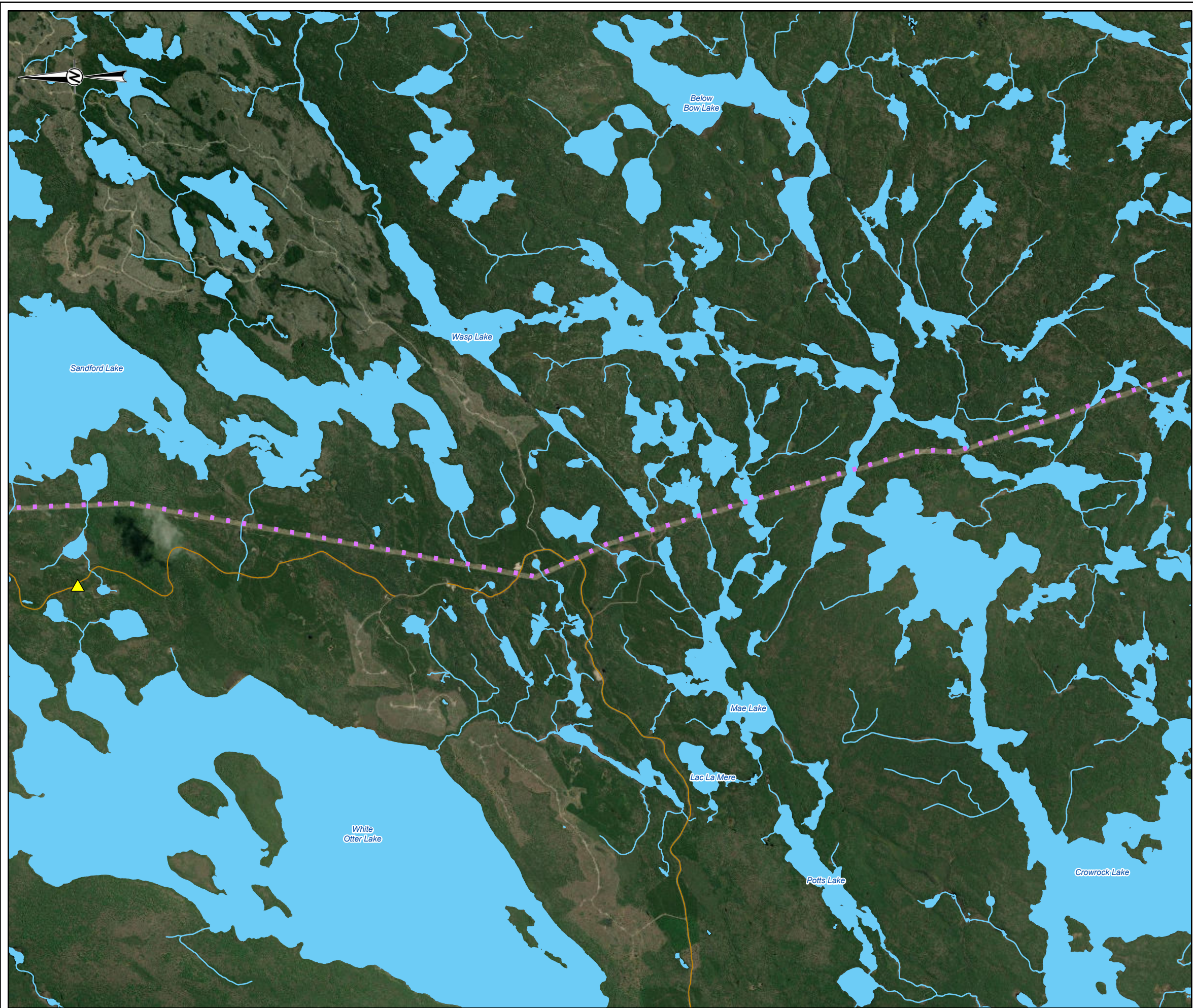
CONSULTANT	YYYY-MM-DD	2022-05-04
	DESIGNED	EG
	PREPARED	DB
	REVIEWED	
	APPROVED	

PROJECT NO.	CONTROL	REV.	FIGURE
20137728	0015	A	4-17

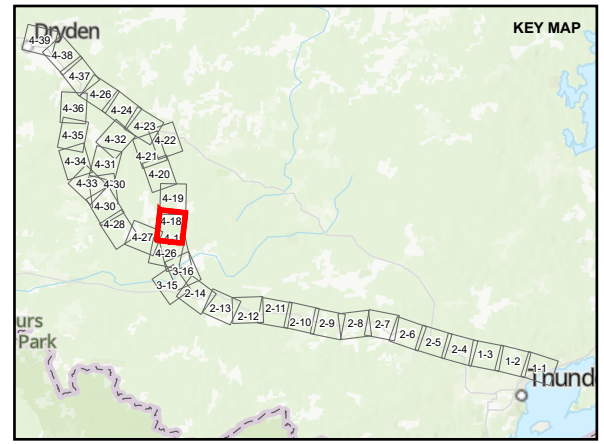
PATH: S:\Client\HydroOne\Waasigan\09\_PROJ\20137728\04\_Public\_Engagement\2\_Turtle\_MapBook\03137728-0015-G-0001.aprx PRINTED ON: AT 4:58:33 PM

IF THIS MEASUREMENT DOES NOT MATCH WHAT IS SHOWN, THE SHEET SIZE HAS BEEN MODIFIED FROM: ANSI B





- LEGEND**
- TURTLE STATION
  - ALTERNATIVE ROUTE 3A
  - LOCAL ROAD
  - TRAIL
  - WATERCOURSE
  - WATERBODY



**DRAFT**

**REFERENCE(S)**  
 BASE DATA COURTESY OF LAND INFORMATION ONTARIO MNR. IMAGERY COPYRIGHT © ESRI AND ITS LICENSORS. USED UNDER LICENSE, ALL RIGHTS RESERVED.  
 PROJECTION: CSRS UTM ZONE 15 DATUM: NAD 83

CLIENT  
 HYDRO ONE NETWORKS INC.

PROJECT  
 WAASIGAN TRANSMISSION LINE

TITLE  
**TURTLE SURVEY LOCATIONS – ATIKOKAN TO DRYDEN**

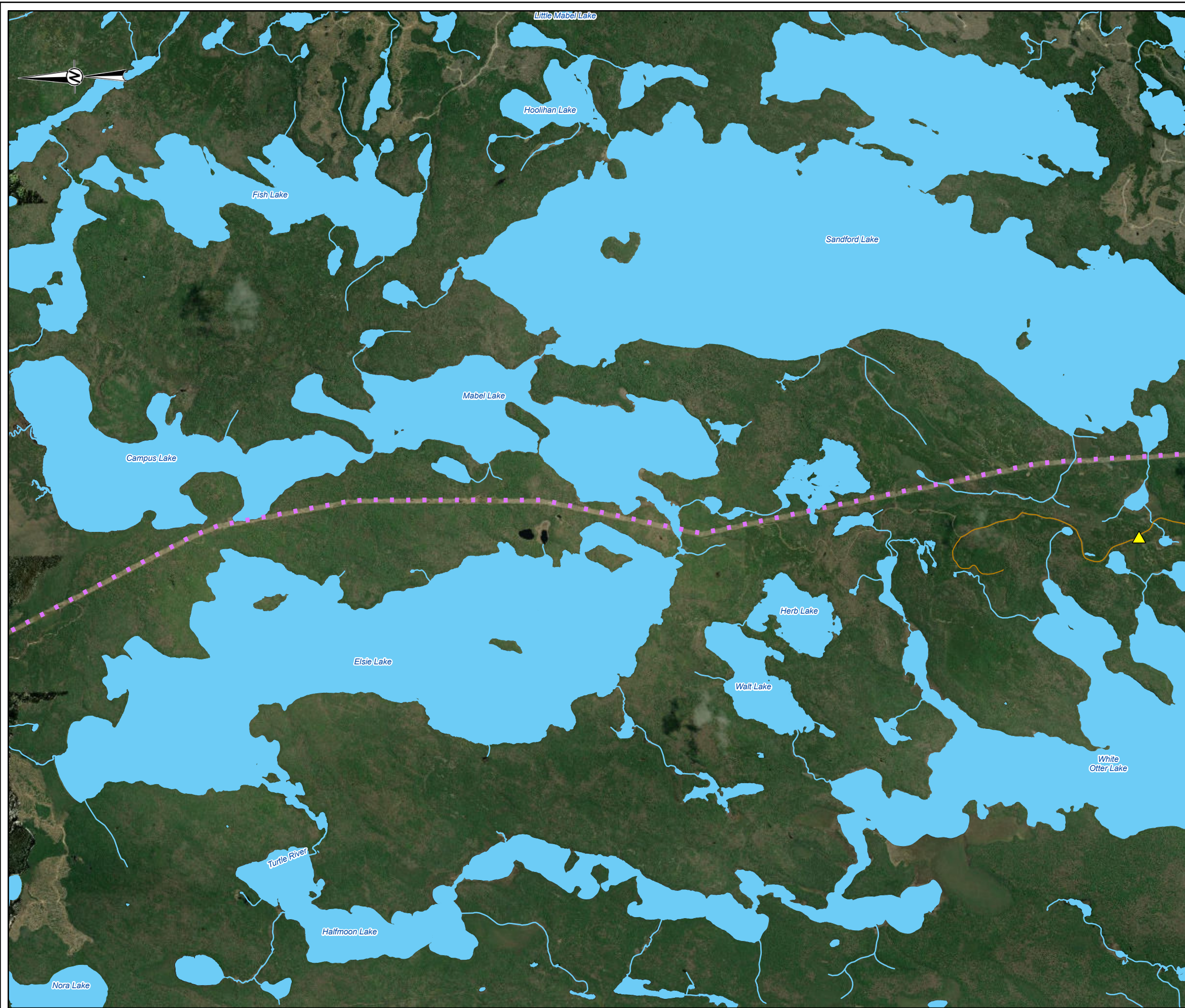
CONSULTANT	YYYY-MM-DD	2022-05-04
	DESIGNED	EG
	PREPARED	DB
	REVIEWED	
	APPROVED	

PROJECT NO.	CONTROL	REV.	FIGURE
20137728	0015	A	4-18

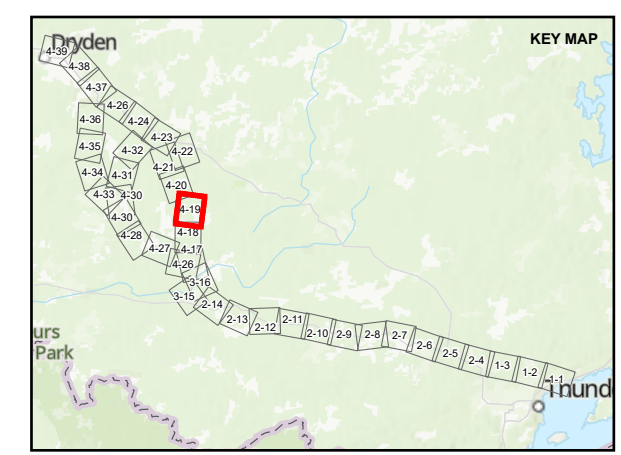
PATH: S:\Client\HydroOne\Waasigan\09\_PROJ\20137728\04\_PROJ\0015\_Public\_Engagement\2\_Turtle\_MapBooks\03137728-0015-G-0001.aprx PRINTED ON: AT 4:58:41 PM

IF THIS MEASUREMENT DOES NOT MATCH WHAT IS SHOWN, THE SHEET SIZE HAS BEEN MODIFIED FROM: ANSI B





- LEGEND**
- TURTLE STATION
  - ALTERNATIVE ROUTE 3A
  - LOCAL ROAD
  - WATERCOURSE
  - WATERBODY



**DRAFT**

**REFERENCE(S)**  
 BASE DATA COURTESY OF LAND INFORMATION ONTARIO MNR. IMAGERY COPYRIGHT © ESRI AND ITS LICENSORS. USED UNDER LICENSE, ALL RIGHTS RESERVED.  
 PROJECTION: CSRS UTM ZONE 15 DATUM: NAD 83

CLIENT  
 HYDRO ONE NETWORKS INC.

PROJECT  
 WAASIGAN TRANSMISSION LINE

TITLE  
**TURTLE SURVEY LOCATIONS – ATIKOKAN TO DRYDEN**

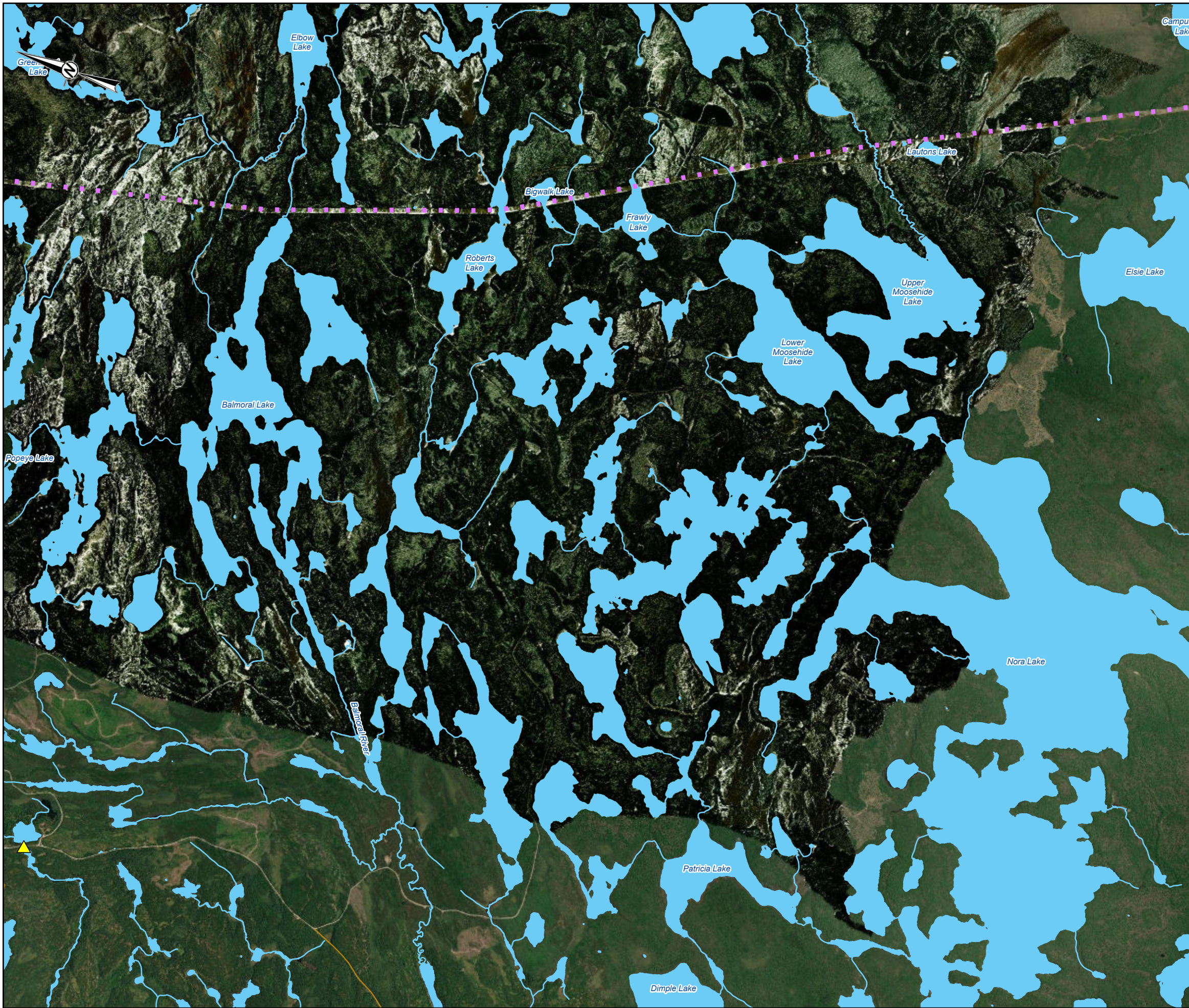
CONSULTANT	YYYY-MM-DD	2022-05-04
	DESIGNED	EG
	PREPARED	DB
	REVIEWED	
	APPROVED	

PROJECT NO.	CONTROL	REV.	FIGURE
20137728	0015	A	4-19

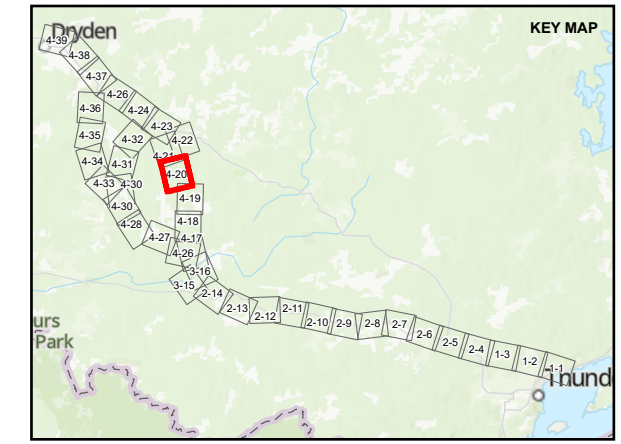
PATH: S:\Chemical\Dryden\Waasigan\PROJ\20137728\MapBooks\0015\_Publis\_Engagement\2\_Turtle\_MapBooks\00157728-0015-G-0001.aprx PRINTED ON: AT 4:58:48 PM

IF THIS MEASUREMENT DOES NOT MATCH WHAT IS SHOWN, THE SHEET SIZE HAS BEEN MODIFIED FROM: ANSI B





- LEGEND**
- TURTLE STATION
  - ALTERNATIVE ROUTE 3A
  - LOCAL ROAD
  - WATERCOURSE
  - WATERBODY



**DRAFT**

**REFERENCE(S)**  
 BASE DATA COURTESY OF LAND INFORMATION ONTARIO MNR. IMAGERY COPYRIGHT © ESRI AND ITS LICENSORS. USED UNDER LICENSE, ALL RIGHTS RESERVED.  
 PROJECTION: CSRS UTM ZONE 15 DATUM: NAD 83

**CLIENT**  
 HYDRO ONE NETWORKS INC.

**PROJECT**  
 WAASIGAN TRANSMISSION LINE

**TITLE**  
 TURTLE SURVEY LOCATIONS – ATIKOKAN TO DRYDEN


CONSULTANT	YYYY-MM-DD	2022-05-04
<b>GOLDER</b>	DESIGNED	EG
	PREPARED	DB
	REVIEWED	
	APPROVED	

PROJECT NO. 20137728	CONTROL 0015	REV. A	FIGURE 4-20
-------------------------	-----------------	-----------	----------------

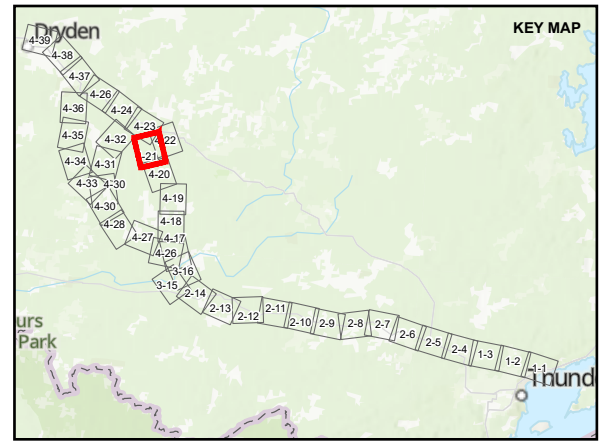
PATH: S:\Client\HydroOne\Waasigan\09\_PROJ\20137728\04\_Proj\Eng\MapDocs\015\_Pub\Eng\MapDocs\0157728-0015-G-0001.aprx PRINTED ON: AT 4:50:28 PM

IF THIS MEASUREMENT DOES NOT MATCH WHAT IS SHOWN, THE SHEET SIZE HAS BEEN MODIFIED FROM: ANSI B





- LEGEND**
- TURTLE STATION
  - ALTERNATIVE ROUTE 3A
  - LOCAL ROAD
  - WATERCOURSE
  - WATERBODY



**DRAFT**

**REFERENCE(S)**  
 BASE DATA COURTESY OF LAND INFORMATION ONTAIRO MNR. IMAGERY COPYRIGHT © ESRI AND ITS LICENSORS. USED UNDER LICENSE, ALL RIGHTS RESERVED.  
 PROJECTION: CSRS UTM ZONE 15 DATUM: NAD 83

CLIENT  
 HYDRO ONE NETWORKS INC.

PROJECT  
 WAASIGAN TRANSMISSION LINE

TITLE  
**TURTLE SURVEY LOCATIONS – ATIKOKAN TO DRYDEN**

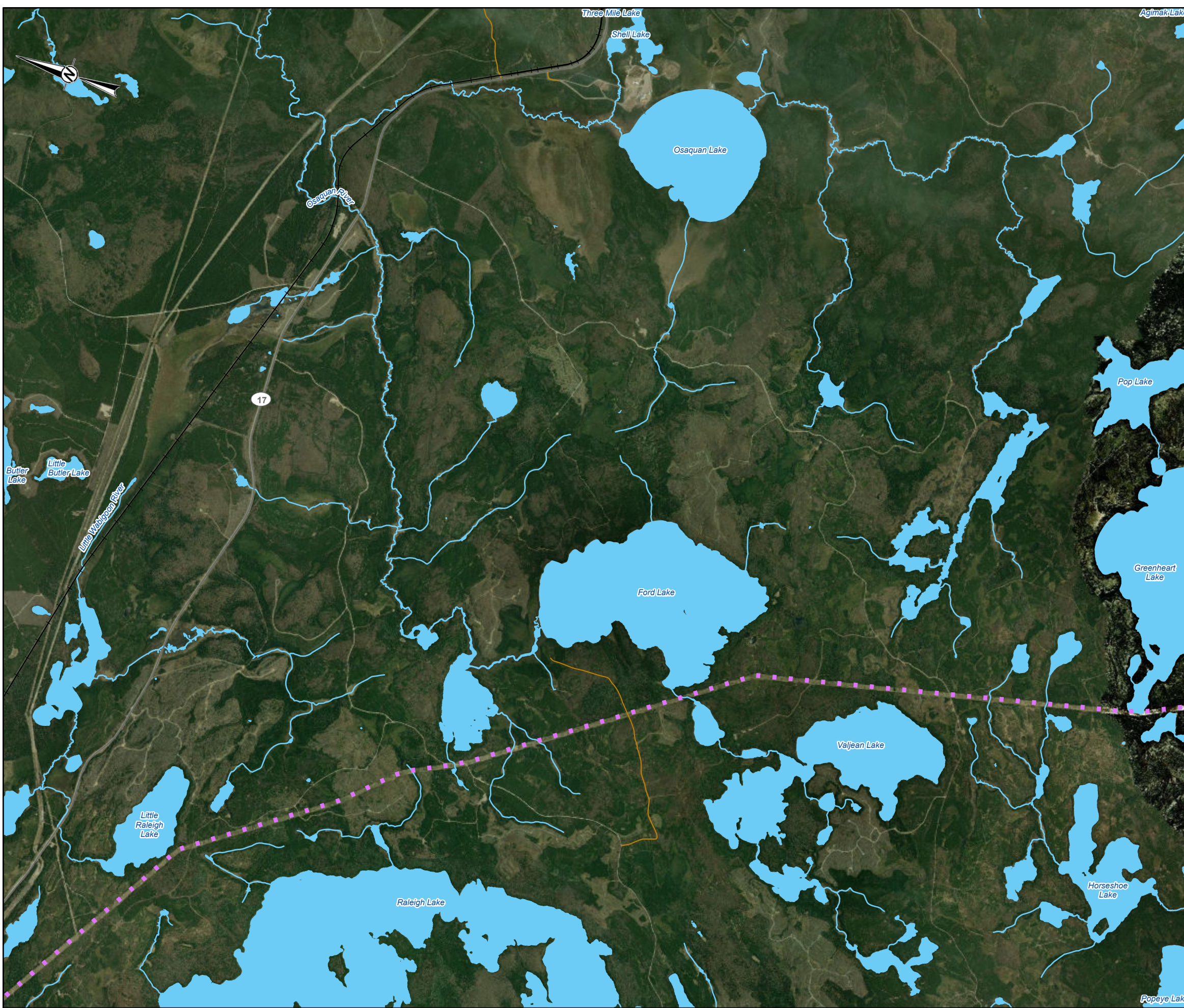
CONSULTANT	YYYY-MM-DD	2022-05-04
	DESIGNED	EG
	PREPARED	DB
	REVIEWED	
	APPROVED	

PROJECT NO. 20137728 CONTROL 0015 REV. A FIGURE 4-21

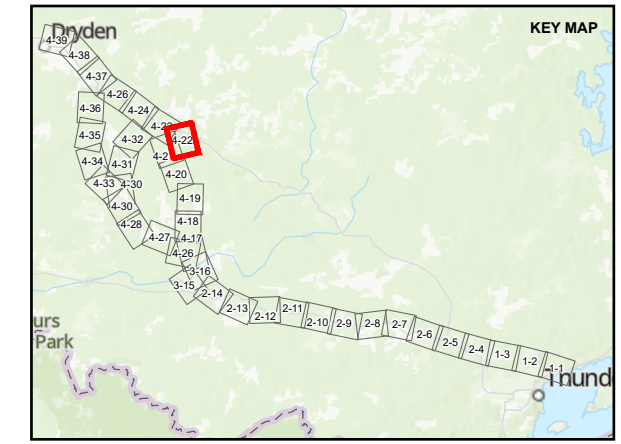
P:\17\20137728\40\_Proj\20137728\40\_Public\_Engagement\2\_Turtle\_MapBook\015-0001.aprx PRINTED ON: 05/04/2022 4:50:56 PM

IF THIS MEASUREMENT DOES NOT MATCH WHAT IS SHOWN, THE SHEET SIZE HAS BEEN MODIFIED FROM: ANSI B





- LEGEND**
- TURTLE STATION
  - ALTERNATIVE ROUTE 3A
  - LOCAL ROAD
  - SECONDARY HIGHWAY
  - RAILWAY
  - WATERCOURSE
  - WATERBODY



**DRAFT**

**REFERENCE(S)**  
 BASE DATA COURTESY OF LAND INFORMATION ONTARIO MNR. IMAGERY COPYRIGHT © ESRI AND ITS LICENSORS. USED UNDER LICENSE, ALL RIGHTS RESERVED.  
 PROJECTION: CSRS UTM ZONE 15 DATUM: NAD 83

**CLIENT**  
 HYDRO ONE NETWORKS INC.

**PROJECT**  
 WAASIGAN TRANSMISSION LINE

**TITLE**  
 TURTLE SURVEY LOCATIONS – ATIKOKAN TO DRYDEN


<b>CONSULTANT</b>	YYYY-MM-DD	2022-05-04
	DESIGNED	EG
	PREPARED	DB
	REVIEWED	
	APPROVED	

<b>PROJECT NO.</b>	<b>CONTROL</b>	<b>REV.</b>	<b>FIGURE</b>
20137728	0015	A	4-22

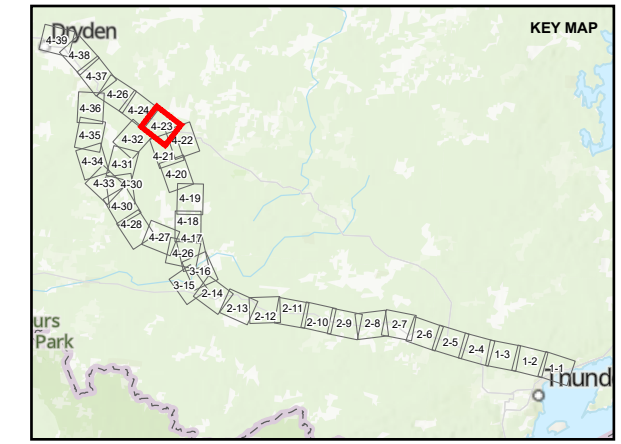
PATH: S:\Client\HydroOne\Waasigan\09\_PROJ\20137728\00\_Pub\Engagement\2\_Turtle\_Survey\MapBooks\0137728-0015-G-0001.aprx PRINTED ON: 05/04/2022 11:18 AM

IF THIS MEASUREMENT DOES NOT MATCH WHAT IS SHOWN, THE SHEET SIZE HAS BEEN MODIFIED FROM: ANSI B





- LEGEND**
- TURTLE STATION
  - ALTERNATIVE ROUTE 3A
  - ALTERNATIVE ROUTE 3C
  - LOCAL ROAD
  - SECONDARY HIGHWAY
  - RAILWAY
  - WATERCOURSE
  - WATERBODY



**DRAFT**

**REFERENCE(S)**  
 BASE DATA COURTESY OF LAND INFORMATION ONTARIO MNR. IMAGERY COPYRIGHT © ESRI AND ITS LICENSORS. USED UNDER LICENSE, ALL RIGHTS RESERVED.  
 PROJECTION: CSRS UTM ZONE 15 DATUM: NAD 83

CLIENT  
 HYDRO ONE NETWORKS INC.

PROJECT  
 WAASIGAN TRANSMISSION LINE

TITLE  
**TURTLE SURVEY LOCATIONS – ATIKOKAN TO DRYDEN**

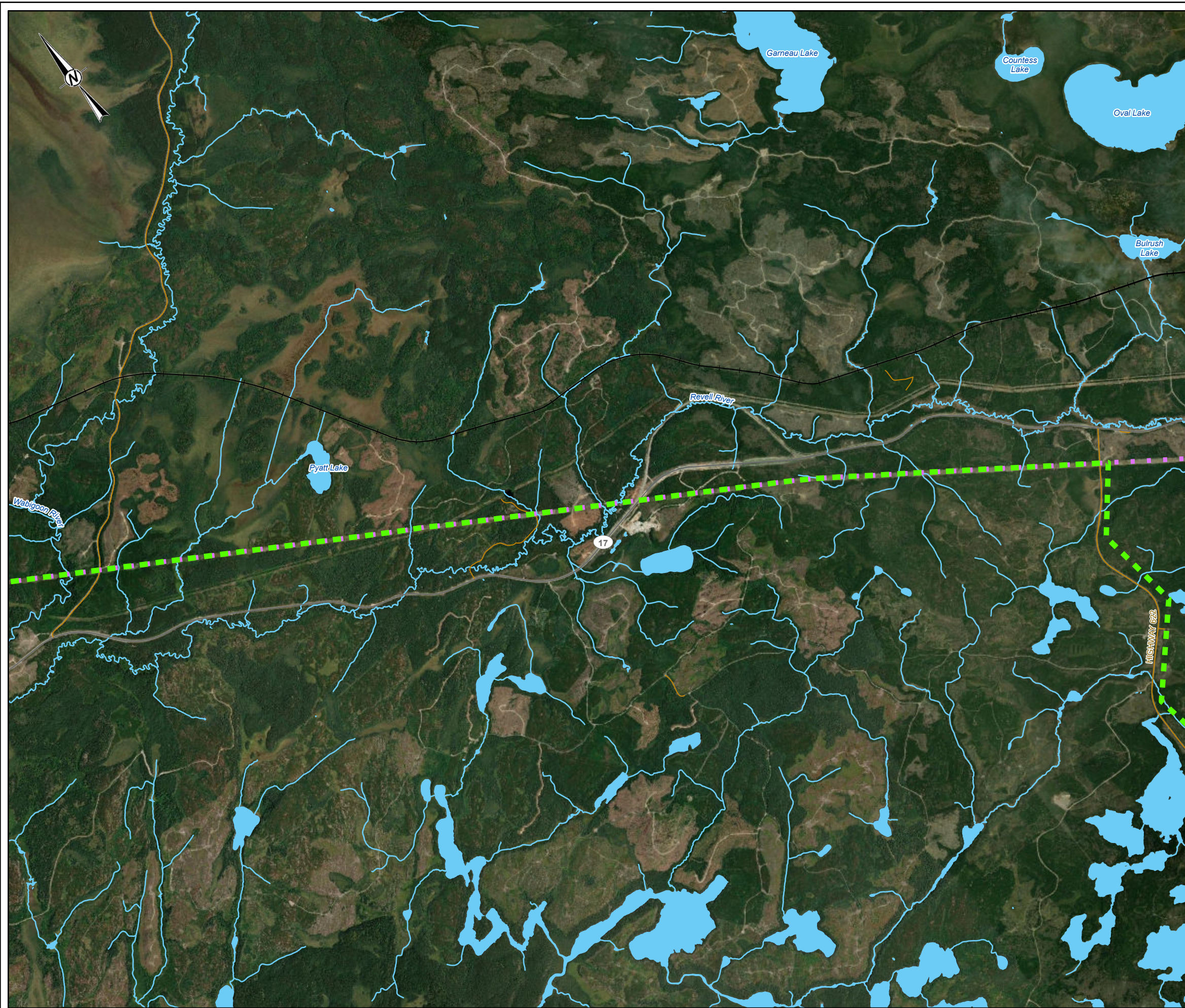
CONSULTANT	YYYY-MM-DD	2022-05-04
	DESIGNED	EG
	PREPARED	DB
	REVIEWED	
	APPROVED	

PROJECT NO.	CONTROL	REV.	FIGURE
20137728	0015	A	4-23

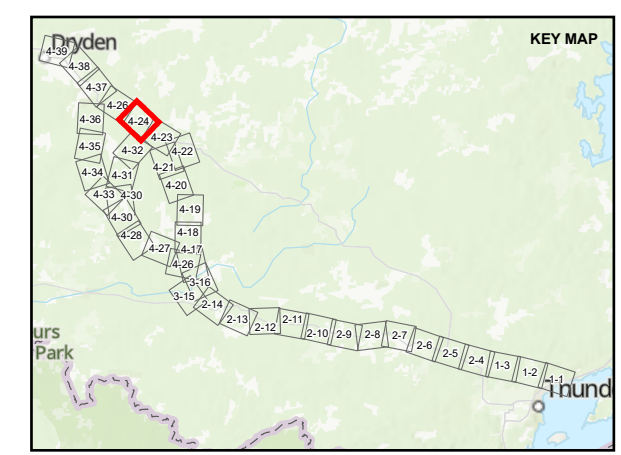
PATH: S:\Client\HydroOne\Waasigan\PROJ\20137728\40\_PROJ\0015\_Public\_Engagement\2\_Turtle\_Survey\MapBooks\0137728-0015-G-0001.aprx PRINTED ON: 05/03/2022 11:58:47 AM

IF THIS MEASUREMENT DOES NOT MATCH WHAT IS SHOWN, THE SHEET SIZE HAS BEEN MODIFIED FROM: ANSI B





- LEGEND**
- TURTLE STATION
  - ALTERNATIVE ROUTE 3A
  - ALTERNATIVE ROUTE 3C
  - LOCAL ROAD
  - SECONDARY HIGHWAY
  - RAILWAY
  - WATERCOURSE
  - WATERBODY



**DRAFT**

**REFERENCE(S)**  
 BASE DATA COURTESY OF LAND INFORMATION ONTARIO MNR. IMAGERY COPYRIGHT © ESRI AND ITS LICENSORS. USED UNDER LICENSE, ALL RIGHTS RESERVED.  
 PROJECTION: CSRS UTM ZONE 15 DATUM: NAD 83

**CLIENT**  
 HYDRO ONE NETWORKS INC.

**PROJECT**  
 WAASIGAN TRANSMISSION LINE

**TITLE**  
 TURTLE SURVEY LOCATIONS – ATIKOKAN TO DRYDEN

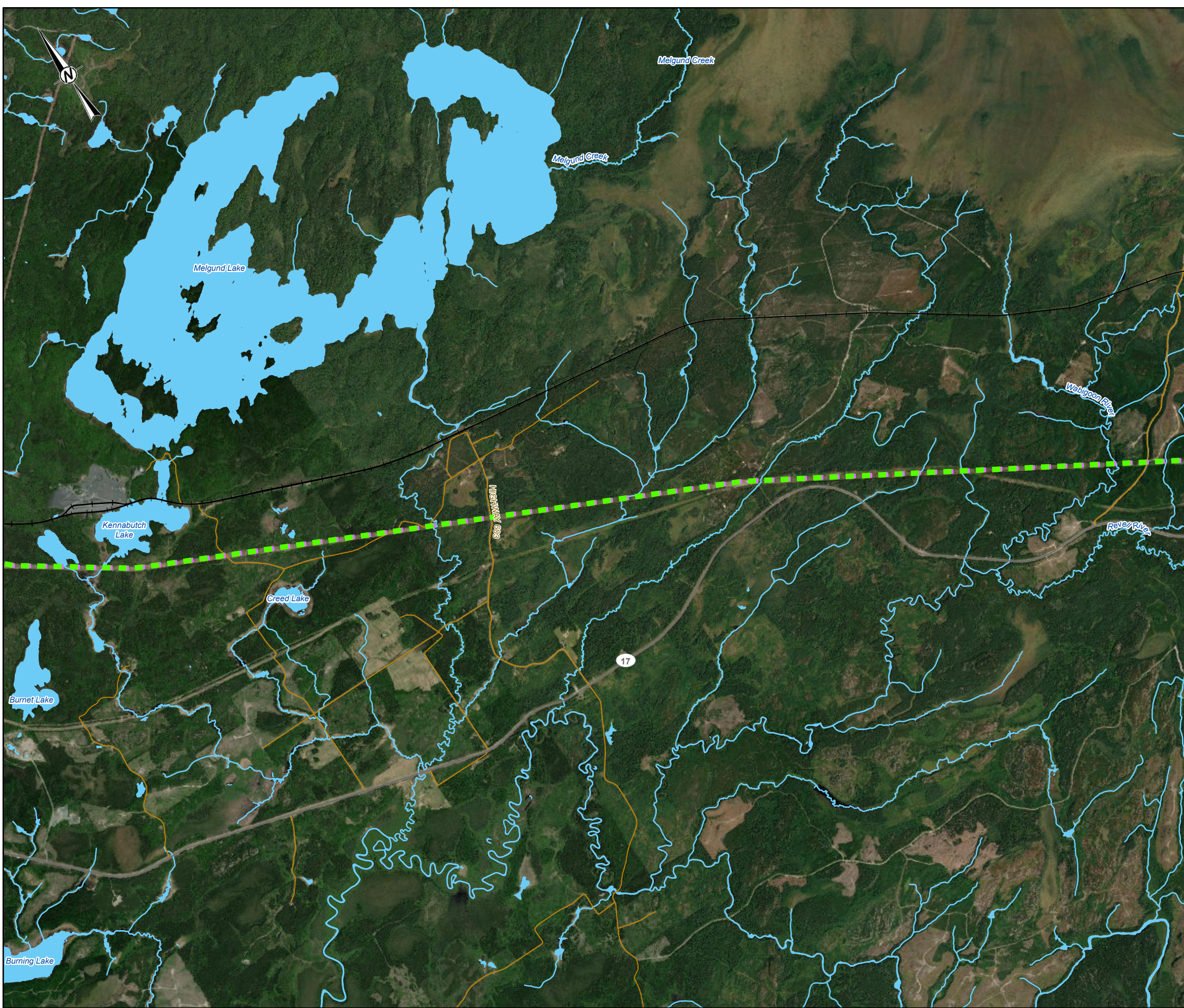
CONSULTANT	YYYY-MM-DD	2022-05-04
<b>GOLDER</b>	DESIGNED	EG
	PREPARED	DB
	REVIEWED	
	APPROVED	

PROJECT NO.	CONTROL	REV.	FIGURE
20137728	0015	A	4-24

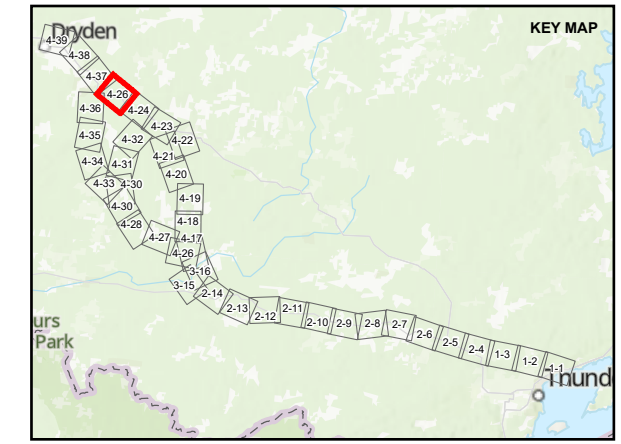
PATH: S:\Client\HydroOne\Waasigan\PROJ\20137728\40\_Proj\Eng\MapBooks\0137728-0015-G-0001.aprx PRINTED ON: 05/01/2022 11:17 PM

IF THIS MEASUREMENT DOES NOT MATCH WHAT IS SHOWN, THE SHEET SIZE HAS BEEN MODIFIED FROM: ANSI B





- LEGEND**
- TURTLE STATION
  - ALTERNATIVE ROUTE 3A
  - ALTERNATIVE ROUTE 3C
  - LOCAL ROAD
  - SECONDARY HIGHWAY
  - RAILWAY
  - WATERCOURSE
  - WATERBODY



**DRAFT**

**REFERENCE(S)**  
 BASE DATA COURTESY OF LAND INFORMATION ONTARIO MNR. IMAGERY COPYRIGHT © ESRI AND ITS LICENSORS. USED UNDER LICENSE, ALL RIGHTS RESERVED.  
 PROJECTION: CSRS UTM ZONE 15 DATUM: NAD 83

**CLIENT**  
 HYDRO ONE NETWORKS INC.

**PROJECT**  
 WAASIGAN TRANSMISSION LINE

**TITLE**  
 TURTLE SURVEY LOCATIONS – ATIKOKAN TO DRYDEN

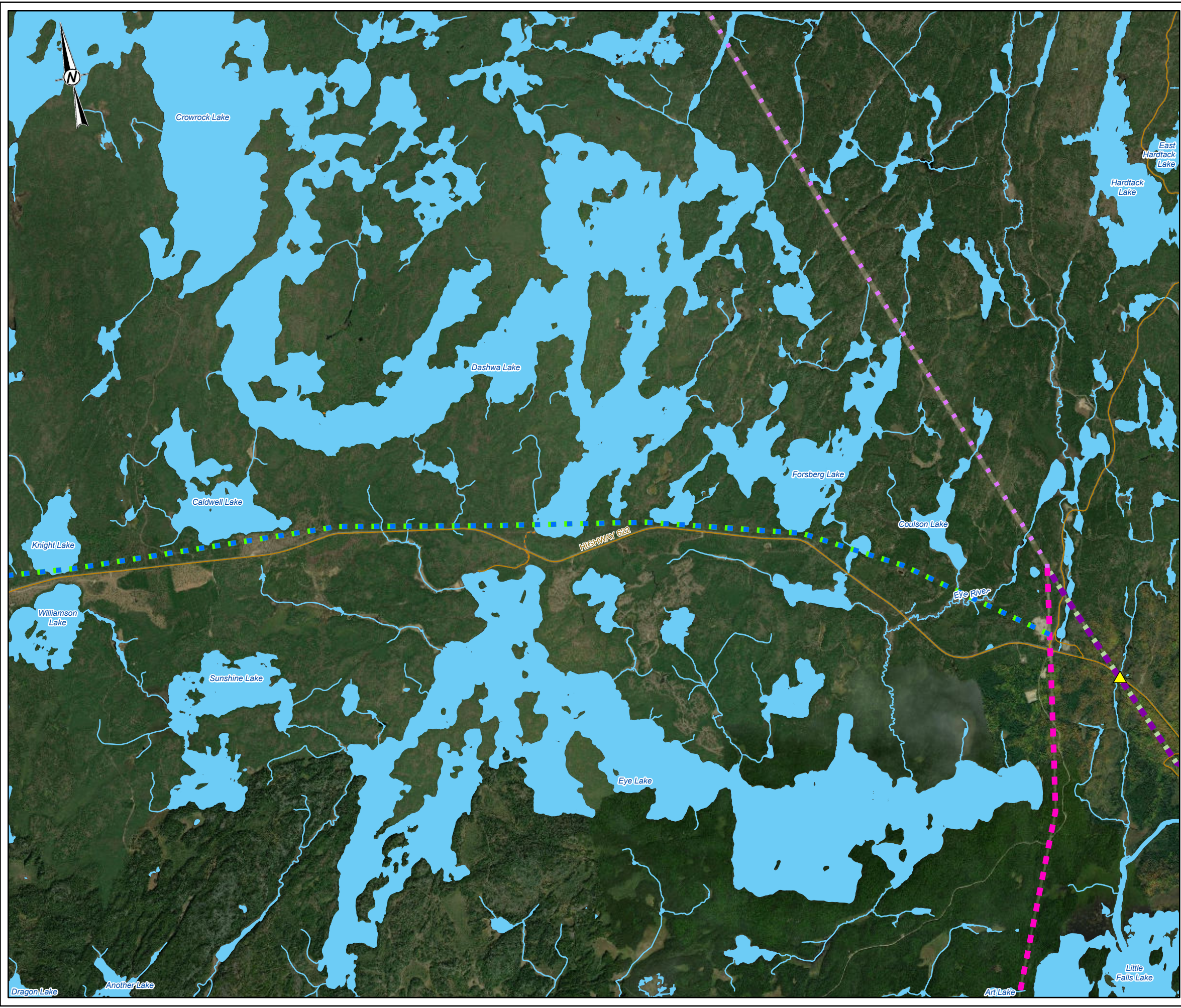
CONSULTANT	YYYY-MM-DD	2022-05-04
<b>GOLDER</b>	DESIGNED	EG
	PREPARED	DB
	REVIEWED	
	APPROVED	

PROJECT NO. 20137728	CONTROL 0015	REV. A	FIGURE 4-25
-------------------------	-----------------	-----------	----------------

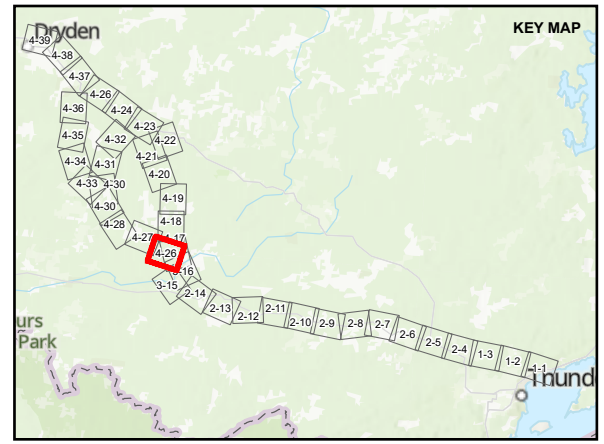
PATH: S:\Client\HydroOne\Waasigan\09\_PROJ\20137728\04\_PROJ\03015\_Public\_Engagement\2\_Turtle\_Survey\MapBooks\03137728-0015-G-0001.aprx PRINTED ON: 05/01/2022 10:01:56 PM

IF THIS MEASUREMENT DOES NOT MATCH WHAT IS SHOWN, THE SHEET SIZE HAS BEEN MODIFIED FROM: ANSI B





- LEGEND**
- TURTLE STATION
  - ALTERNATIVE ROUTE 2A
  - ALTERNATIVE ROUTE 2B
  - ALTERNATIVE ROUTE 2C
  - ALTERNATIVE ROUTE 3A
  - ALTERNATIVE ROUTE 3B
  - ALTERNATIVE ROUTE 3C
  - LOCAL ROAD
  - TRAIL
  - WATERCOURSE
  - WATERBODY



**DRAFT**

**REFERENCE(S)**  
 BASE DATA COURTESY OF LAND INFORMATION ONTARIO MNR. IMAGERY COPYRIGHT © ESRI AND ITS LICENSORS. USED UNDER LICENSE, ALL RIGHTS RESERVED.  
 PROJECTION: CSRS UTM ZONE 15 DATUM: NAD 83

**CLIENT**  
 HYDRO ONE NETWORKS INC.

**PROJECT**  
 WAASIGAN TRANSMISSION LINE

**TITLE**  
 TURTLE SURVEY LOCATIONS – ATIKOKAN TO DRYDEN

CONSULTANT	YYYY-MM-DD	2022-05-04
	DESIGNED	EG
	PREPARED	DB
	REVIEWED	
	APPROVED	

PROJECT NO. 20137728	CONTROL 0015	REV. A	FIGURE 4-26
-------------------------	-----------------	-----------	----------------

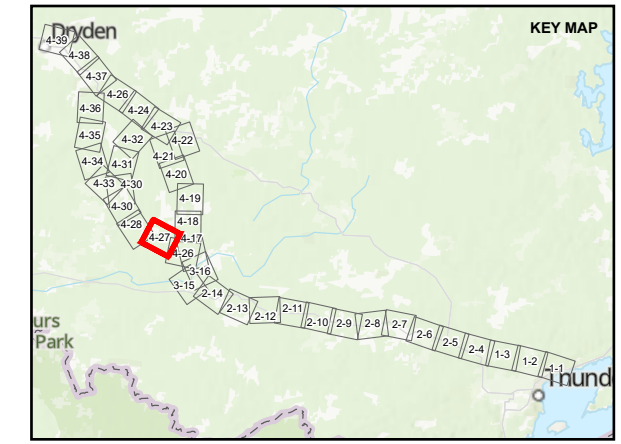
P:\114 - S:\Client\Hydro One\Waasigan\11409\_P\PROJ\20137728\40\_P\Public\_Engagement\2\_Turtle\_MapBooks\03137728-0015-G-0001.aprx PRINTED ON: 05/02/2022 10:10 PM

IF THIS MEASUREMENT DOES NOT MATCH WHAT IS SHOWN, THE SHEET SIZE HAS BEEN MODIFIED FROM: ANSI B





- LEGEND**
- TURTLE STATION
  - ALTERNATIVE ROUTE 3B
  - ALTERNATIVE ROUTE 3C
  - LOCAL ROAD
  - TRAIL
  - WATERCOURSE
  - WATERBODY



**DRAFT**

**REFERENCE(S)**  
 BASE DATA COURTESY OF LAND INFORMATION ONTAIO MNR. IMAGERY COPYRIGHT © ESRI AND ITS LICENSORS. USED UNDER LICENSE, ALL RIGHTS RESERVED.  
 PROJECTION: CSRS UTM ZONE 15 DATUM: NAD 83

CLIENT  
 HYDRO ONE NETWORKS INC.

PROJECT  
 WAASIGAN TRANSMISSION LINE

TITLE  
**TURTLE SURVEY LOCATIONS – ATIKOKAN TO DRYDEN**

CONSULTANT	YYYY-MM-DD	2022-05-04
	DESIGNED	EG
	PREPARED	DB
	REVIEWED	
	APPROVED	

PROJECT NO.	CONTROL	REV.	FIGURE
20137728	0015	A	4-27

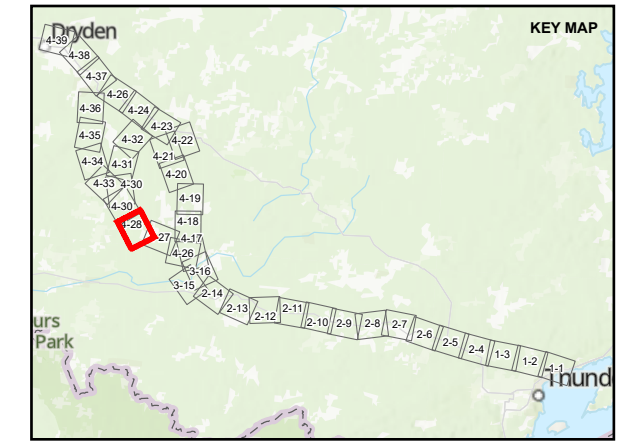
PATH: S:\Client\HydroOne\Waasigan\PROJ\20137728\00\_Public\_Engagement\2\_Turtle\_MapBooks\0157728-0015-G-0001.aprx PRINTED ON: 05/02/2022 11:58 AM

IF THIS MEASUREMENT DOES NOT MATCH WHAT IS SHOWN, THE SHEET SIZE HAS BEEN MODIFIED FROM: ANSI B





- LEGEND**
- ▲ TURTLE STATION
  - - - ALTERNATIVE ROUTE 3B
  - - - ALTERNATIVE ROUTE 3C
  - LOCAL ROAD
  - - - TRAIL
  - WATERCOURSE
  - WATERBODY



**DRAFT**

**REFERENCE(S)**  
 BASE DATA COURTESY OF LAND INFORMATION ONTARIO MNR. IMAGERY COPYRIGHT © ESRI AND ITS LICENSORS. USED UNDER LICENSE, ALL RIGHTS RESERVED.  
 PROJECTION: CSRS UTM ZONE 15 DATUM: NAD 83

CLIENT  
 HYDRO ONE NETWORKS INC.

PROJECT  
 WAASIGAN TRANSMISSION LINE

TITLE  
**TURTLE SURVEY LOCATIONS – ATIKOKAN TO DRYDEN**

CONSULTANT	YYYY-MM-DD	2022-05-04
<b>wsp GOLDER</b>	DESIGNED	EG
	PREPARED	DB
	REVIEWED	
	APPROVED	

PROJECT NO.	CONTROL	REV.	FIGURE
20137728	0015	A	4-28

PATH: S:\Client\HydroOne\Waasigan\09\_PROJ\20137728\04\_Public\_Engagement\2\_Turtle\_MapBook\03137728-0015-G-0001.aprx PRINTED ON: 05/03/17 PM

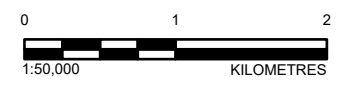
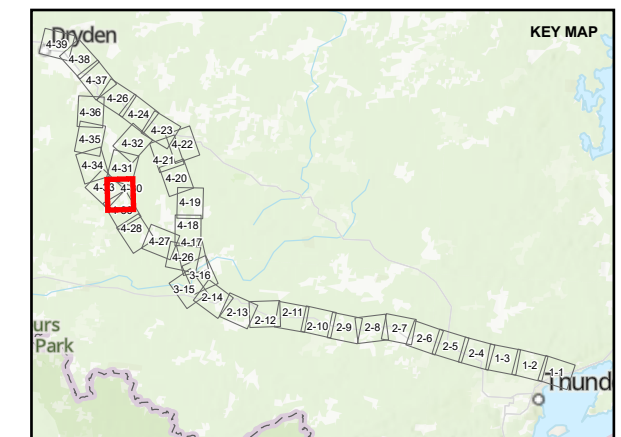
IF THIS MEASUREMENT DOES NOT MATCH WHAT IS SHOWN, THE SHEET SIZE HAS BEEN MODIFIED FROM: ANSI B



P:\17\15 - Client\Hydro One\Waasigan\09\_PROD\20137728\00\_PROD\0015\_Public\_Engagement\2\_Turtle\_MapBook\03137728-0015-G-0001.aprx PRINTED ON: 05/03/2022 10:38 PM



- LEGEND**
- ▲ TURTLE STATION
  - - - ALTERNATIVE ROUTE 3B
  - - - ALTERNATIVE ROUTE 3C
  - LOCAL ROAD
  - WATERCOURSE
  - WATERBODY



**DRAFT**

**REFERENCE(S)**  
 BASE DATA COURTESY OF LAND INFORMATION ONTARIO MNR. IMAGERY COPYRIGHT © ESRI AND ITS LICENSORS. USED UNDER LICENSE, ALL RIGHTS RESERVED.  
 PROJECTION: CSRS UTM ZONE 15 DATUM: NAD 83

**CLIENT**  
 HYDRO ONE NETWORKS INC.

**PROJECT**  
 WAASIGAN TRANSMISSION LINE

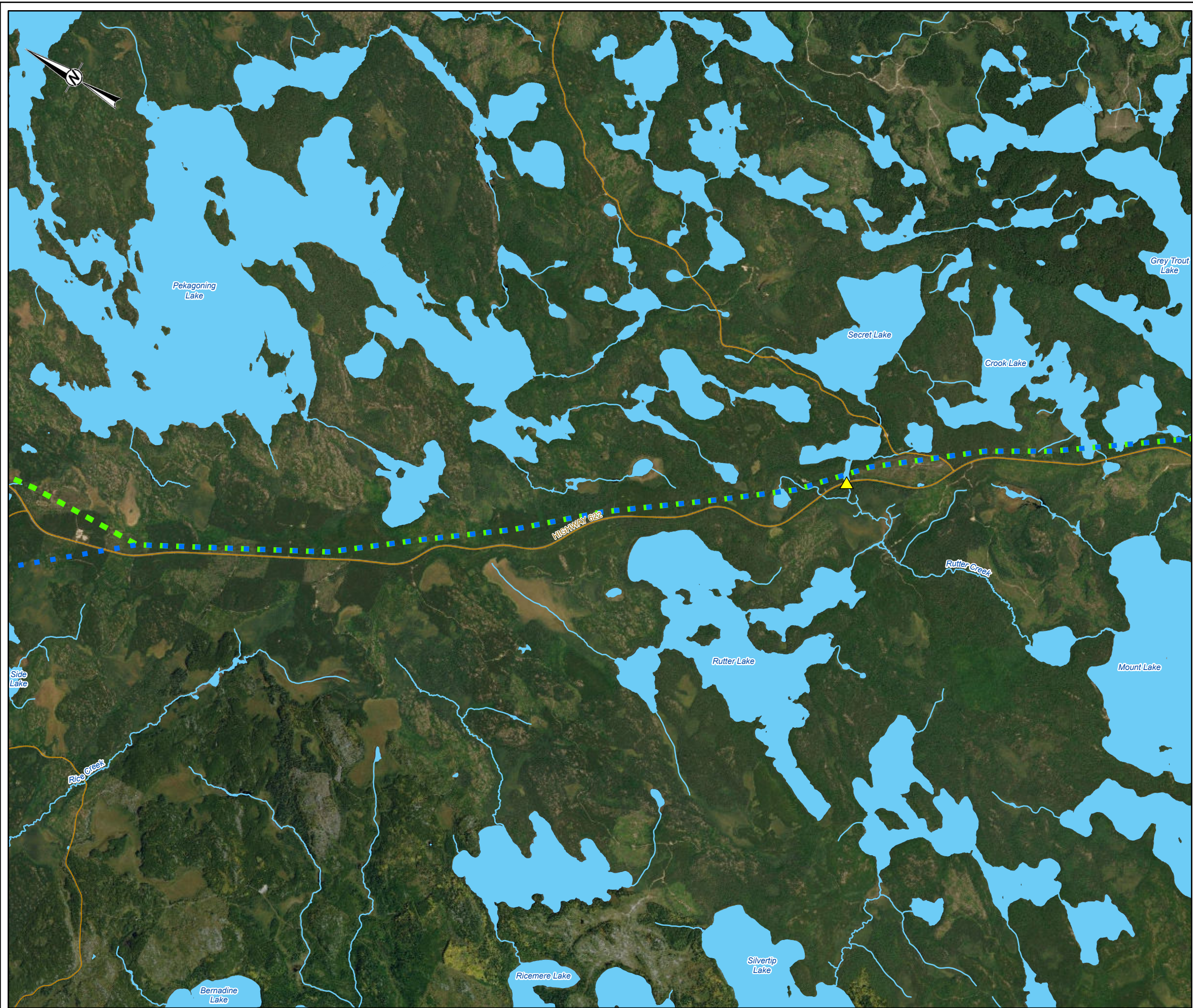
**TITLE**  
 TURTLE SURVEY LOCATIONS – ATIKOKAN TO DRYDEN

CONSULTANT	YYYY-MM-DD	2022-05-04
	DESIGNED	EG
	PREPARED	DB
	REVIEWED	
	APPROVED	

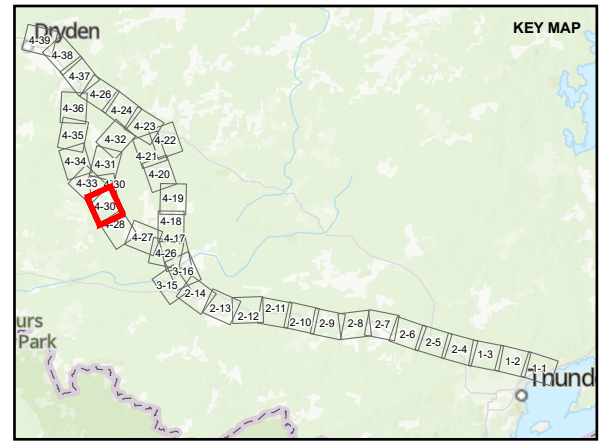
PROJECT NO.	CONTROL	REV.	FIGURE
20137728	0015	A	4-29

IF THIS MEASUREMENT DOES NOT MATCH WHAT IS SHOWN, THE SHEET SIZE HAS BEEN MODIFIED FROM: ANSI B





- LEGEND**
- TURTLE STATION
  - ALTERNATIVE ROUTE 3B
  - ALTERNATIVE ROUTE 3C
  - LOCAL ROAD
  - WATERCOURSE
  - WATERBODY



**DRAFT**

**REFERENCE(S)**  
 BASE DATA COURTESY OF LAND INFORMATION ONTAIO MNR. IMAGERY COPYRIGHT © ESRI AND ITS LICENSORS. USED UNDER LICENSE, ALL RIGHTS RESERVED.  
 PROJECTION: CSRS UTM ZONE 15 DATUM: NAD 83

**CLIENT**  
 HYDRO ONE NETWORKS INC.

**PROJECT**  
 WAASIGAN TRANSMISSION LINE

**TITLE**  
 TURTLE SURVEY LOCATIONS – ATIKOKAN TO DRYDEN

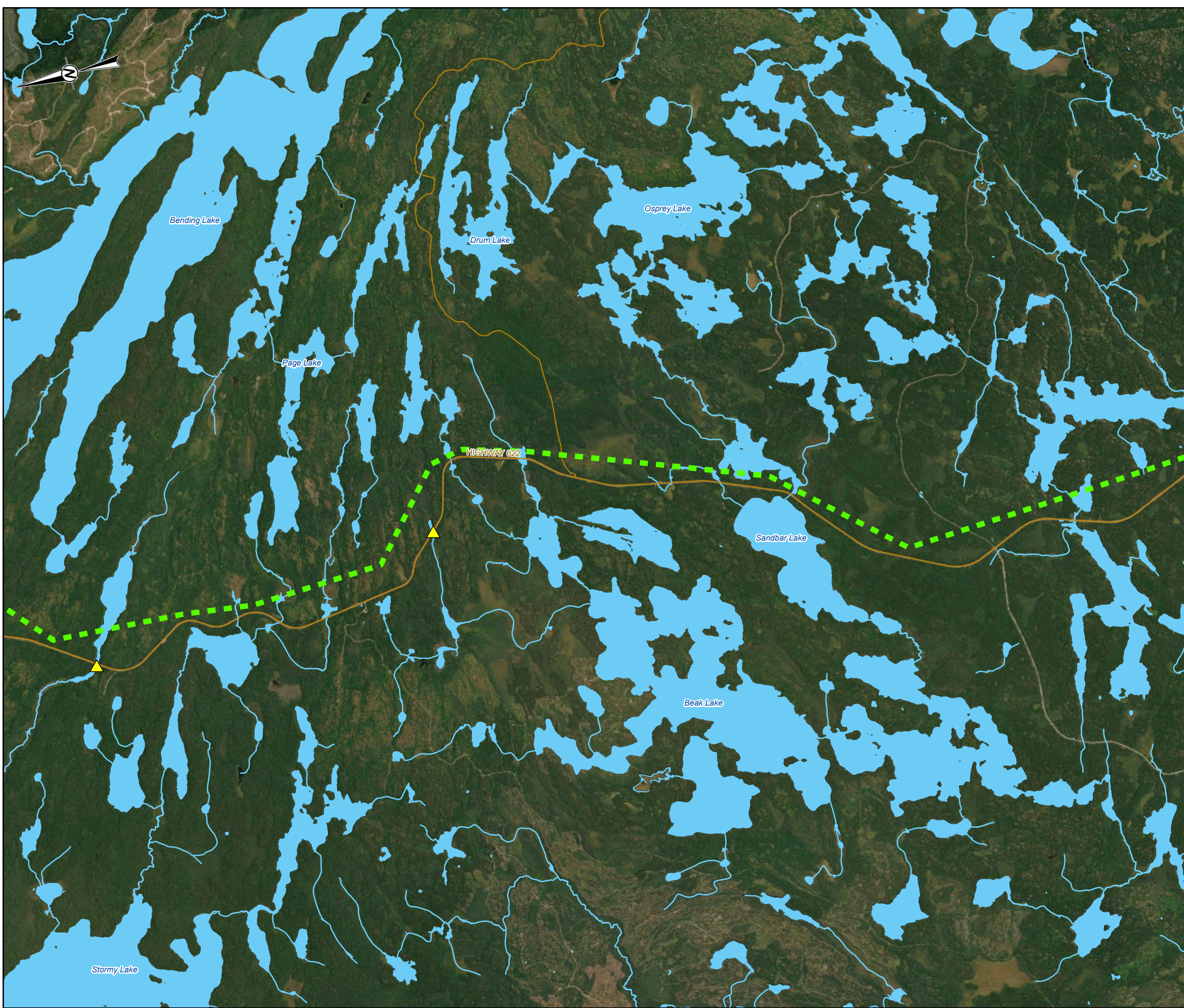
CONSULTANT	YYYY-MM-DD	2022-05-04
	DESIGNED	EG
	PREPARED	DB
	REVIEWED	
	APPROVED	

PROJECT NO. 20137728	CONTROL 0015	REV. A	FIGURE 4-30
-------------------------	-----------------	-----------	----------------

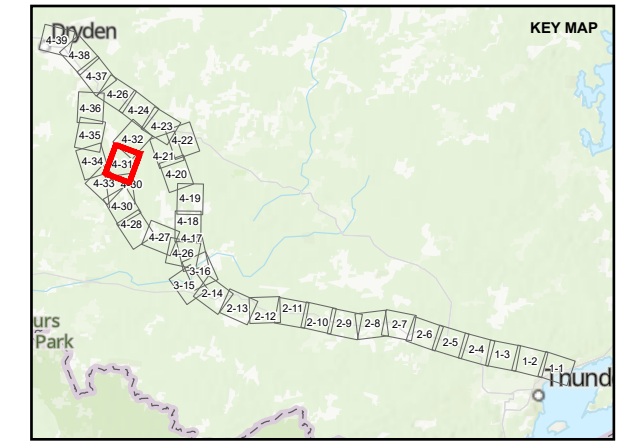
P:\1\1\_S\ChemicalHydro\Waasigan\09\_P\02\20137728\04\_P\02\0015\_Public\_Engagement\2\_Turtle\_MapBook\03137728-0015-G-0001.aprx PRINTED ON: 01/04/08 PM

IF THIS MEASUREMENT DOES NOT MATCH WHAT IS SHOWN, THE SHEET SIZE HAS BEEN MODIFIED FROM: ANSI B





- LEGEND**
- TURTLE STATION
  - ALTERNATIVE ROUTE 3C
  - LOCAL ROAD
  - TRAIL
  - WATERCOURSE
  - WATERBODY



**DRAFT**

**REFERENCE(S)**  
 BASE DATA COURTESY OF LAND INFORMATION ONTARIO MNR. IMAGERY COPYRIGHT © ESRI AND ITS LICENSORS. USED UNDER LICENSE, ALL RIGHTS RESERVED.  
 PROJECTION: CSRS UTM ZONE 15 DATUM: NAD 83

CLIENT  
 HYDRO ONE NETWORKS INC.

PROJECT  
 WAASIGAN TRANSMISSION LINE

TITLE  
 TURTLE SURVEY LOCATIONS – ATIHKOKAN TO DRYDEN

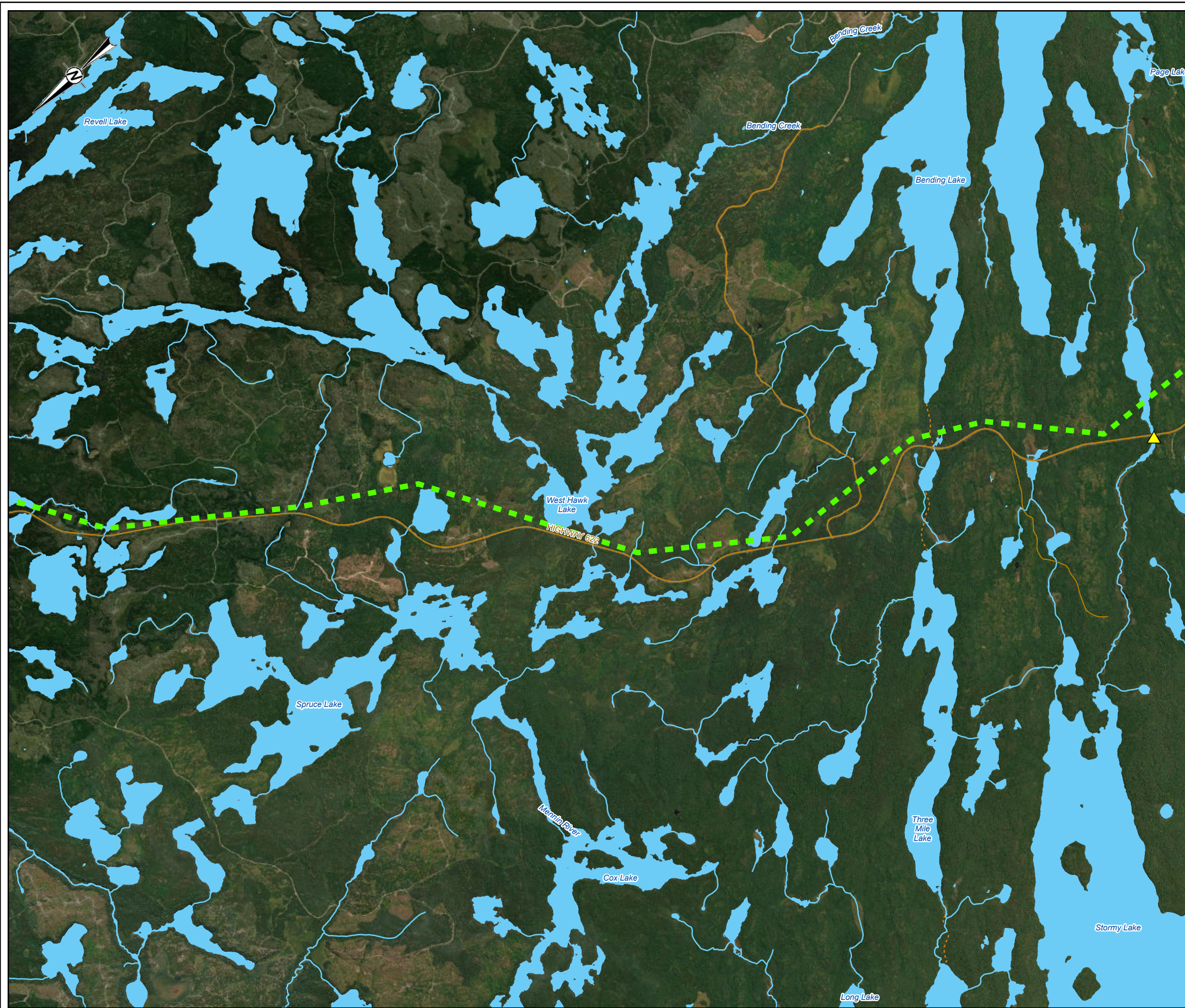
CONSULTANT	YYYY-MM-DD	2022-05-04
	DESIGNED	EG
	PREPARED	DB
	REVIEWED	
	APPROVED	

PROJECT NO.	CONTROL	REV.	FIGURE
20137728	0015	A	4-31

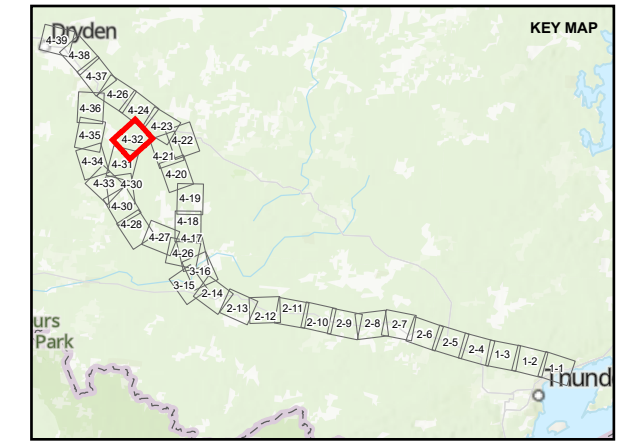
PATH: S:\Client\HydroOne\Waasigan\09\_PROJ\20137728\00\_Pub\Eng\Map\MapBooks\0137728-0015-G-0001.aprx PRINTED ON: 05/04/2022 12:04:33 PM

IF THIS MEASUREMENT DOES NOT MATCH WHAT IS SHOWN, THE SHEET SIZE HAS BEEN MODIFIED FROM: ANSI B





- LEGEND**
- TURTLE STATION
  - ALTERNATIVE ROUTE 3C
  - LOCAL ROAD
  - TRAIL
  - WATERCOURSE
  - WATERBODY



**DRAFT**

**REFERENCE(S)**  
 BASE DATA COURTESY OF LAND INFORMATION ONTARIO MNR. IMAGERY COPYRIGHT © ESRI AND ITS LICENSORS. USED UNDER LICENSE, ALL RIGHTS RESERVED.  
 PROJECTION: CSRS UTM ZONE 15 DATUM: NAD 83

CLIENT  
 HYDRO ONE NETWORKS INC.

PROJECT  
 WAASIGAN TRANSMISSION LINE

TITLE  
**TURTLE SURVEY LOCATIONS – ATIKOKAN TO DRYDEN**

CONSULTANT	YYYY-MM-DD	2022-05-04
	DESIGNED	EG
	PREPARED	DB
	REVIEWED	
	APPROVED	

PROJECT NO. 20137728	CONTROL 0015	REV. A	FIGURE 4-32
-------------------------	-----------------	-----------	----------------

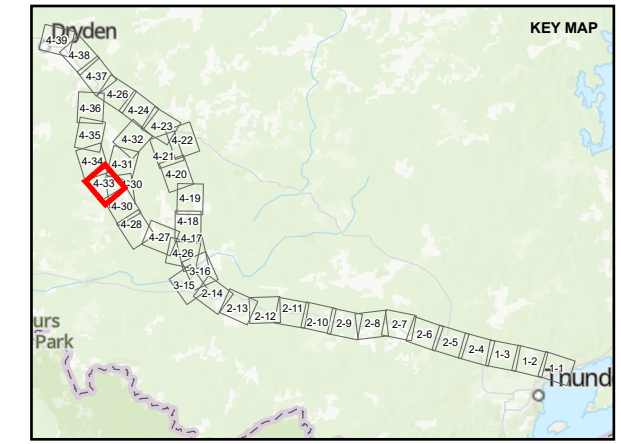
PATH: S:\Client\HydroOne\Waasigan\09\_PROJ\20137728\00\_Pub\Engagement\2\_Turtle\_Maps\MapBooks\03137728-0015-G-0001.aprx PRINTED ON: 2022-05-04 5:45:57 PM

IF THIS MEASUREMENT DOES NOT MATCH WHAT IS SHOWN, THE SHEET SIZE HAS BEEN MODIFIED FROM: ANSI B





- LEGEND**
- ▲ TURTLE STATION
  - - - ALTERNATIVE ROUTE 3B
  - - - ALTERNATIVE ROUTE 3C
  - LOCAL ROAD
  - WATERCOURSE
  - WATERBODY



**DRAFT**

**REFERENCE(S)**  
 BASE DATA COURTESY OF LAND INFORMATION ONTARIO MNR. IMAGERY COPYRIGHT © ESRI AND ITS LICENSORS. USED UNDER LICENSE, ALL RIGHTS RESERVED.  
 PROJECTION: CSRS UTM ZONE 15 DATUM: NAD 83

CLIENT  
 HYDRO ONE NETWORKS INC.

PROJECT  
 WAASIGAN TRANSMISSION LINE

TITLE  
**TURTLE SURVEY LOCATIONS – ATIKOKAN TO DRYDEN**

CONSULTANT	YYYY-MM-DD	2022-05-04
<b>wsp GOLDER</b>	DESIGNED	EG
	PREPARED	DB
	REVIEWED	
	APPROVED	

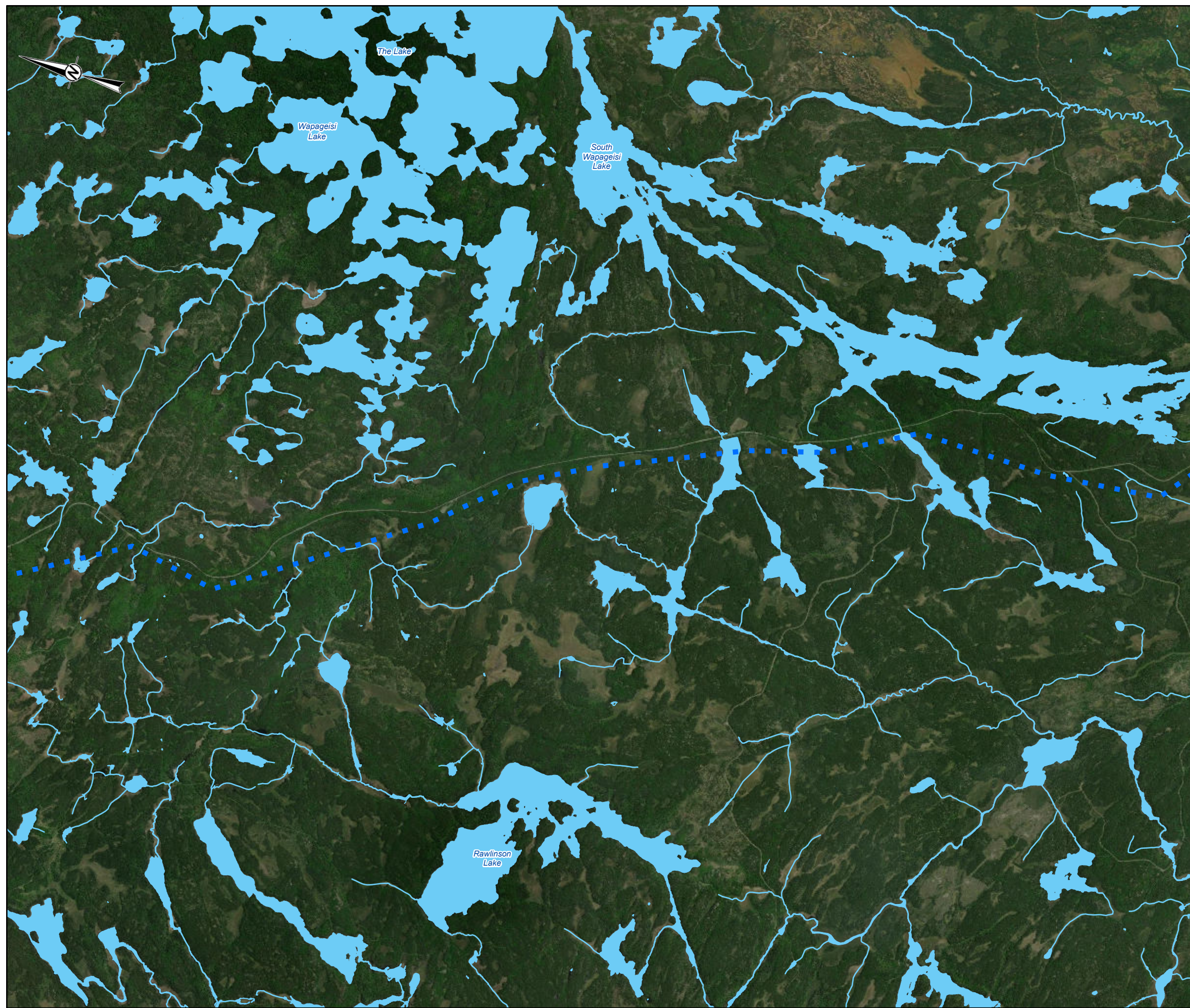
PROJECT NO. 20137728	CONTROL 0015	REV. A	FIGURE 4-33
-------------------------	-----------------	-----------	----------------





P:\1\15 - Client\Hydro One\Waasigan\09\_PROD\20137728\00\_PROD\0015\_Public\_Engagement\2\_Turtle\_MapBook\03137728-0015-G-0001.aprx PRINTED ON: 05/05/2022 11:05:30 AM

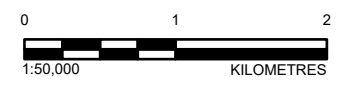
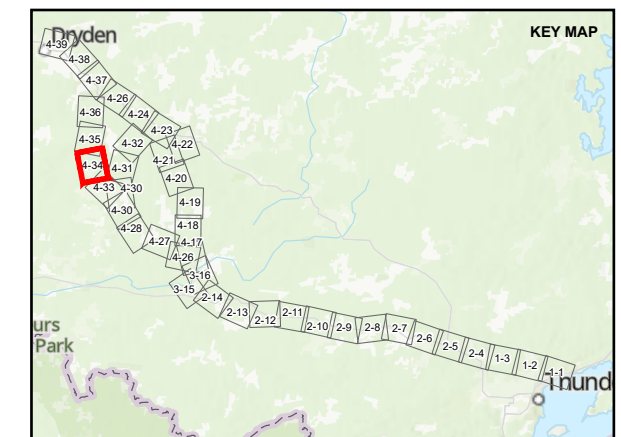
IF THIS MEASUREMENT DOES NOT MATCH WHAT IS SHOWN, THE SHEET SIZE HAS BEEN MODIFIED FROM: ANSI B



PATH: S:\Client\Hydro\Waasigan\99\_PROJ\20137728\40\_PROJ\0015\_Public\_Engagement\2\_Turtle\_MapBooks\03137728-0015-G-0001.aprx PRINTED ON: 05/05/24 PM



- LEGEND**
-  TURTLE STATION
  -  ALTERNATIVE ROUTE 3B
  -  WATERCOURSE
  -  WATERBODY




**DRAFT**

**REFERENCE(S)**  
 BASE DATA COURTESY OF LAND INFORMATION ONTARIO MNR. IMAGERY COPYRIGHT © ESRI AND ITS LICENSORS. USED UNDER LICENSE, ALL RIGHTS RESERVED.  
 PROJECTION: CSRS UTM ZONE 15 DATUM: NAD 83

**CLIENT**  
 HYDRO ONE NETWORKS INC.

**PROJECT**  
 WAASIGAN TRANSMISSION LINE

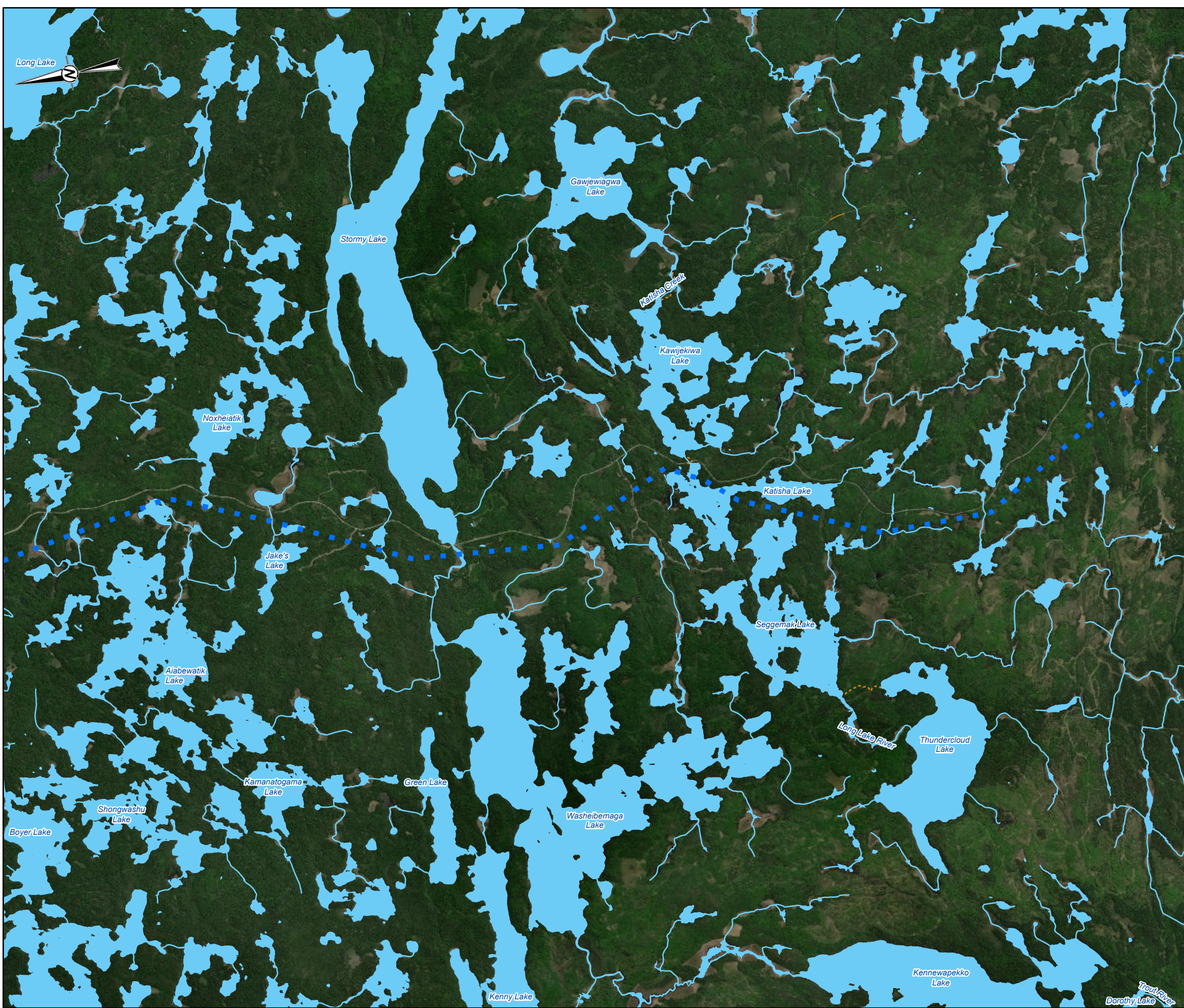
**TITLE**  
 TURTLE SURVEY LOCATIONS – ATIKOKAN TO DRYDEN

<b>CONSULTANT</b>	YYYY-MM-DD	2022-05-04
	DESIGNED	EG
	PREPARED	DB
	REVIEWED	
	APPROVED	

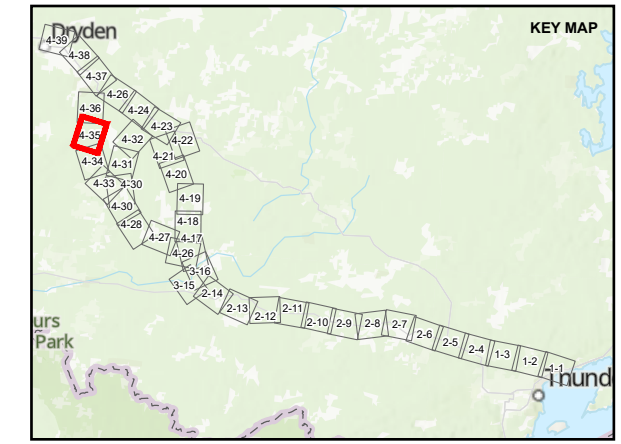
<b>PROJECT NO.</b>	<b>CONTROL</b>	<b>REV.</b>	<b>FIGURE</b>
20137728	0015	A	4-34

IF THIS MEASUREMENT DOES NOT MATCH WHAT IS SHOWN, THE SHEET SIZE HAS BEEN MODIFIED FROM: ANSI B





- LEGEND**
- TURTLE STATION
  - ALTERNATIVE ROUTE 3B
  - LOCAL ROAD
  - TRAIL
  - WATERCOURSE
  - WATERBODY



**DRAFT**

**REFERENCE(S)**  
 BASE DATA COURTESY OF LAND INFORMATION ONTARIO MNR. IMAGERY COPYRIGHT © ESRI AND ITS LICENSORS. USED UNDER LICENSE, ALL RIGHTS RESERVED.  
 PROJECTION: CSRS UTM ZONE 15 DATUM: NAD 83

CLIENT  
 HYDRO ONE NETWORKS INC.

PROJECT  
 WAASIGAN TRANSMISSION LINE

TITLE  
**TURTLE SURVEY LOCATIONS – ATIKOKAN TO DRYDEN**

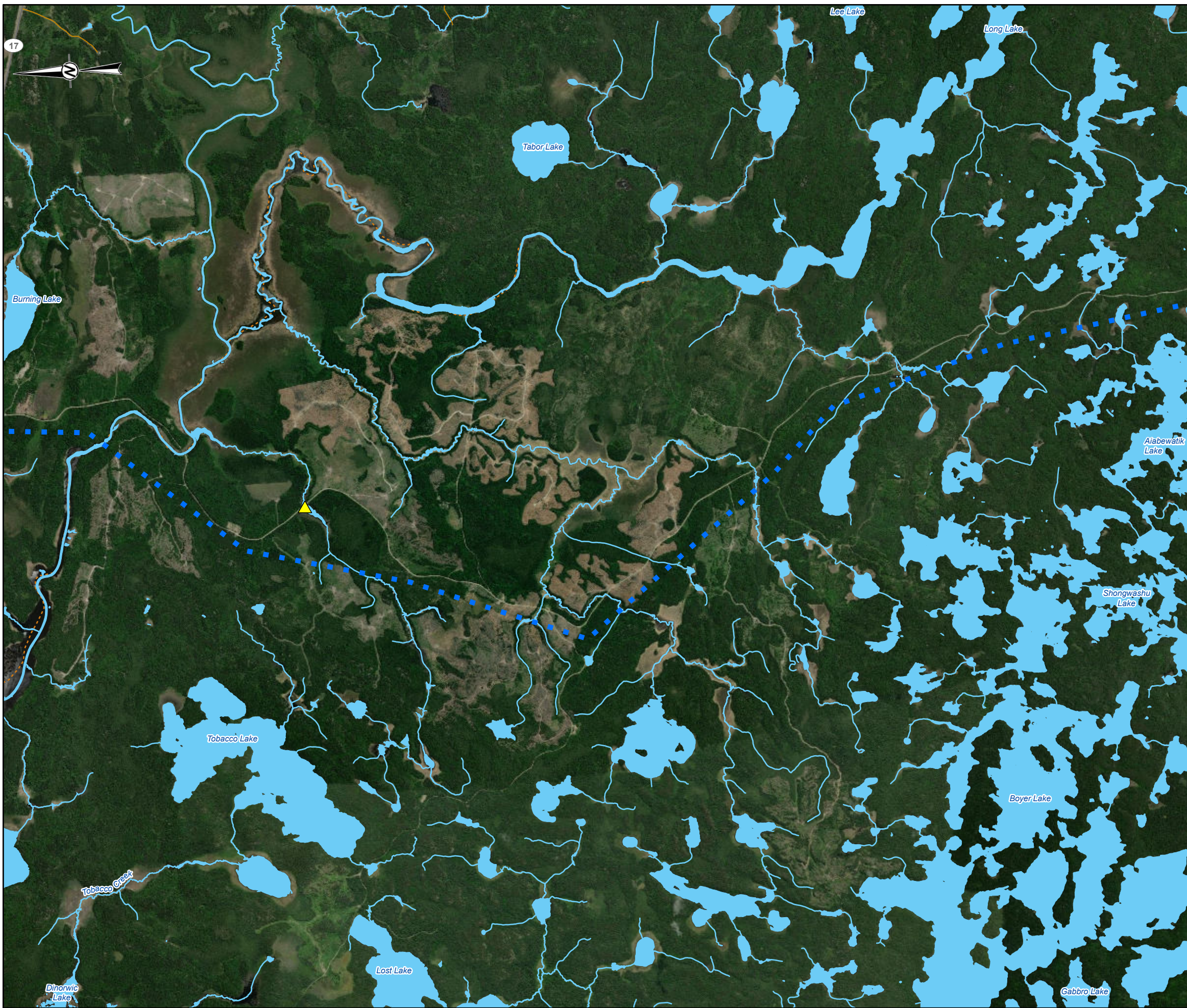
CONSULTANT	YYYY-MM-DD	2022-05-04
	DESIGNED	EG
	PREPARED	DB
	REVIEWED	
	APPROVED	

PROJECT NO. 20137728	CONTROL 0015	REV. A	FIGURE 4-35
-------------------------	-----------------	-----------	----------------

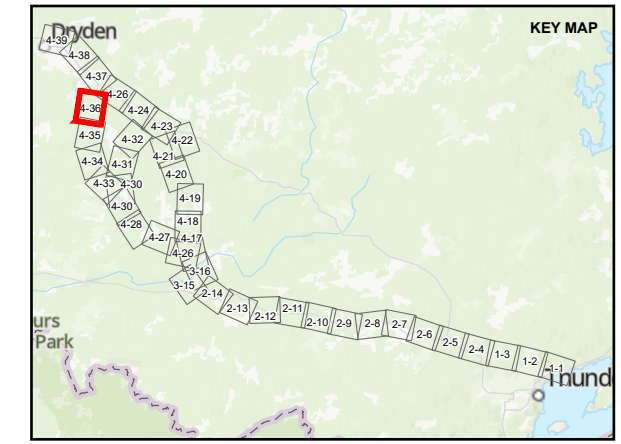
PATH: S:\Client\HydroOne\Waasigan\09\_PROJ\20137728\04\_PROJ\0015\_Public\_Engagement\2\_Turtle\_Map\Docs\0137728-0015-G-0001.aprx PRINTED ON: 05/05/2022 1:18 PM

IF THIS MEASUREMENT DOES NOT MATCH WHAT IS SHOWN, THE SHEET SIZE HAS BEEN MODIFIED FROM: ANSI B





- LEGEND**
- TURTLE STATION
  - ALTERNATIVE ROUTE 3B
  - LOCAL ROAD
  - SECONDARY HIGHWAY
  - TRAIL
  - WATERCOURSE
  - WATERBODY



**DRAFT**

**REFERENCE(S)**  
 BASE DATA COURTESY OF LAND INFORMATION ONTAIRO MNR. IMAGERY COPYRIGHT © ESRI AND ITS LICENSORS. USED UNDER LICENSE, ALL RIGHTS RESERVED.  
 PROJECTION: CSRS UTM ZONE 15 DATUM: NAD 83

CLIENT  
 HYDRO ONE NETWORKS INC.

PROJECT  
 WAASIGAN TRANSMISSION LINE

TITLE  
 TURTLE SURVEY LOCATIONS – ATIKOKAN TO DRYDEN

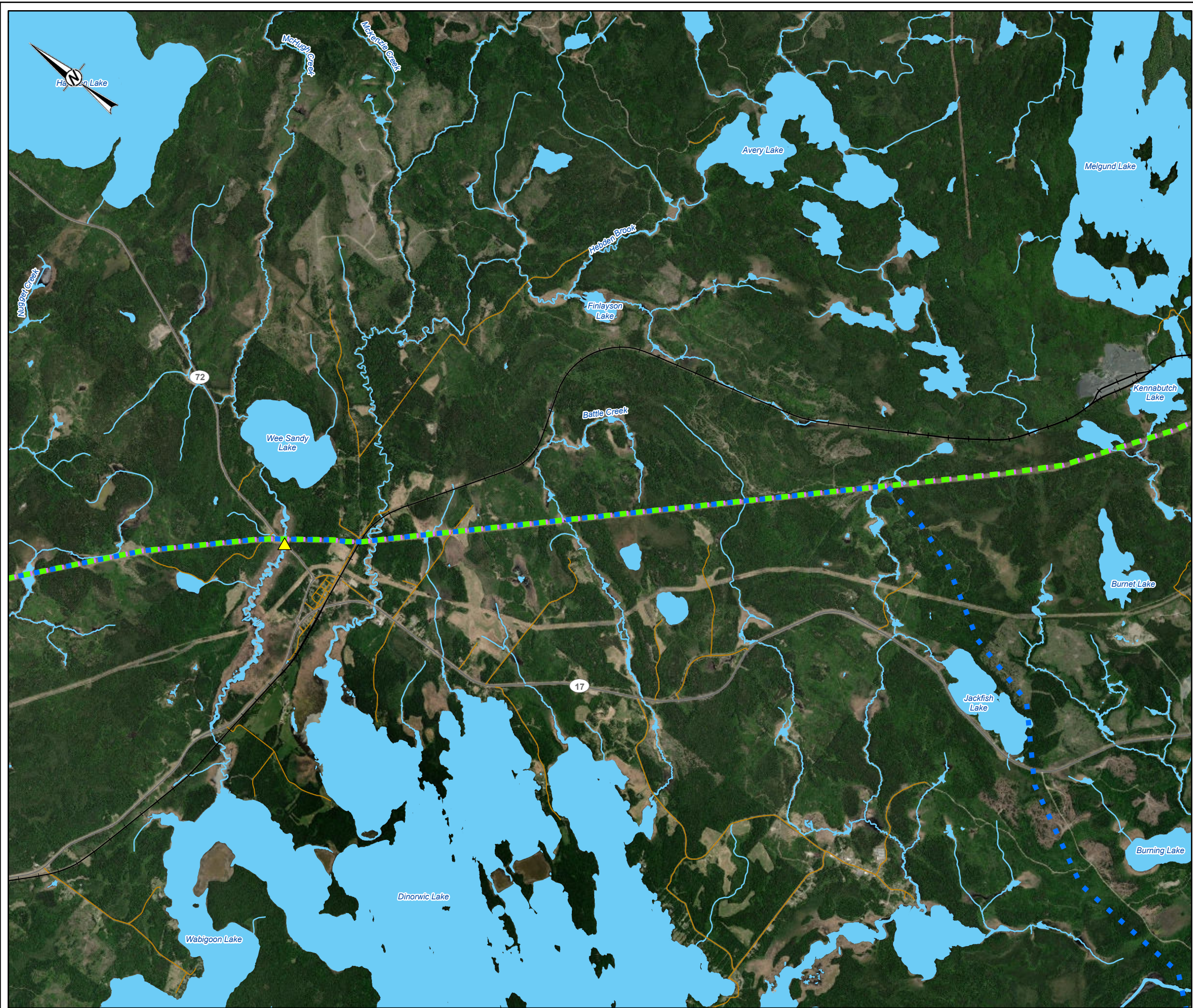
CONSULTANT	YYYY-MM-DD	2022-05-04
	DESIGNED	EG
	PREPARED	DB
	REVIEWED	
	APPROVED	

PROJECT NO.	CONTROL	REV.	FIGURE
20137728	0015	A	4-36

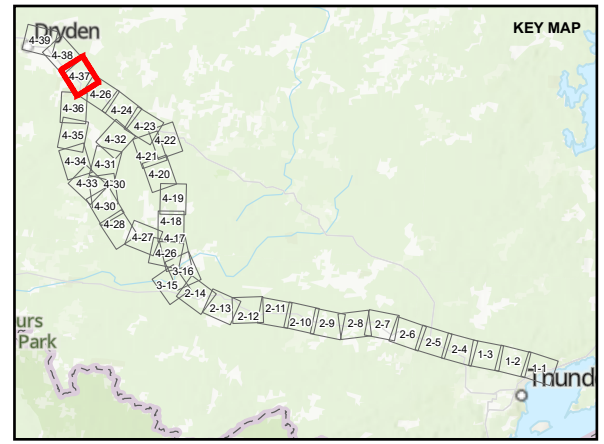
PATH: S:\Client\HydroOne\Waasigan\09\_PROJ\20137728\04\_PROJ\0015\_Public\_Engagement\2\_Turtle\_Survey\MapBooks\0137728-0015-G-0001.aprx PRINTED ON: 05/04/2022 5:06:40 PM

IF THIS MEASUREMENT DOES NOT MATCH WHAT IS SHOWN, THE SHEET SIZE HAS BEEN MODIFIED FROM: ANSI B





- LEGEND**
- TURTLE STATION
  - ALTERNATIVE ROUTE 3A
  - ALTERNATIVE ROUTE 3B
  - ALTERNATIVE ROUTE 3C
  - LOCAL ROAD
  - SECONDARY HIGHWAY
  - RAILWAY
  - TRAIL
  - WATERCOURSE
  - WATERBODY



**DRAFT**

**REFERENCE(S)**  
 BASE DATA COURTESY OF LAND INFORMATION ONTARIO MNR. IMAGERY COPYRIGHT © ESRI AND ITS LICENSORS. USED UNDER LICENSE, ALL RIGHTS RESERVED.  
 PROJECTION: CSRS UTM ZONE 15 DATUM: NAD 83

**CLIENT**  
 HYDRO ONE NETWORKS INC.

**PROJECT**  
 WAASIGAN TRANSMISSION LINE

**TITLE**  
 TURTLE SURVEY LOCATIONS – ATIKOKAN TO DRYDEN

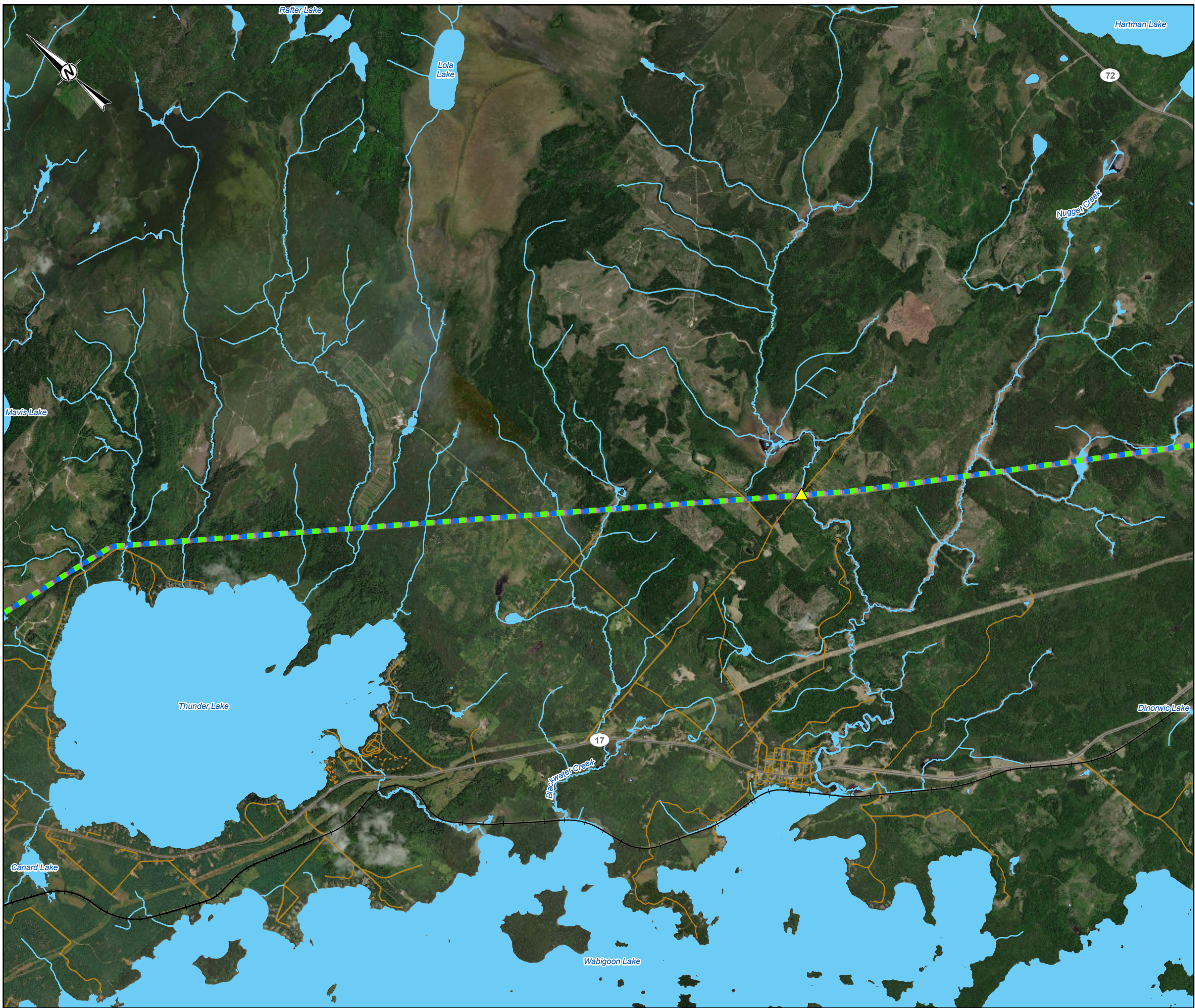
CONSULTANT	YYYY-MM-DD	2022-05-04
<b>GOLDER</b>	DESIGNED	EG
	PREPARED	DB
	REVIEWED	
	APPROVED	

PROJECT NO. 20137728	CONTROL 0015	REV. A	FIGURE 4-37
-------------------------	-----------------	-----------	----------------

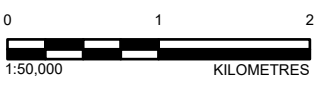
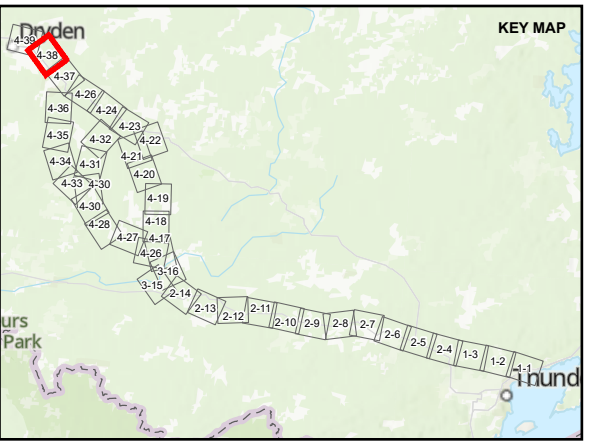
PATH: S:\Client\HydroOne\Waasigan\PROJ\20137728\40\_PROJ\0015\_Public\_Engagement\2\_Turtle\_MapBooks\0137728-0015-G-0001.aprx PRINTED ON: 05/07/2022 11:08 AM

IF THIS MEASUREMENT DOES NOT MATCH WHAT IS SHOWN, THE SHEET SIZE HAS BEEN MODIFIED FROM: ANSI B





- LEGEND**
- ▲ TURTLE STATION
  - ALTERNATIVE ROUTE 3A
  - ALTERNATIVE ROUTE 3B
  - ALTERNATIVE ROUTE 3C
  - LOCAL ROAD
  - SECONDARY HIGHWAY
  - RAILWAY
  - - - TRAIL
  - WATERCOURSE
  - WATERBODY



**DRAFT**

**REFERENCE(S)**  
 BASE DATA COURTESY OF LAND INFORMATION ONTARIO MNR. IMAGERY COPYRIGHT © ESRI AND ITS LICENSORS. USED UNDER LICENSE, ALL RIGHTS RESERVED.  
 PROJECTION: CSRS UTM ZONE 15 DATUM: NAD 83

CLIENT  
 HYDRO ONE NETWORKS INC.

PROJECT  
 WAASIGAN TRANSMISSION LINE

TITLE  
 TURTLE SURVEY LOCATIONS – ATIKOKAN TO DRYDEN

CONSULTANT	YYYY-MM-DD	2022-05-04
<b>wsp GOLDER</b>	DESIGNED	EG
	PREPARED	DB
	REVIEWED	
	APPROVED	










PROJECT NO.	CONTROL	REV.	FIGURE
20137728	0015	A	4-38

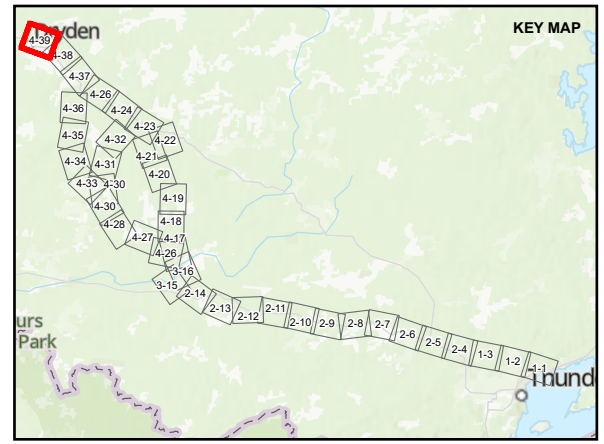
PATH: S:\Client\HydroOne\Waasigan\09\_PROJ\20137728\00\_Public\_Engagement\2\_Turtle\_MapBooks\03137728-0015-G-0001.aprx PRINTED ON: 05/07/2022 11:40 AM

IF THIS MEASUREMENT DOES NOT MATCH WHAT IS SHOWN, THE SHEET SIZE HAS BEEN MODIFIED FROM: ANSI B





- LEGEND**
-  TURTLE STATION
  -  ALTERNATIVE ROUTE 3A
  -  ALTERNATIVE ROUTE 3B
  -  ALTERNATIVE ROUTE 3C
  -  LOCAL ROAD
  -  SECONDARY HIGHWAY
  -  RAILWAY
  -  TRAIL
  -  WATERCOURSE
  -  WATERBODY




**DRAFT**

**REFERENCE(S)**  
 BASE DATA COURTESY OF LAND INFORMATION ONTARIO MNR. IMAGERY COPYRIGHT © ESRI AND ITS LICENSORS. USED UNDER LICENSE, ALL RIGHTS RESERVED.  
 PROJECTION: CSRS UTM ZONE 15 DATUM: NAD 83

**CLIENT**  
 HYDRO ONE NETWORKS INC.

**PROJECT**  
 WAASIGAN TRANSMISSION LINE

**TITLE**  
 TURTLE SURVEY LOCATIONS – ATIKOKAN TO DRYDEN

<b>CONSULTANT</b>	YYYY-MM-DD	2022-05-04
	DESIGNED	EG
	PREPARED	DB
	REVIEWED	
	APPROVED	

<b>PROJECT NO.</b>	<b>CONTROL</b>	<b>REV.</b>	<b>FIGURE</b>
20137728	0015	A	4-39

PATH: S:\Client\Hydro One\Waasigan\09\_PROJ\20137728\00\_PROD\0015\_Public\_Engagement\2\_Turtle\_Survey\MapBooks\0137728-0015-G-0001.aprx PRINTED ON: 05/05/2022 5:08:05 PM

IF THIS MEASUREMENT DOES NOT MATCH WHAT IS SHOWN, THE SHEET SIZE HAS BEEN MODIFIED FROM: ANSI B