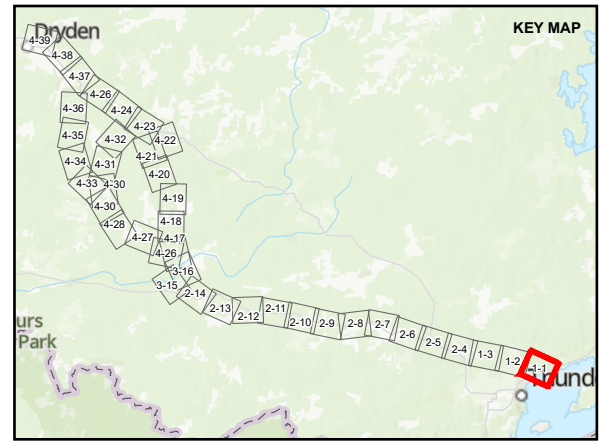


- LEGEND**
- ▲ VISUAL ASSESSMENT POTENTIAL SURVEY LOCATION
  - - - ALTERNATIVE ROUTE 1
  - - - ALTERNATIVE ROUTE 1A
  - - - ALTERNATIVE ROUTE 1B - 1
  - - - ALTERNATIVE ROUTE 1B - 2
  - LOCAL ROAD
  - SECONDARY HIGHWAY
  - + — RAILWAY
  - - - TRAIL
  - WATERCOURSE
  - ▭ LOCAL STUDY AREA



**DRAFT**

**REFERENCE(S)**  
 BASE DATA COURTESY OF LAND INFORMATION ONTARIO MNR. IMAGERY COPYRIGHT © ESRI AND ITS LICENSORS. USED UNDER LICENSE, ALL RIGHTS RESERVED.  
 PROJECTION: CSRS UTM ZONE 15 DATUM: NAD 83

**CLIENT**  
 HYDRO ONE NETWORKS INC.

**PROJECT**  
 WAASIGAN TRANSMISSION LINE

**TITLE**  
 VISUAL ASSESSMENT POTENTIAL SURVEY LOCATIONS – THUNDER BAY

CONSULTANT	YYYY-MM-DD	2022-08-30
<b>wsp</b> GOLDER	DESIGNED	EG
	PREPARED	DB
	REVIEWED	
	APPROVED	

PROJECT NO.	CONTROL	REV.	FIGURE
20137728	0015	A	1-1

PATH: S:\Client\HydroOne\Waasigan\09\_PROJ\20137728\04\_PROJ\20137728\05\_Pub\Engagement\VisualAssessment\_MapBooks\20137728-05-EG-0001.aprx PRINTED ON: At 8:59:34 AM

IF THIS MEASUREMENT DOES NOT MATCH WHAT IS SHOWN, THE SHEET SIZE HAS BEEN MODIFIED FROM: ANSI B

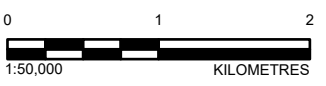
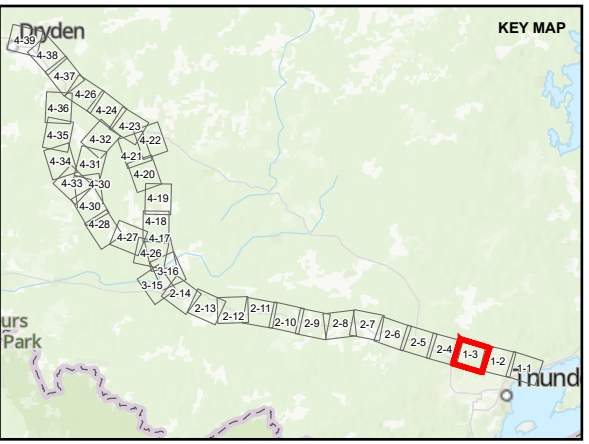








- LEGEND**
- ALTERNATIVE ROUTE 1
  - ALTERNATIVE ROUTE 1A
  - ALTERNATIVE ROUTE 1B - 1
  - ALTERNATIVE ROUTE 1B - 2
  - ALTERNATIVE ROUTE 1C
  - LOCAL ROAD
  - SECONDARY HIGHWAY
  - RAILWAY
  - WATERCOURSE
  - ▭ LOCAL STUDY AREA



**DRAFT**

**REFERENCE(S)**  
 BASE DATA COURTESY OF LAND INFORMATION ONTARIO MNR. IMAGERY COPYRIGHT © ESRI AND ITS LICENSORS. USED UNDER LICENSE, ALL RIGHTS RESERVED.  
 PROJECTION: CSRS UTM ZONE 15 DATUM: NAD 83

**CLIENT**  
 HYDRO ONE NETWORKS INC.

**PROJECT**  
 WAASIGAN TRANSMISSION LINE

**TITLE**  
 VISUAL ASSESSMENT POTENTIAL SURVEY LOCATIONS – THUNDER BAY

CONSULTANT	YYYY-MM-DD	2022-08-30
	DESIGNED	EG
	PREPARED	DB
	REVIEWED	
	APPROVED	

PROJECT NO. 20137728	CONTROL 0015	REV. A	FIGURE 1-3
-------------------------	-----------------	-----------	---------------

PATH: S:\Client\HydroOne\Waasigan\09\_PROJ\20137728\04\_VisualAssessment\_MapBooks\20137728-0015-G-0001.aprx PRINTED ON: At 8:59:45 AM

IF THIS MEASUREMENT DOES NOT MATCH WHAT IS SHOWN, THE SHEET SIZE HAS BEEN MODIFIED FROM: ANSI B