


















Waasigan Transmission Line

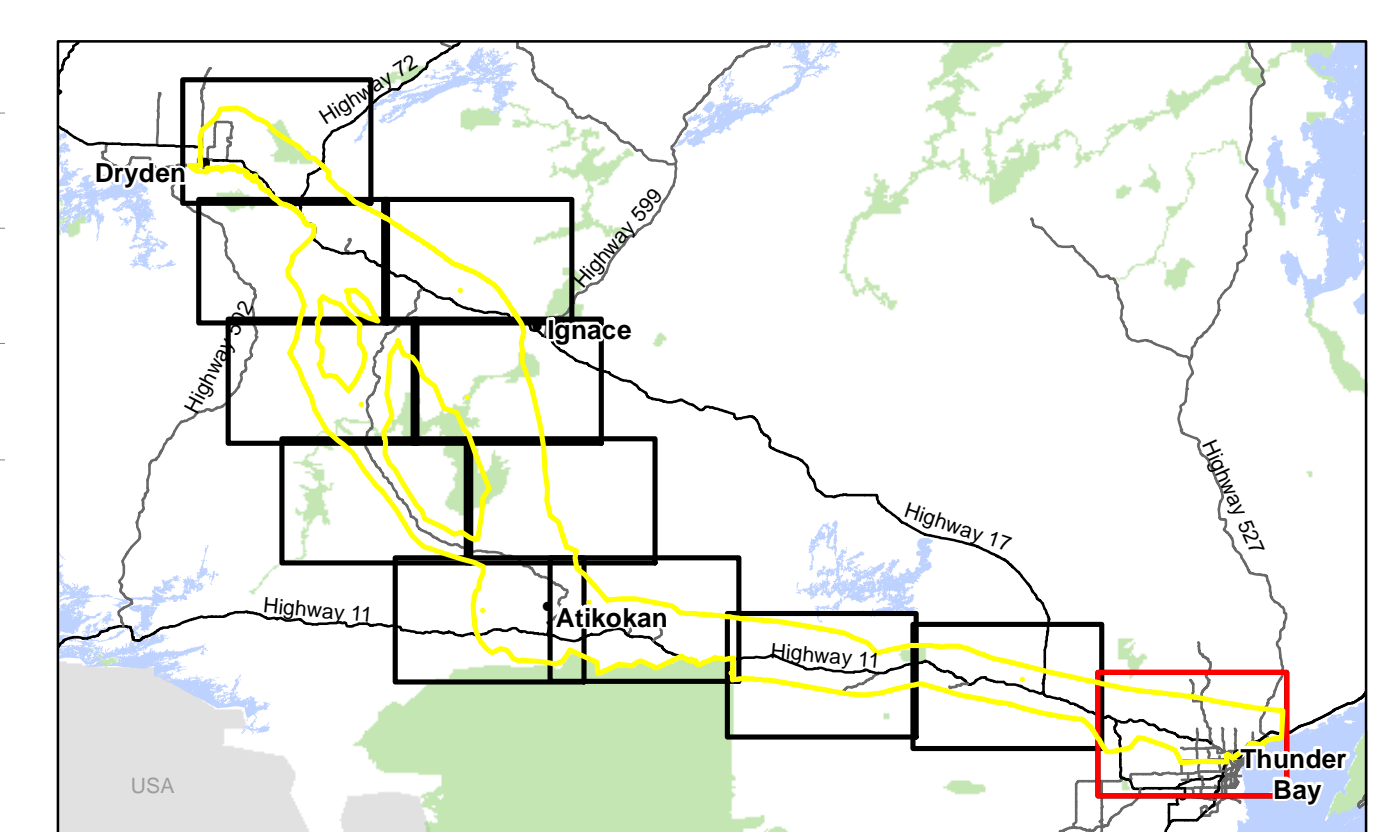
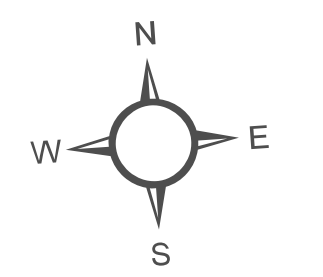
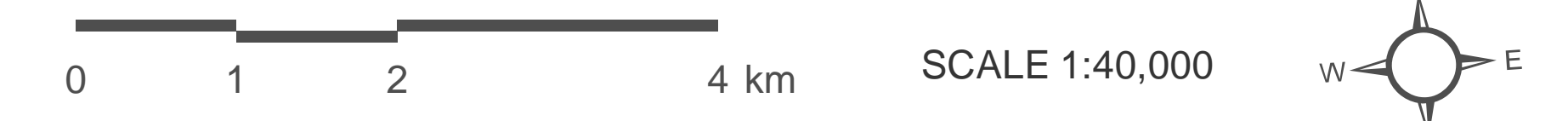
**Refined Route Selection Study Area
INSET 1**

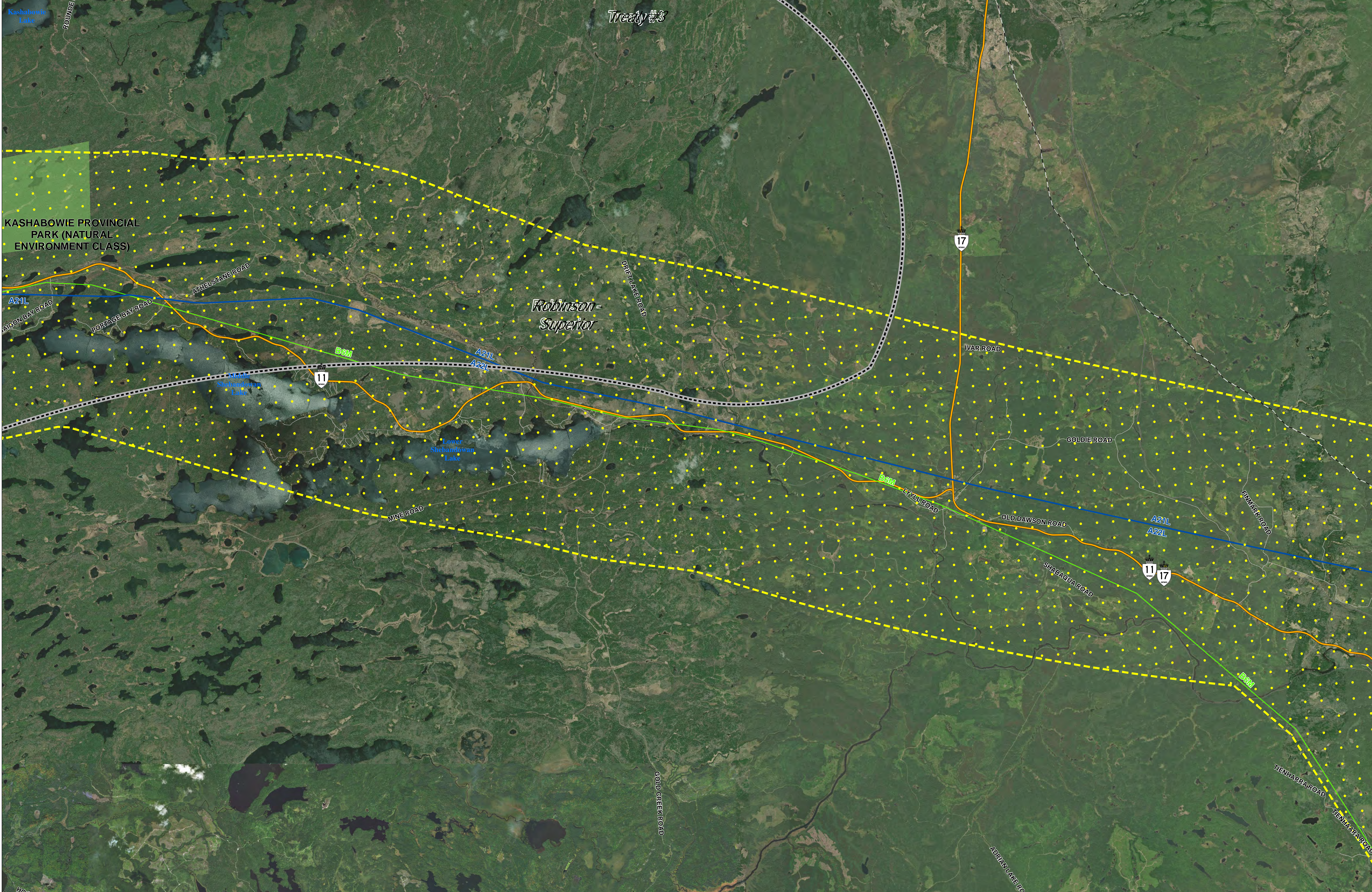
 115 kV Station or Junction (HONI, 2020)	 230 kV Transmission Line (HONI, 2020)	 Railway (MNRFP, 2019)	 Highway (MNRFP, 2019)	 First Nation Reserves (MNRFP, 2019)	 Provincial Park (MNRFP, 2019)
 230 kV Station or Junction (HONI, 2020)	 Natural Gas Pipeline (MNRFP, 2019)	 Local Roads (MNRFP, 2019)	 Métis Nation of Ontario (MNO) Council Office	 Treaty Boundary	 Refined Route Selection Study Area
 115 kV Transmission Line (HONI, 2020)	 Access to Existing Transmission Lines (HONI, 2019)	 Arterial Roads (MNRFP, 2019)	 Red Sky Métis Independent Nation Office	 Municipal Boundaries (MNRFP, 2019)	



MAP DRAWING INFORMATION:
 BASE DATA PROVIDED BY HYDRO ONE NETWORK INC., MNRFP
 IMAGERY: ESRI BASE MAPS 2018/2019


















MAP CREATED BY: SFG
 MAP CHECKED BY: JF
 MAP PROJECTION: LAMBERT CONFORMAL CONIC





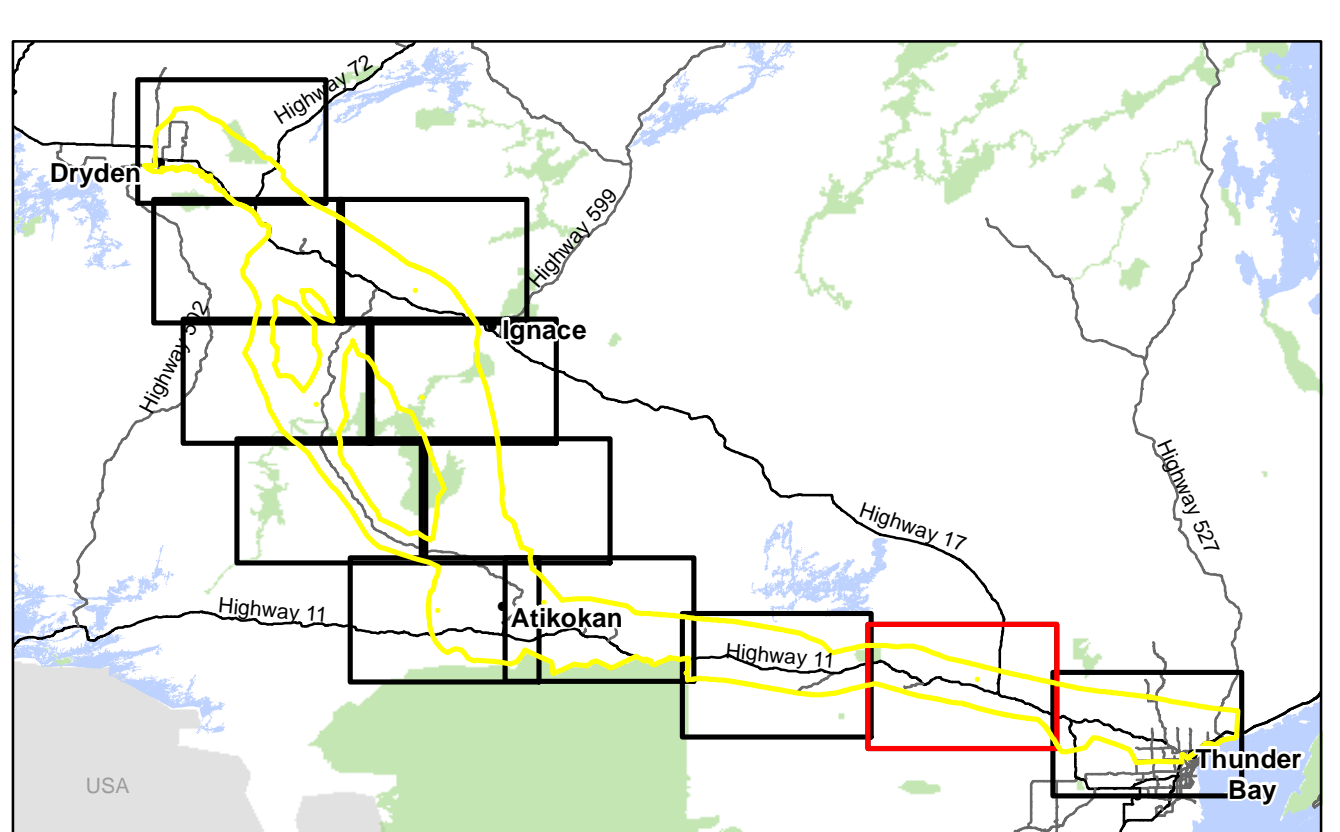
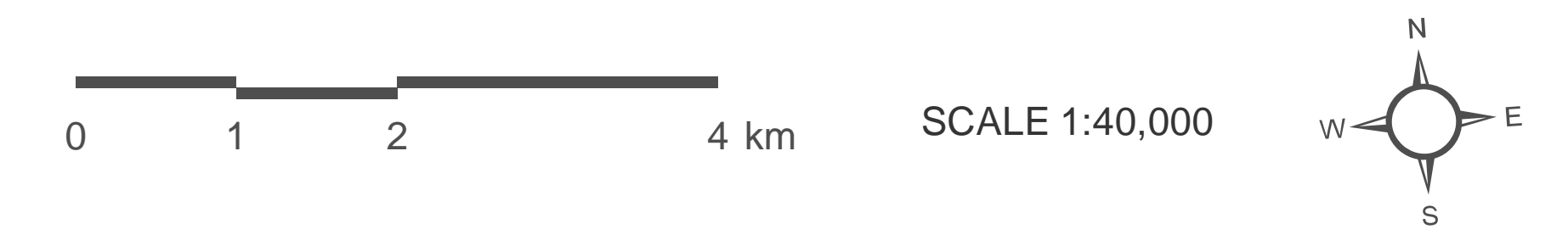

 Waasigan Transmission Line

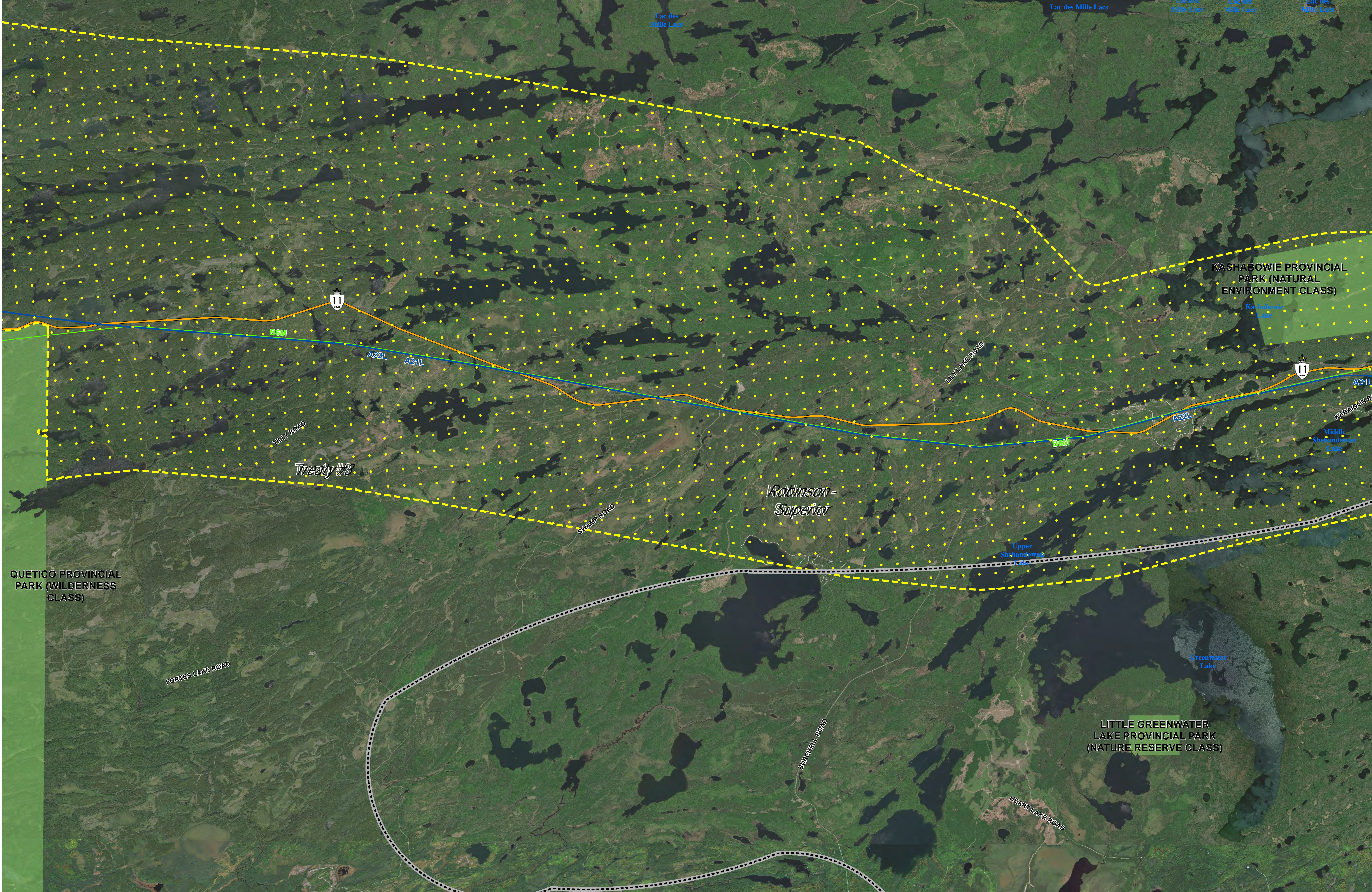
Refined Route Selection Study Area
INSET 2


 115 KV Station or Junction (HONI, 2020)	 230 KV Transmission Line (HONI, 2020)	 Railway (MNRF, 2019)	 Highway (MNRF, 2019)	 First Nation Reserves (MNRF, 2019)	 Provincial Park (MNRF, 2019)
 230 KV Station or Junction (HONI, 2020)	 Natural Gas Pipeline (MNRF, 2019)	 Local Roads (MNRF, 2019)	 Métis Nation of Ontario (MNO) Council Office	 Treaty Boundary	 Refined Route Selection Study Area
 115 kV Transmission Line (HONI, 2020)	 Access to Existing Transmission Lines (HONI, 2019)	 Arterial Roads (MNRF, 2019)	 Red Sky Métis Independent Nation Office	 Municipal Boundaries (MNRF, 2019)	





















MAP DRAWING INFORMATION:
 BASE DATA PROVIDED BY HYDRO ONE NETWORK INC., MNRF
 IMAGERY: ESRI BASE MAPS 2018
 MAP CREATED BY: SFG
 MAP CHECKED BY: JF
 MAP PROJECTION: LAMBERT CONFORMAL CONIC







 Waasigan Transmission Line
Refined Route Selection Study Area
INSET 3

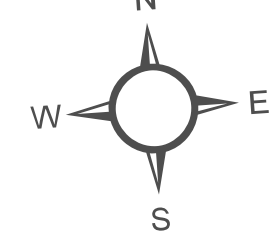
 115 KV Station or Junction (HONI, 2020)	 230 KV Transmission Line (HONI, 2020)	 Railway (MNRF, 2019)	 Highway (MNRF, 2019)	 First Nation Reserves (MNRF, 2019)	 Provincial Park (MNRF, 2019)
 230 KV Station or Junction (HONI, 2020)	 Natural Gas Pipeline (MNRF, 2019)	 Local Roads (MNRF, 2019)	 Métis Nation of Ontario (MNO) Council Office	 Treaty Boundary	 Refined Route Selection Study Area
 115 kV Transmission Line (HONI, 2020)	 Access to Existing Transmission Lines (HONI, 2019)	 Arterial Roads (MNRF, 2019)	 Red Sky Métis Independent Nation Office	 Municipal Boundaries (MNRF, 2019)	

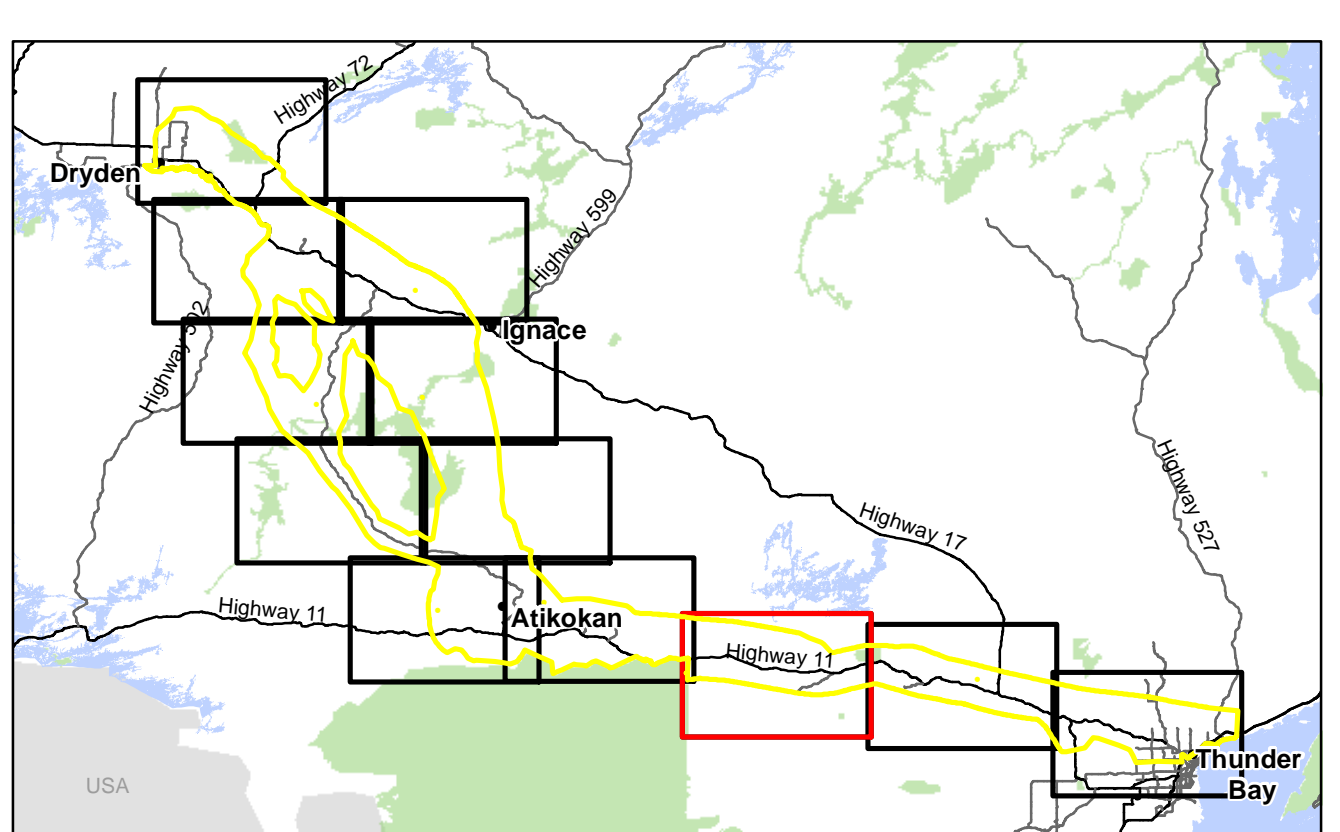


MAP DRAWING INFORMATION:
 BASE DATA PROVIDED BY HYDRO ONE NETWORK INC., MNRF
 IMAGERY: ESRI BASE MAPS 2016/2018


MAP CREATED BY: SFG
 MAP CHECKED BY: JF
 MAP PROJECTION: LAMBERT CONFORMAL CONIC

 SCALE 1:40,000

























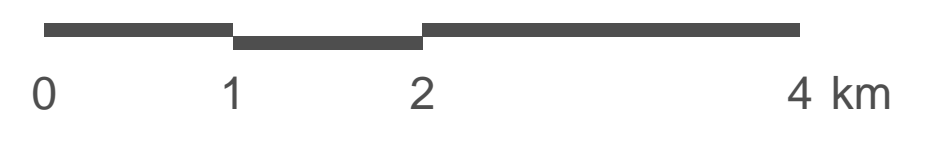

 Waasigan Transmission Line


Refined Route Selection Study Area
INSET 4

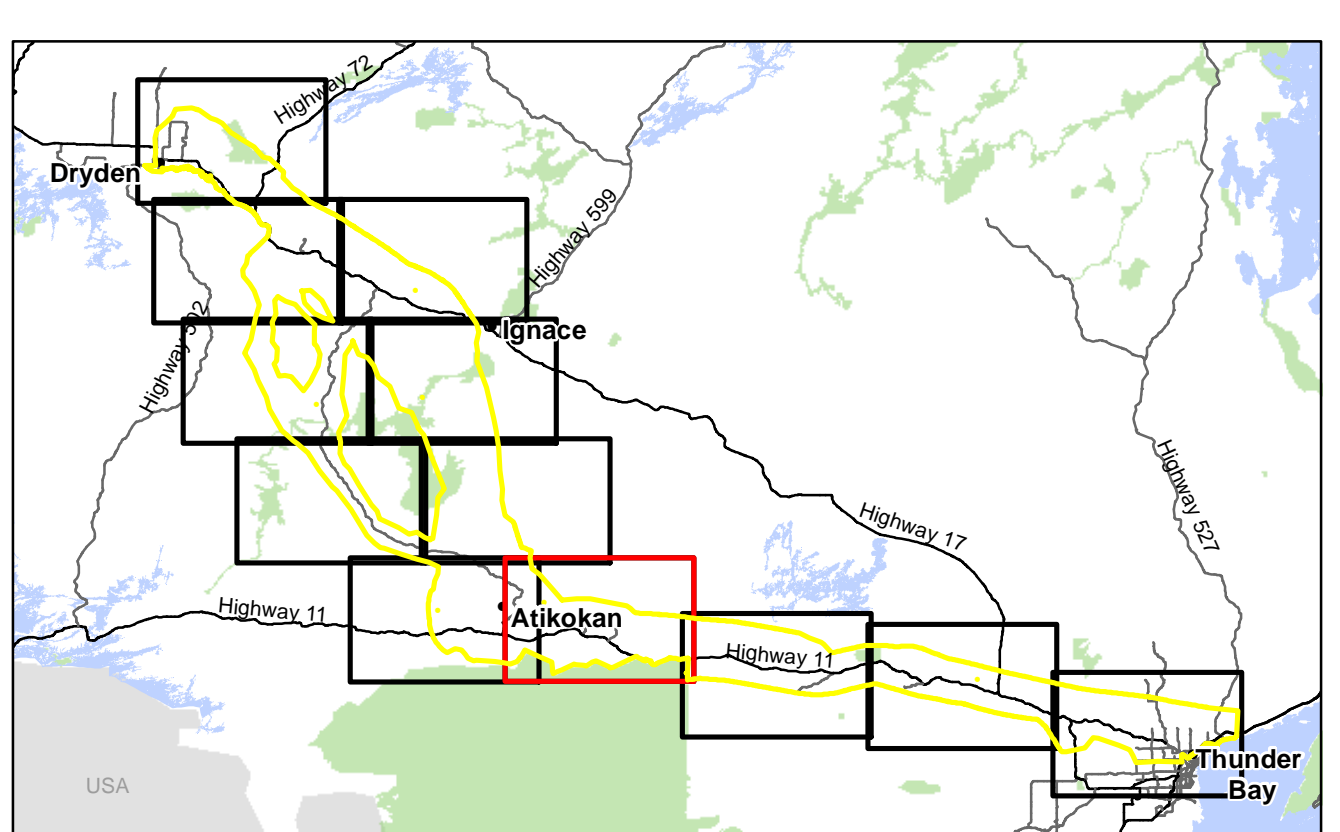
 115 kV Station or Junction (HONI, 2020)	 230 kV Transmission Line (HONI, 2020)	 Railway (MNRF, 2019)	 Highway (MNRF, 2019)	 First Nation Reserves (MNRF, 2019)	 Provincial Park (MNRF, 2019)
 230 kV Station or Junction (HONI, 2020)	 Natural Gas Pipeline (MNRF, 2019)	 Local Roads (MNRF, 2019)	 Métis Nation of Ontario (MNO) Council Office	 Treaty Boundary	 Refined Route Selection Study Area
 115 kV Transmission Line (HONI, 2020)	 Access to Existing Transmission Lines (HONI, 2019)	 Arterial Roads (MNRF, 2019)	 Red Sky Métis Independent Nation Office	 Municipal Boundaries (MNRF, 2019)	

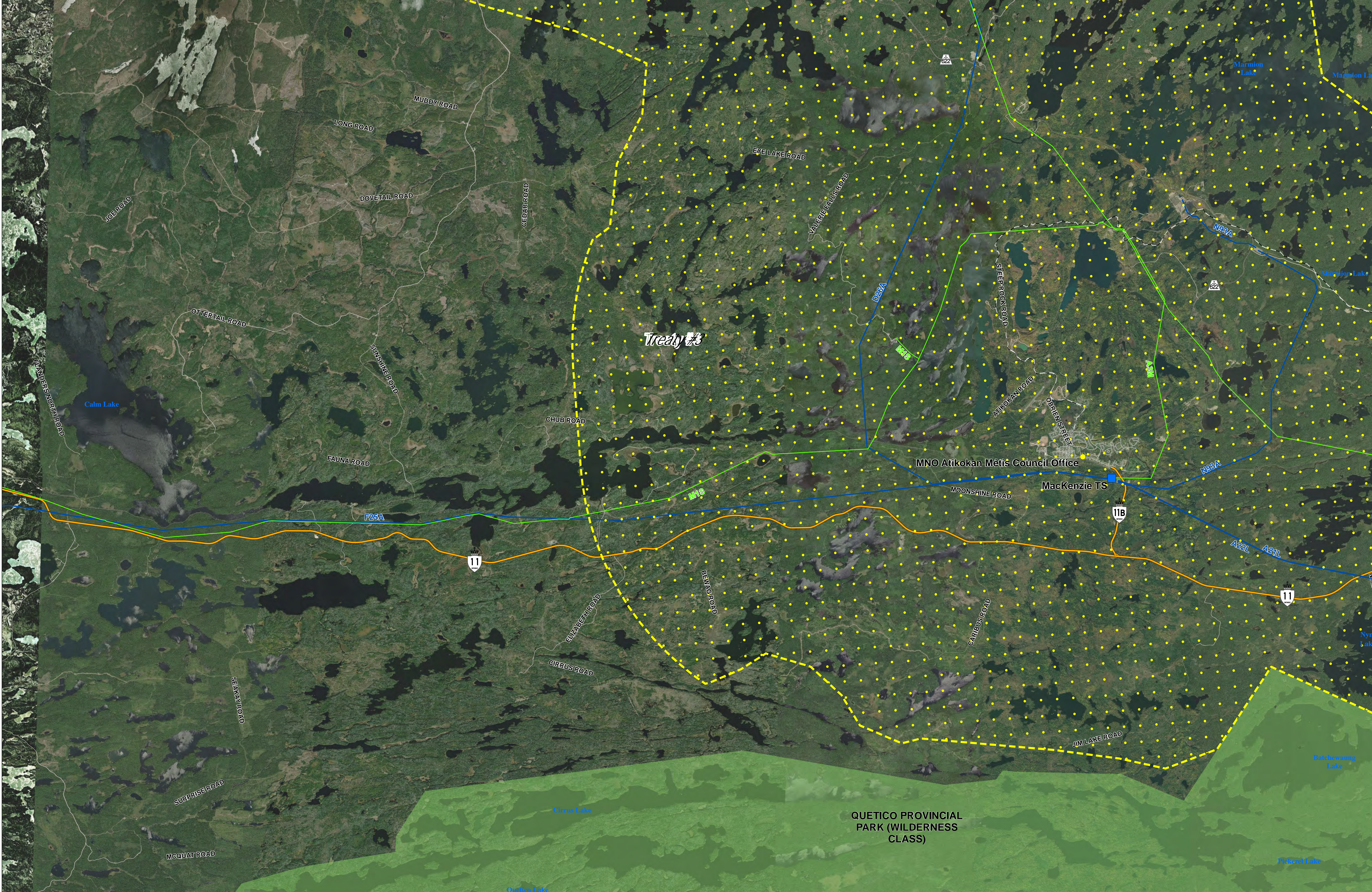


MAP DRAWING INFORMATION:
 BASE DATA PROVIDED BY HYDRO ONE NETWORK INC., MNRF
 IMAGERY: ESRI BASE MAPS 2015/2018 & MNRF 2015
 MAP CREATED BY: SFG
 MAP CHECKED BY: JF
 MAP PROJECTION: LAMBERT CONFORMAL CONIC

 SCALE 1:40,000
























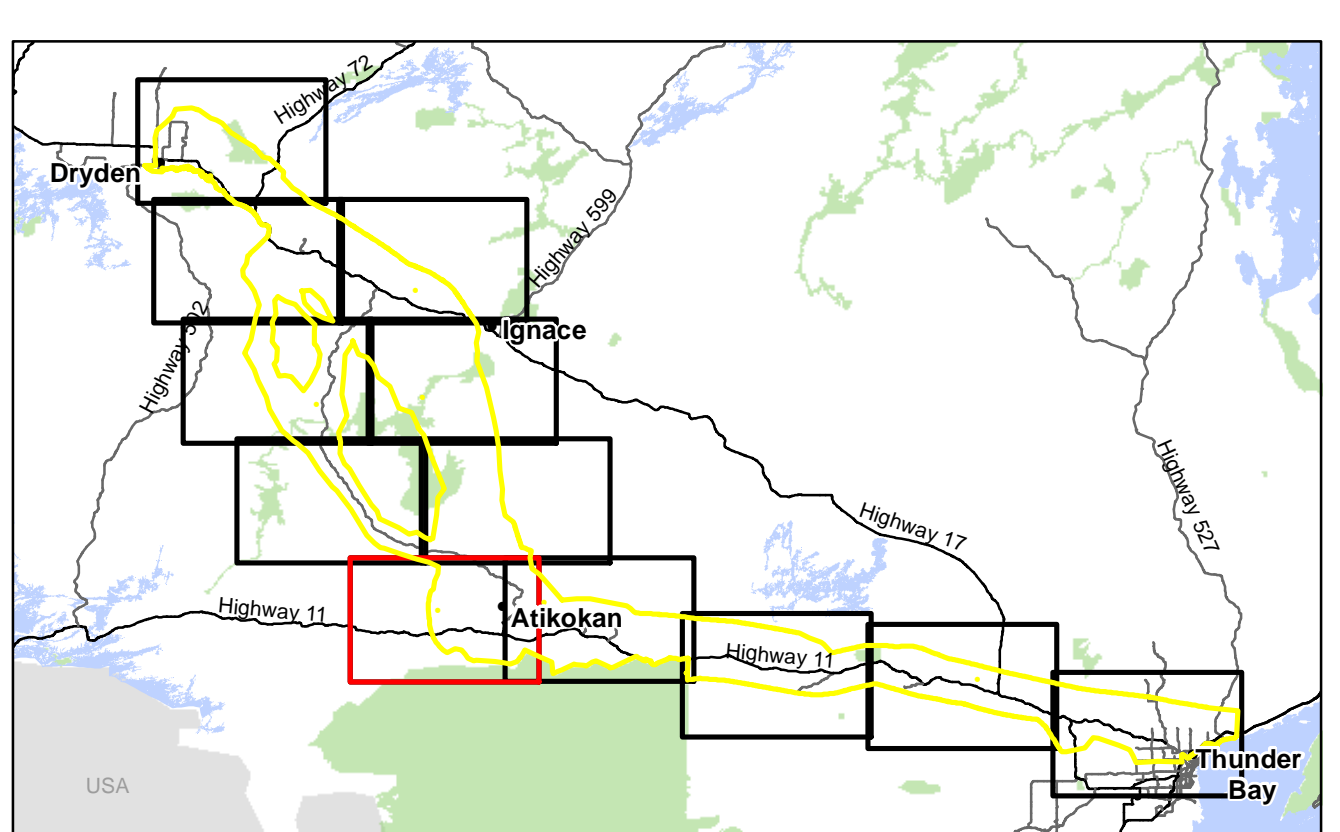
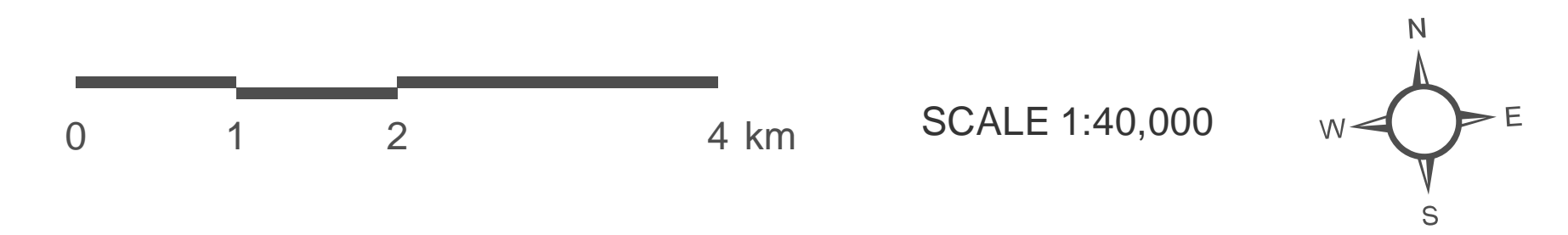

 Waasigan Transmission Line

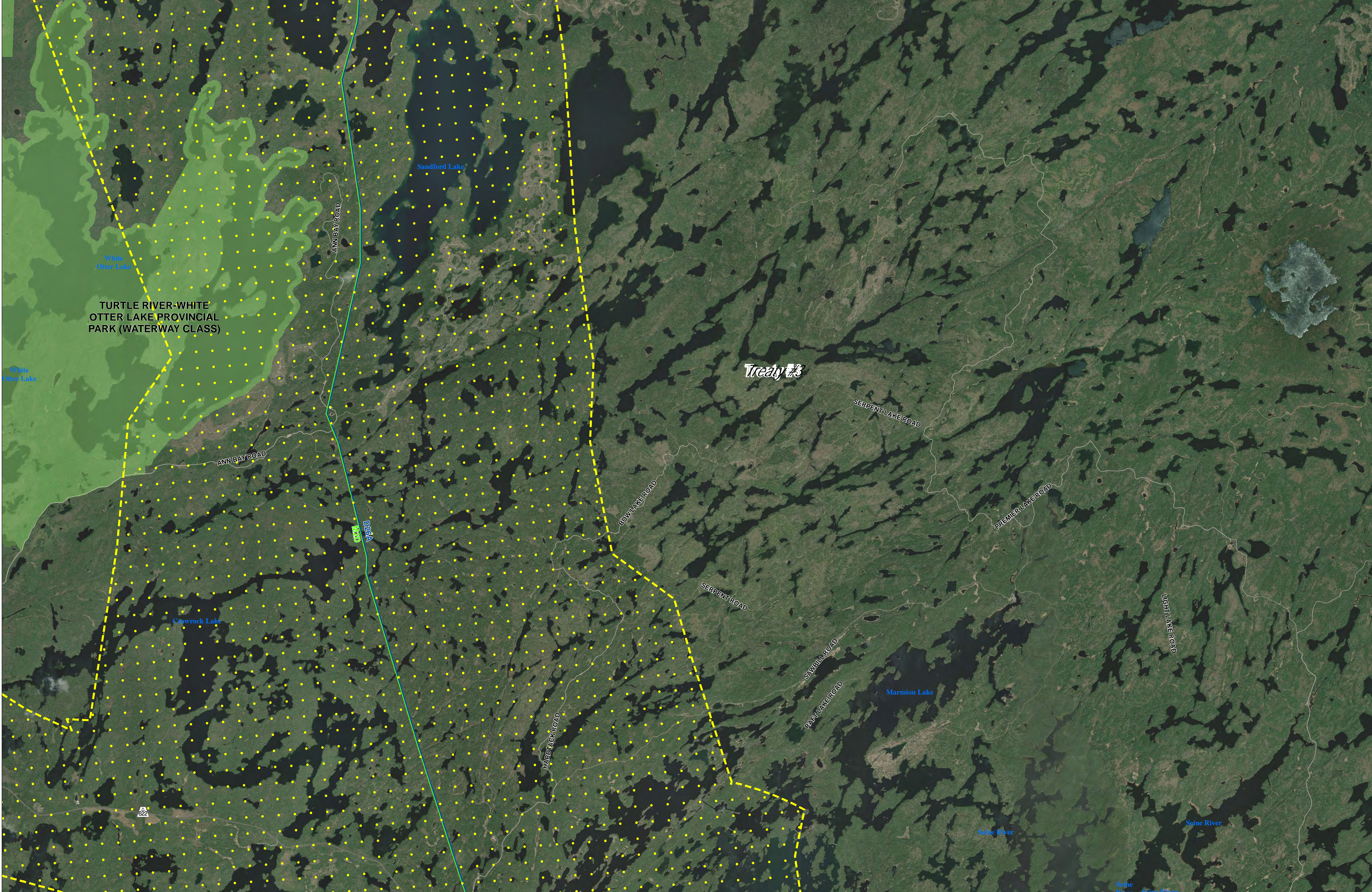
Refined Route Selection Study Area
INSET 5


- | | | | | | |
|---|--|---|--|--|--|
|  115 kV Station or Junction (HONI, 2020) |  230 kV Transmission Line (HONI, 2020) |  Railway (MNRF, 2019) |  Highway (MNRF, 2019) |  First Nation Reserves (MNRF, 2019) |  Provincial Park (MNRF, 2019) |
|  230 kV Station or Junction (HONI, 2020) |  Natural Gas Pipeline (MNRF, 2019) |  Local Roads (MNRF, 2019) |  Métis Nation of Ontario (MNO) Council Office |  Treaty Boundary |  Refined Route Selection Study Area |
|  115 kV Transmission Line (HONI, 2020) |  Access to Existing Transmission Lines (HONI, 2019) |  Arterial Roads (MNRF, 2019) |  Red Sky Métis Independent Nation Office |  Municipal Boundaries (MNRF, 2019) | |





















MAP DRAWING INFORMATION:
 BASE DATA PROVIDED BY HYDRO ONE NETWORK INC., MNRF
 IMAGERY: ESRI BASE MAPS 2015/2016 & MNRF 2015
 MAP CREATED BY: SFG
 MAP CHECKED BY: JF
 MAP PROJECTION: LAMBERT CONFORMAL CONIC





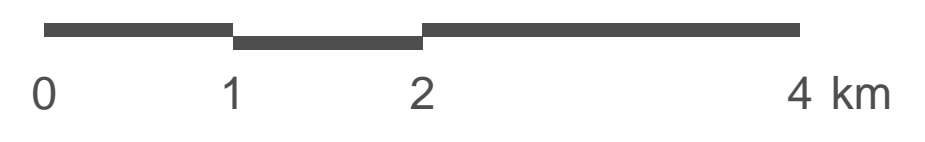

 Waasigan Transmission Line
Refined Route Selection Study Area
INSET 6


 115 KV Station or Junction (HONI, 2020)	 230 KV Transmission Line (HONI, 2020)	 Railway (MNRF, 2019)	 Highway (MNRF, 2019)	 First Nation Reserves (MNRF, 2019)	 Provincial Park (MNRF, 2019)
 230 KV Station or Junction (HONI, 2020)	 Natural Gas Pipeline (MNRF, 2019)	 Local Roads (MNRF, 2019)	 Métis Nation of Ontario (MNO) Council Office	 Treaty Boundary	 Refined Route Selection Study Area
 115 KV Transmission Line (HONI, 2020)	 Access to Existing Transmission Lines (HONI, 2019)	 Arterial Roads (MNRF, 2019)	 Red Sky Métis Independent Nation Office	 Municipal Boundaries (MNRF, 2019)	

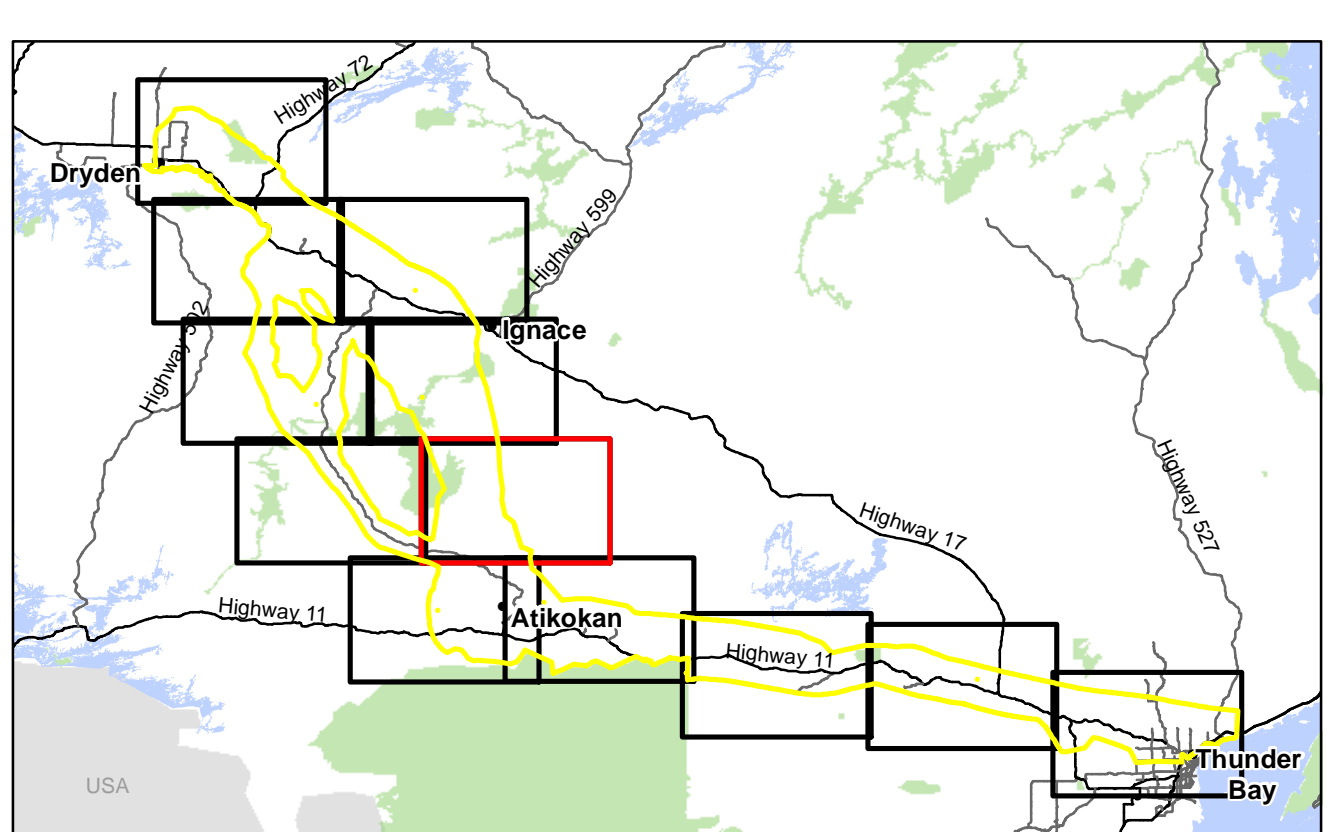


MAP DRAWING INFORMATION:
 BASE DATA PROVIDED BY HYDRO ONE NETWORK INC., MNRF
 IMAGERY: ESRI BASE MAPS 2019

MAP CREATED BY: SFG
 MAP CHECKED BY: JF
 MAP PROJECTION: LAMBERT CONFORMAL CONIC

 SCALE 1:40,000
























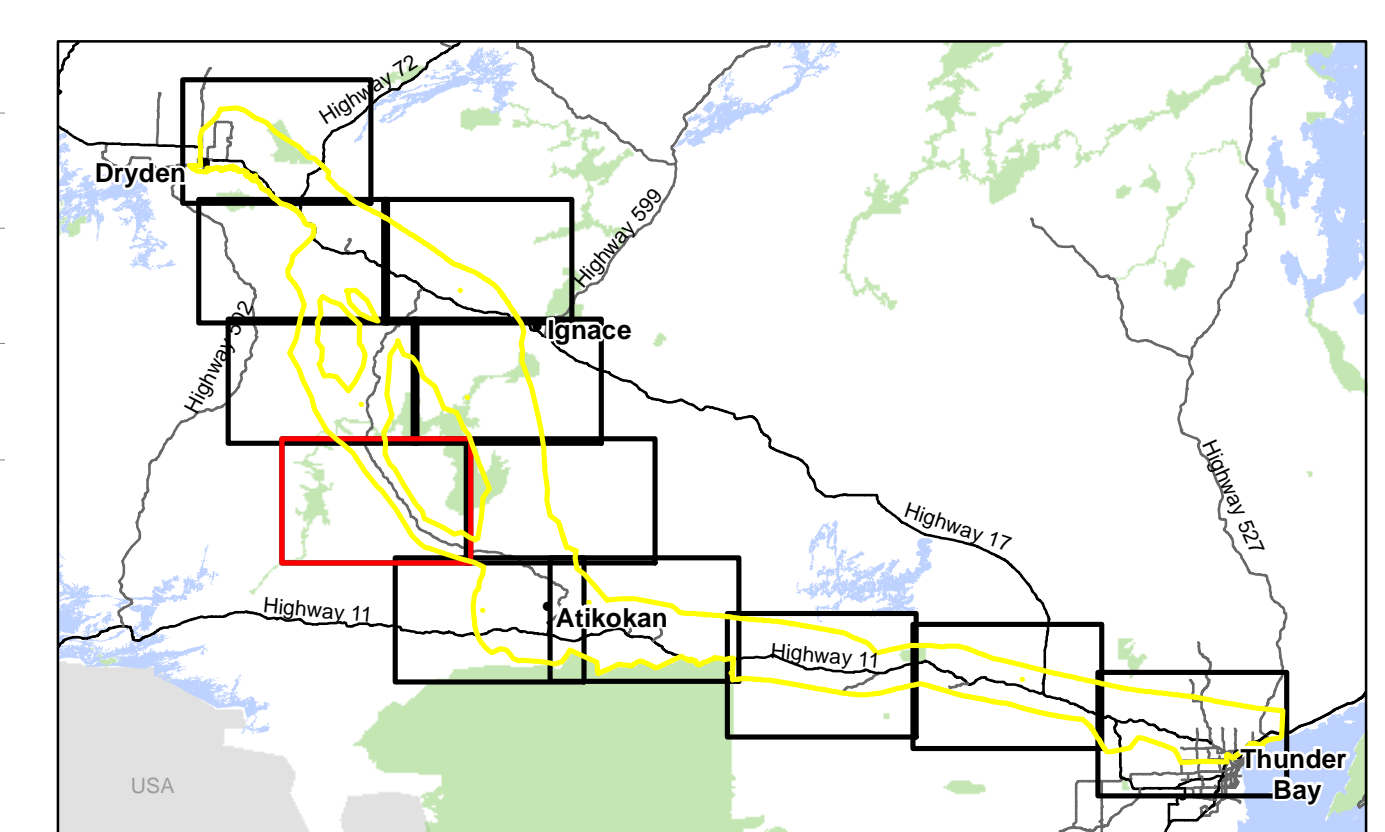
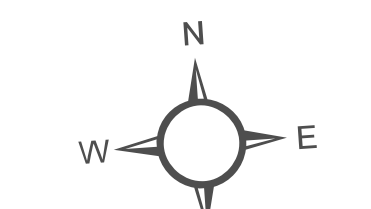
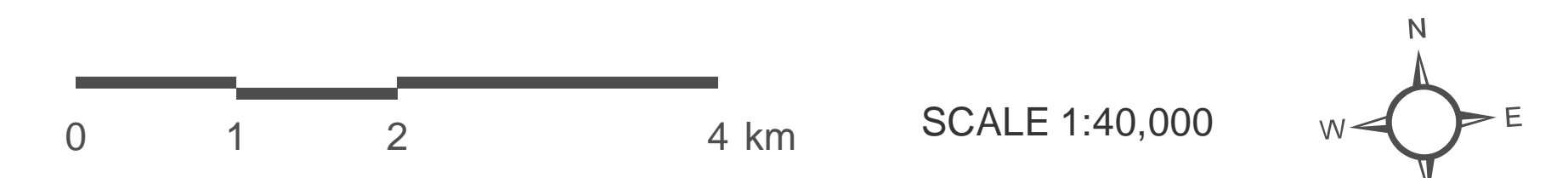

 Waasigan Transmission Line

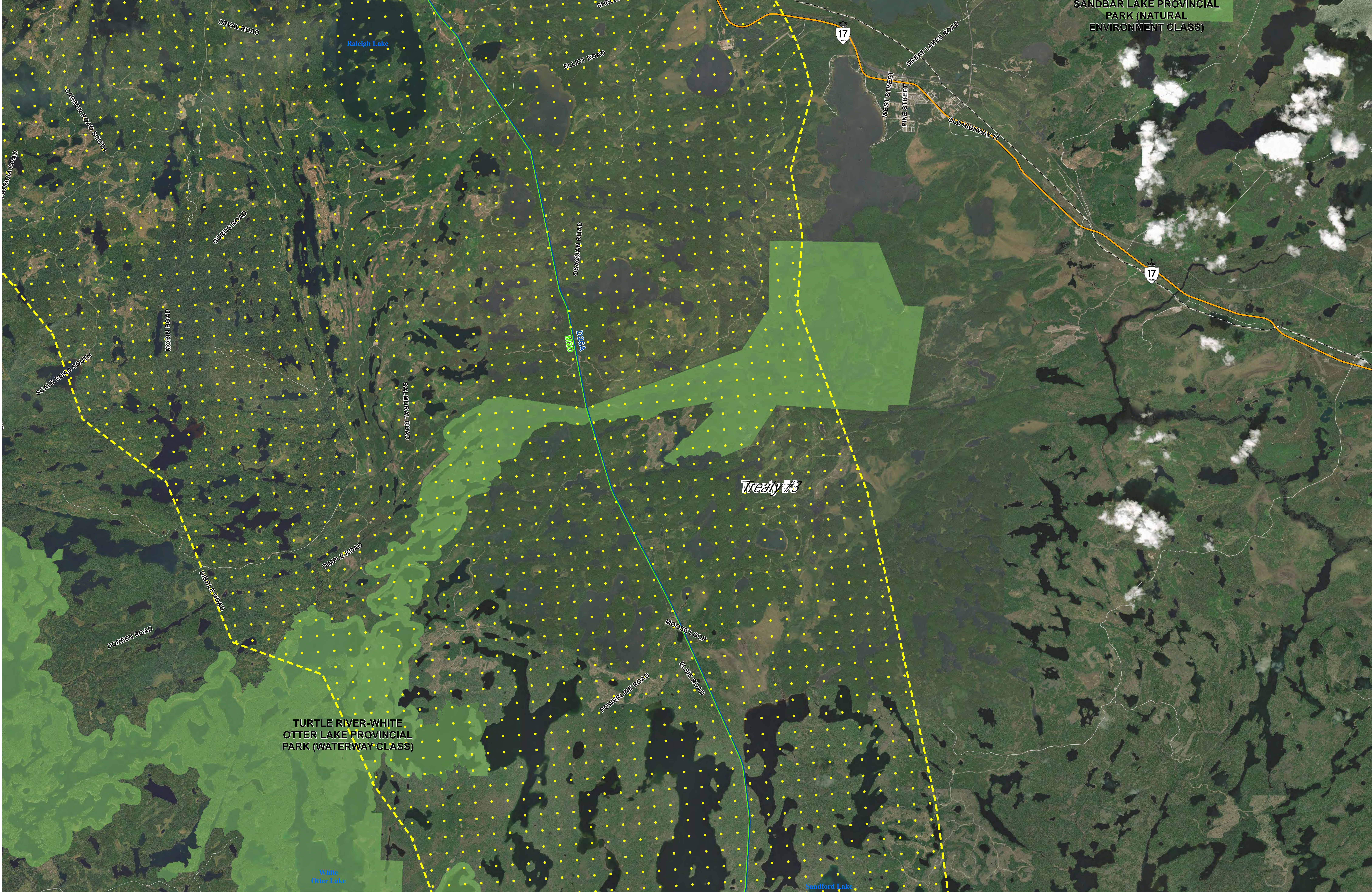
Refined Route Selection Study Area
INSET 7

 115 kV Station or Junction (HONI, 2020)	 230 kV Transmission Line (HONI, 2020)	 Railway (MNRF, 2019)	 Highway (MNRF, 2019)	 First Nation Reserves (MNRF, 2019)	 Provincial Park (MNRF, 2019)
 230 kV Station or Junction (HONI, 2020)	 Natural Gas Pipeline (MNRF, 2019)	 Local Roads (MNRF, 2019)	 Métis Nation of Ontario (MNO) Council Office	 Treaty Boundary	 Refined Route Selection Study Area
 115 kV Transmission Line (HONI, 2020)	 Access to Existing Transmission Lines (HONI, 2019)	 Arterial Roads (MNRF, 2019)	 Red Sky Métis Independent Nation Office	 Municipal Boundaries (MNRF, 2019)	



MAP DRAWING INFORMATION:
 BASE DATA PROVIDED BY HYDRO ONE NETWORK INC., MNRF
 IMAGERY: ESRI BASE MAPS 2015/2018/2019
 MAP CREATED BY: SFG
 MAP CHECKED BY: JF
 MAP PROJECTION: LAMBERT CONFORMAL CONIC





hydro one
 Waasigan Transmission Line

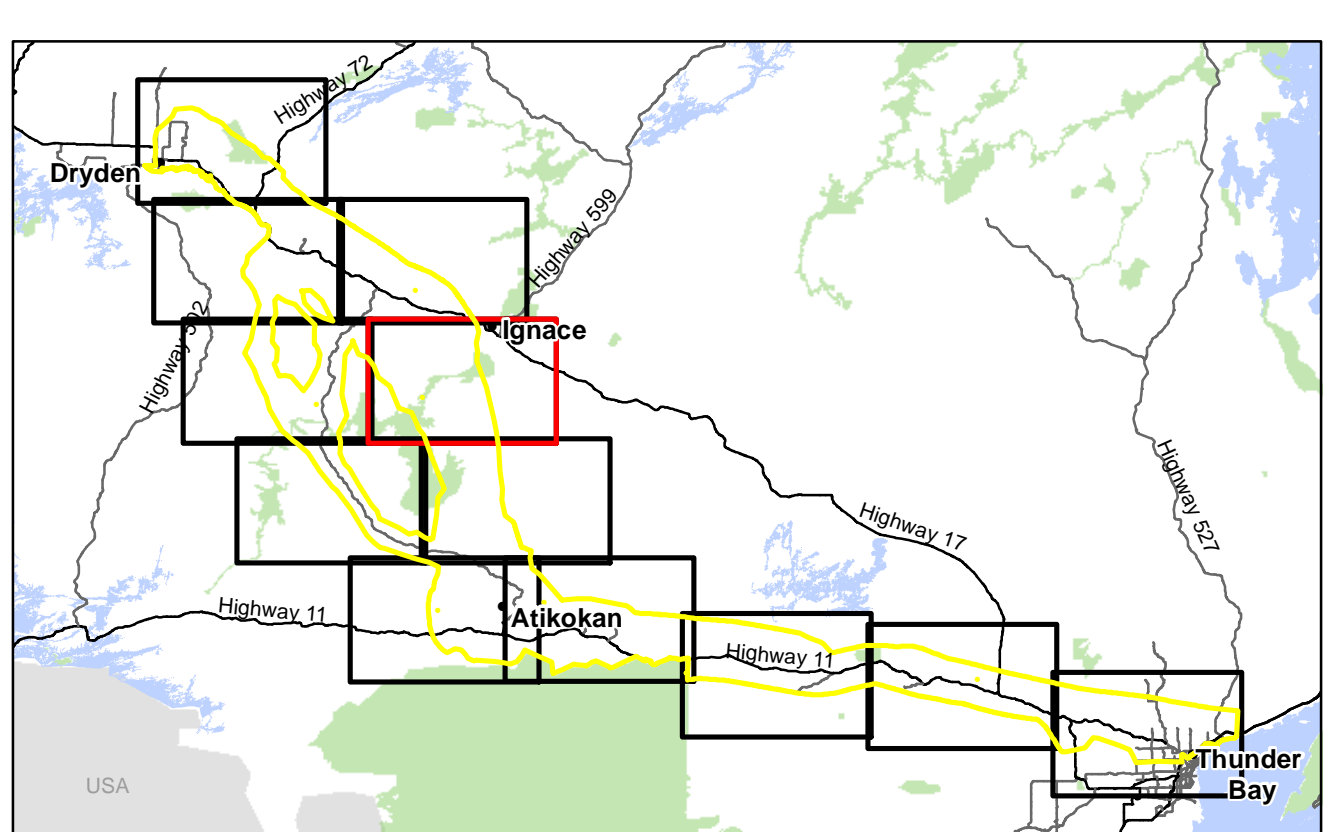
**Refined Route Selection Study Area
 INSET 8**

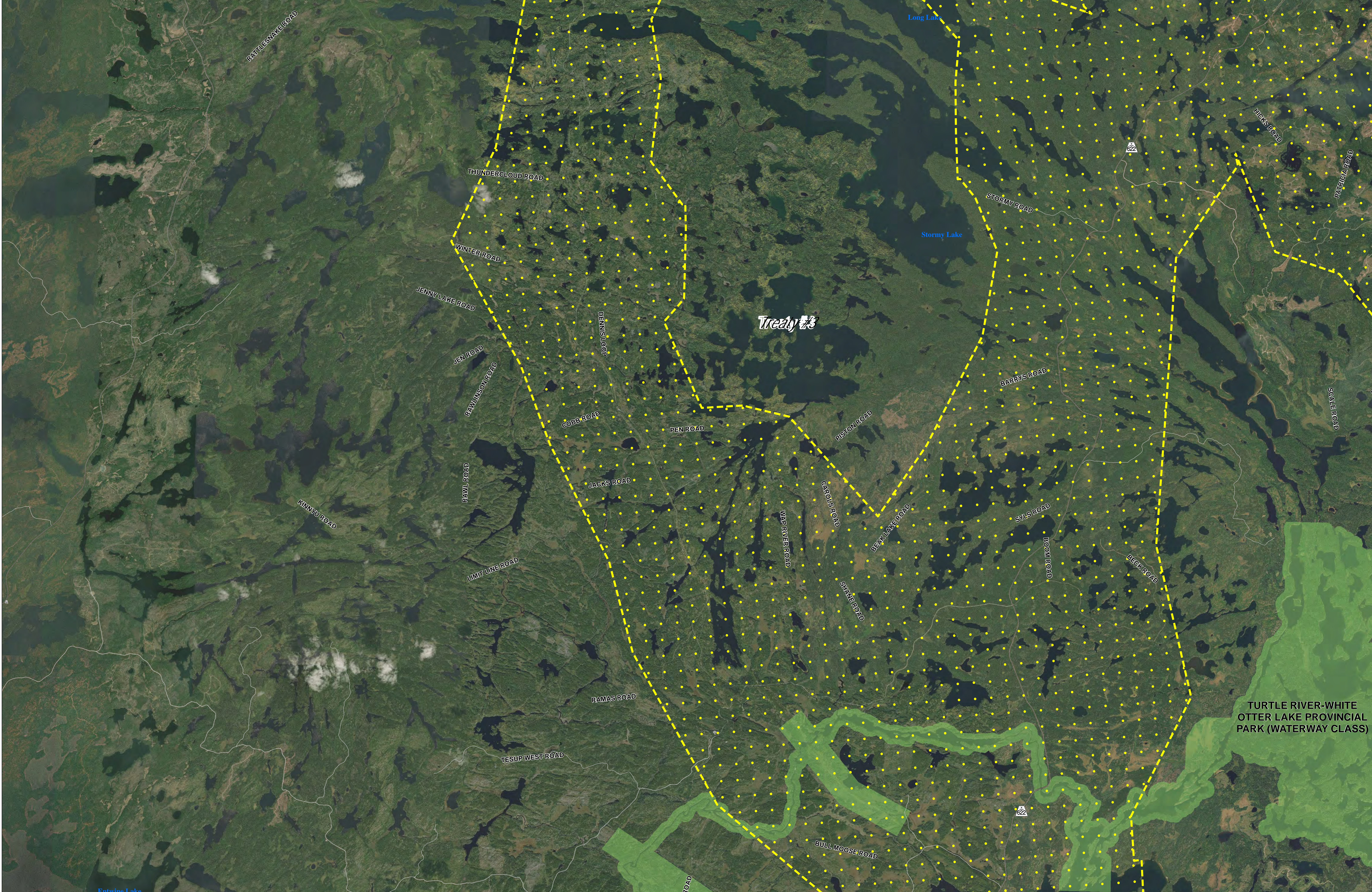
115 kV Station or Junction (HONI, 2020)	230 kV Transmission Line (HONI, 2020)	Railway (MNRF, 2019)	Highway (MNRF, 2019)	First Nation Reserves (MNRF, 2019)	Provincial Park (MNRF, 2019)
230 kV Station or Junction (HONI, 2020)	Natural Gas Pipeline (MNRF, 2019)	Local Roads (MNRF, 2019)	Métis Nation of Ontario (MNO) Council Office	Treaty Boundary	Refined Route Selection Study Area
115 kV Transmission Line (HONI, 2020)	Access to Existing Transmission Lines (HONI, 2019)	Arterial Roads (MNRF, 2019)	Red Sky Métis Independent Nation Office	Municipal Boundaries (MNRF, 2019)	

MAP DRAWING INFORMATION:
 BASE DATA PROVIDED BY HYDRO ONE NETWORK INC., MNRF
 IMAGERY: ESRI BASE MAPS 2018/2019

MAP CREATED BY: SFG
 MAP CHECKED BY: JF
 MAP PROJECTION: LAMBERT CONFORMAL CONIC


















0 1 2 4 km SCALE 1:40,000





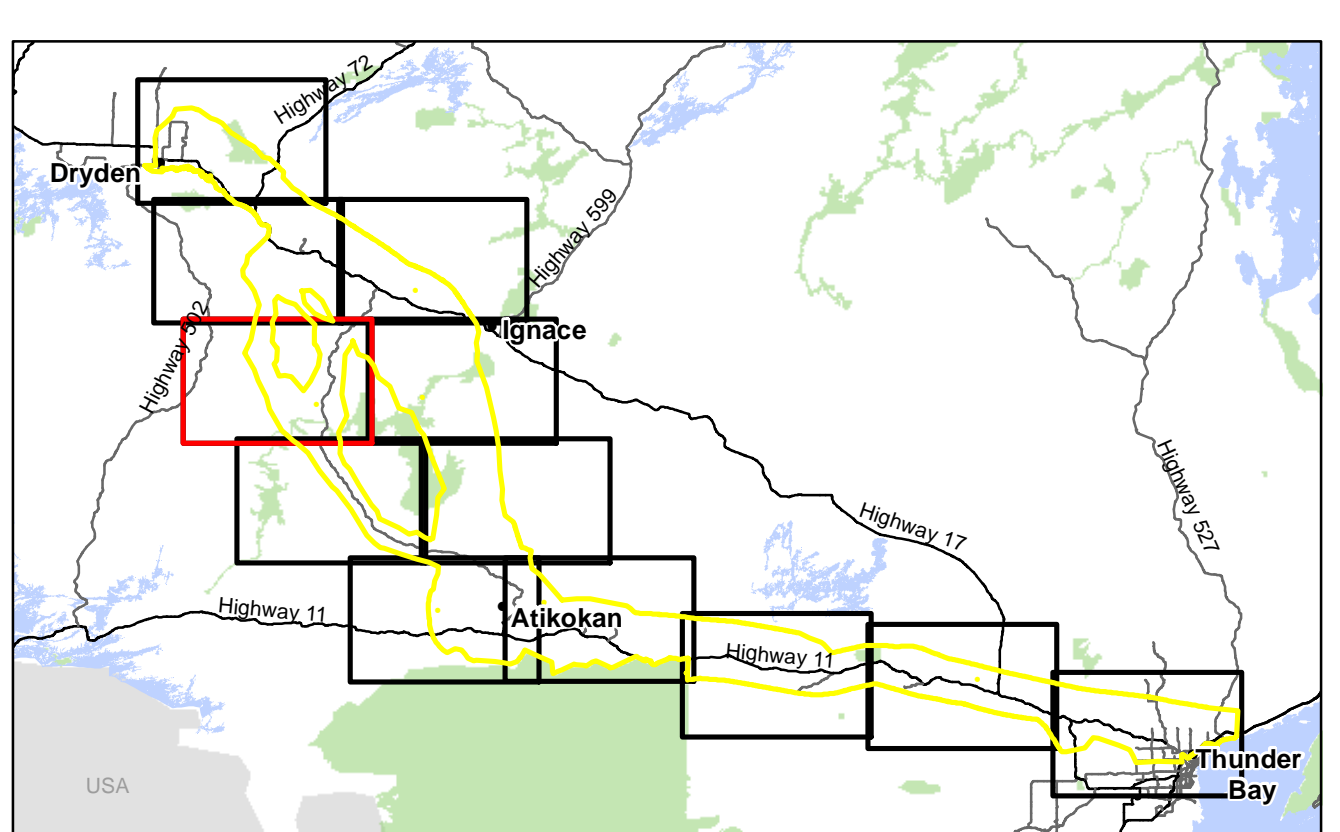
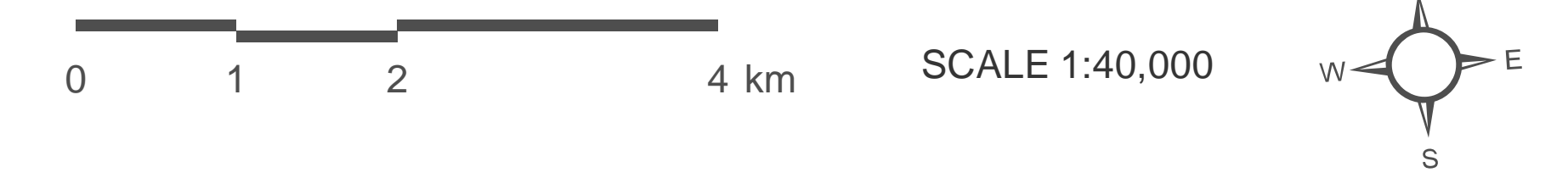

 Waasigan Transmission Line

Refined Route Selection Study Area
INSET 9


 115 kV Station or Junction (HONI, 2020)	 230 kV Transmission Line (HONI, 2020)	 Railway (MNRF, 2019)	 Highway (MNRF, 2019)	 First Nation Reserves (MNRF, 2019)	 Provincial Park (MNRF, 2019)
 230 kV Station or Junction (HONI, 2020)	 Natural Gas Pipeline (MNRF, 2019)	 Local Roads (MNRF, 2019)	 Métis Nation of Ontario (MNO) Council Office	 Treaty Boundary	 Refined Route Selection Study Area
 115 kV Transmission Line (HONI, 2020)	 Access to Existing Transmission Lines (HONI, 2019)	 Arterial Roads (MNRF, 2019)	 Red Sky Métis Independent Nation Office	 Municipal Boundaries (MNRF, 2019)	





















MAP DRAWING INFORMATION:
 BASE DATA PROVIDED BY HYDRO ONE NETWORK INC., MNRF
 IMAGERY: ESRI BASE MAPS 2017/2018
 MAP CREATED BY: SFG
 MAP CHECKED BY: JF
 MAP PROJECTION: LAMBERT CONFORMAL CONIC





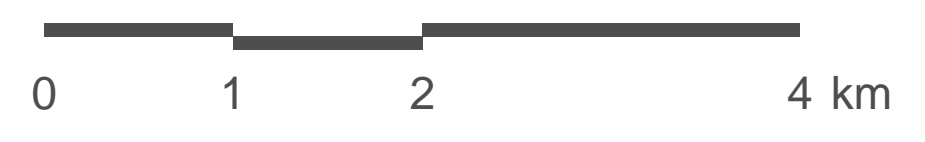

 Waasigan Transmission Line
Refined Route Selection Study Area
INSET 10


 115 kV Station or Junction (HONI, 2020)	 230 kV Transmission Line (HONI, 2020)	 Railway (MNRF, 2019)	 Highway (MNRF, 2019)	 First Nation Reserves (MNRF, 2019)	 Provincial Park (MNRF, 2019)
 230 kV Station or Junction (HONI, 2020)	 Natural Gas Pipeline (MNRF, 2019)	 Local Roads (MNRF, 2019)	 Métis Nation of Ontario (MNO) Council Office	 Treaty Boundary	 Refined Route Selection Study Area
 115 kV Transmission Line (HONI, 2020)	 Access to Existing Transmission Lines (HONI, 2019)	 Arterial Roads (MNRF, 2019)	 Red Sky Métis Independent Nation Office	 Municipal Boundaries (MNRF, 2019)	

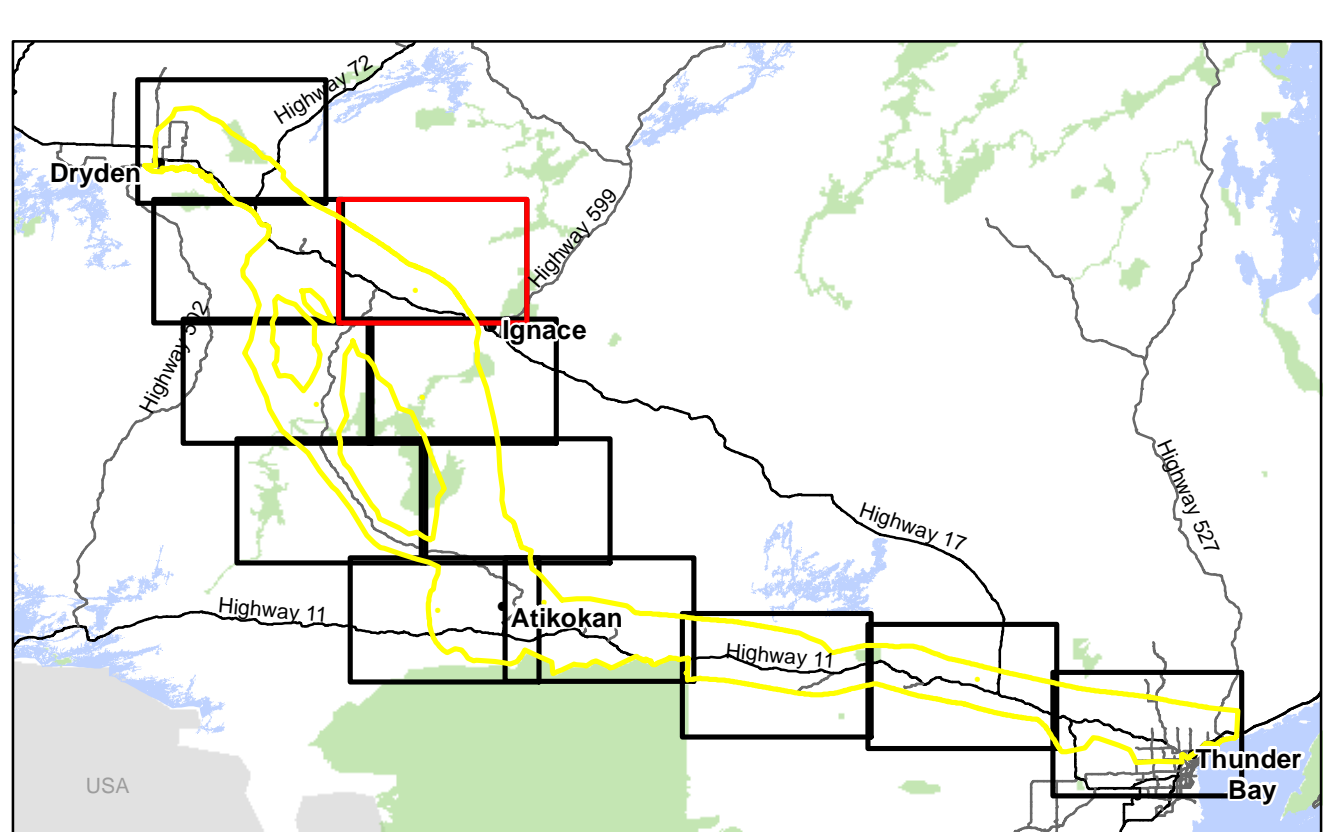


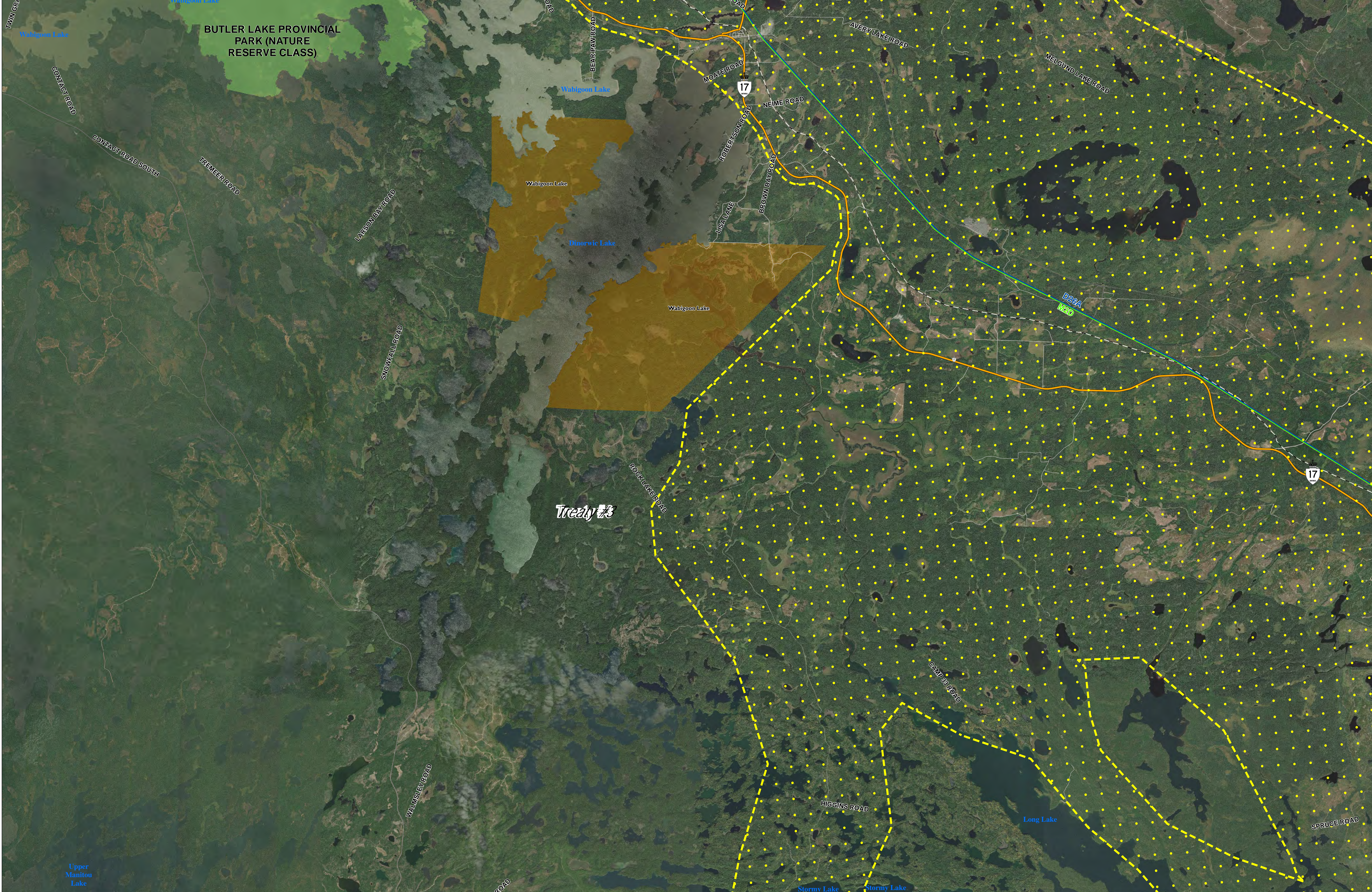
MAP DRAWING INFORMATION:
 BASE DATA PROVIDED BY HYDRO ONE NETWORK INC., MNRF
 IMAGERY: ESRI BASE MAPS 2018


MAP CREATED BY: SFG
 MAP CHECKED BY: JF
 MAP PROJECTION: LAMBERT CONFORMAL CONIC


















 SCALE 1:40,000










 Waasigan Transmission Line
Refined Route Selection Study Area
INSET 11


 115 KV Station or Junction (HONI, 2020)	 230 KV Transmission Line (HONI, 2020)	 Railway (MNRF, 2019)	 Highway (MNRF, 2019)	 First Nation Reserves (MNRF, 2019)	 Provincial Park (MNRF, 2019)
 230 KV Station or Junction (HONI, 2020)	 Natural Gas Pipeline (MNRF, 2019)	 Local Roads (MNRF, 2019)	 Métis Nation of Ontario (MNO) Council Office	 Treaty Boundary	 Refined Route Selection Study Area
 115 KV Transmission Line (HONI, 2020)	 Access to Existing Transmission Lines (HONI, 2019)	 Arterial Roads (MNRF, 2019)	 Red Sky Métis Independent Nation Office	 Municipal Boundaries (MNRF, 2019)	

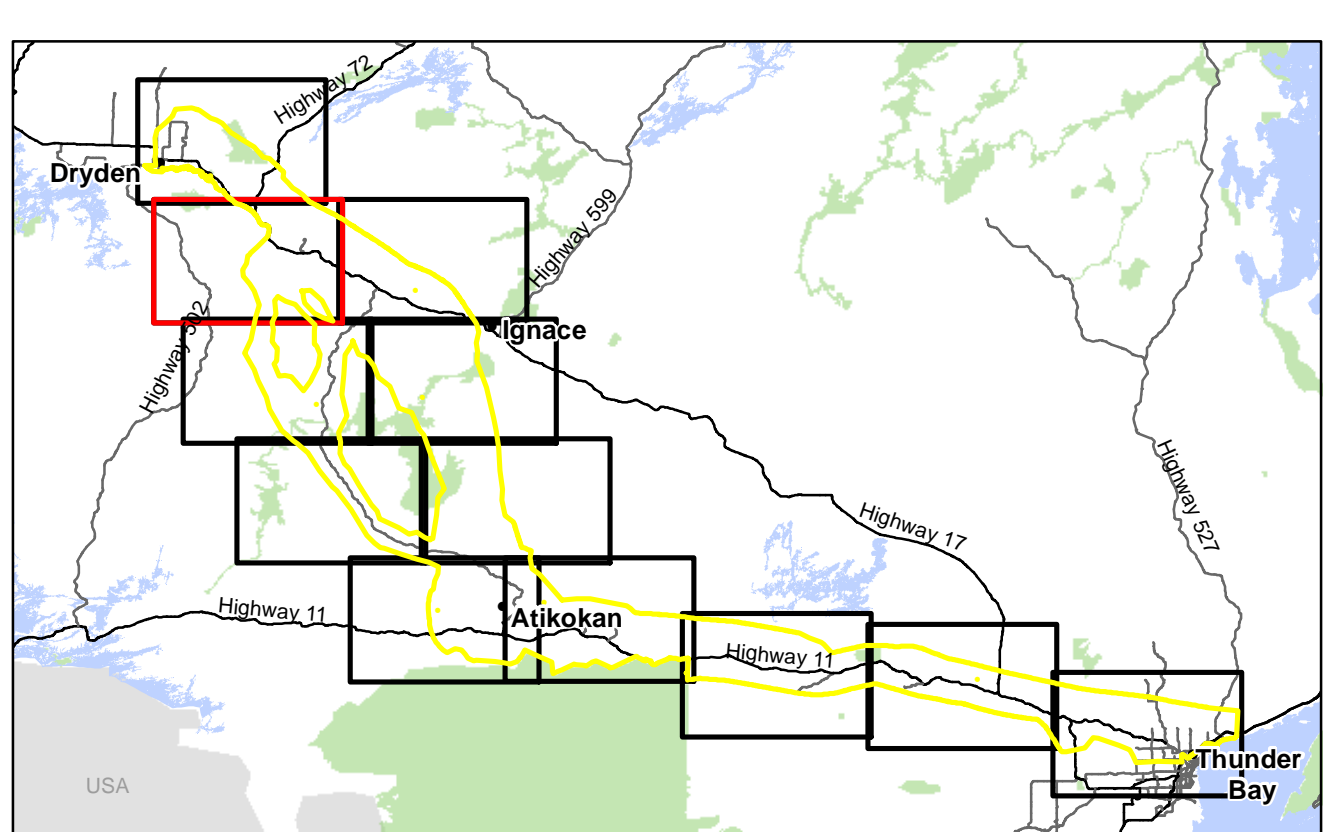


MAP DRAWING INFORMATION:
 BASE DATA PROVIDED BY HYDRO ONE NETWORK INC., MNRF
 IMAGERY: ESRI BASE MAPS 2017/2018

MAP CREATED BY: SFG
 MAP CHECKED BY: JF
 MAP PROJECTION: LAMBERT CONFORMAL CONIC

 SCALE 1:40,000







hydro one
 Waasigan Transmission Line

**Refined Route Selection Study Area
 INSET 12**

115 KV Station or Junction (HONI, 2020)	230 KV Transmission Line (HONI, 2020)	Railway (MNRF, 2019)	Highway (MNRF, 2019)	First Nation Reserves (MNRF, 2019)	Provincial Park (MNRF, 2019)
230 KV Station or Junction (HONI, 2020)	Natural Gas Pipeline (MNRF, 2019)	Local Roads (MNRF, 2019)	Métis Nation of Ontario (MNO) Council Office	Treaty Boundary	Refined Route Selection Study Area
115 KV Transmission Line (HONI, 2020)	Access to Existing Transmission Lines (HONI, 2019)	Arterial Roads (MNRF, 2019)	Red Sky Métis Independent Nation Office	Municipal Boundaries (MNRF, 2019)	

MAP DRAWING INFORMATION:
 BASE DATA PROVIDED BY HYDRO ONE NETWORK INC., MNRF
 IMAGERY: ESRI BASE MAPS 2018

MAP CREATED BY: SFG
 MAP CHECKED BY: JF
 MAP PROJECTION: LAMBERT CONFORMAL CONIC

0 1 2 4 km SCALE 1:40,000

