







LOUIS ST

  
 Produced By: Hydro One Networks Inc.  
 Date: Sept 23, 2019  
 (C) Copyright Hydro One Networks Inc. All rights reserved. No part of this drawing may be redistributed or reproduced in any form by any photographic, electronic, mechanical or any other means, or used in any information storage or retrieval system. Neither Hydro One Networks Inc. nor any of its affiliates assumes liability for any errors or omissions.  
 Produced by Hydro One under Licence with the Ontario Ministry of Natural Resources  
 © Queen's Printer for Ontario, 2009.  
 NOT TO BE REPRODUCED OR REDISTRIBUTED CONFIDENTIAL TO HYDRO ONE NETWORKS INC.

-  Transformer Station
-  Existing Fence Line
-  115 kV Transmission Line
-  Proposed Station Expansion Area
-  Railway

**Port Colborne TS Expansion:  
Overview Map**

1:2,000 