













Produced By: Inergi LP, GIS Services  
 Date: Jun 8, 2018  
 Map16-68\_HorningMountainJCT\_GlanfordJCT\_LineRefurb\_OM\_v3

(C) Copyright Hydro One Networks Inc. All rights reserved. No part of this drawing may be redistributed or reproduced in any form by any photographic, electronic, mechanical or any other means, or used in any information storage or retrieval system. Neither Hydro One Networks Inc. nor any of its affiliates assumes liability for any errors or omissions.

Produced by Hydro One under Licence with the Ontario Ministry of Natural Resources  
 © Queen's Printer for Ontario, 2009.

NOT TO BE REPRODUCED OR REDISTRIBUTED CONFIDENTIAL TO HYDRO ONE NETWORKS INC.

 Junction	 Proposed Relocated Area of Circuit	 Major Road
 Existing 115 kV Circuit	 New Temporary Wood Pole Structures	 Railway
 Circuit B3/B4 to be Refurbished	 Proposed Terminal Location of Bypass Line	 Watercourse
 Circuit M34H - Bypass Line	 Highway	 Waterbody

**Circuit B3/B4 - Horning Mountain JCT X Glanford JCT Line Refurbishment: Overview Area Map**

1:34,000 